

\*DEKALB, GRUNDY, KANKAKEE & LASALLE

STATE OF ILLINOIS  
DEPARTMENT OF TRANSPORTATION  
DIVISION OF HIGHWAYS

**PROPOSED  
HIGHWAY PLANS**

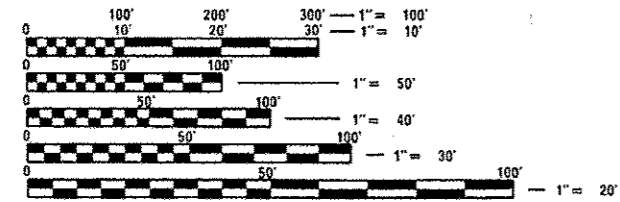
VARIOUS ROUTES  
SECTION D-3 LED RETROFIT 2013-1  
VARIOUS COUNTIES  
(DEKALB, GRUNDY, KANKAKEE,  
& LASALLE COUNTIES)  
C-93-027-13

INDEX OF SHEETS

- 1. COVER SHEET
- 2. GENERAL NOTES
- 3.-6. SUMMARY OF QUANTITIES
- 7.-16. INTERSECTION LOCATION MAPS
- 17. SCHEDULE OF QUANTITIES
- 18. CABLE PLANS - BOURBONNAIS
- 19.-21. CABLE PLANS - BRADLEY
- 22.-23. CABLE PLANS - COAL CITY
- 24.-25. CABLE PLANS - KANKAKEE
- 26.-28. CABLE PLANS - LASALLE
- 29. CABLE PLANS - MENDOTA
- 30. CABLE PLANS - MOMENCE
- 31.-34. CABLE PLANS - OTTAWA
- 35.-37. CABLE PLANS - WATERMAN
- 38. MISCELLANEOUS DETAILS

HIGHWAY STANDARDS

000001-06	STANDARD SYMBOLS, ABBREVIATIONS AND PATTERNS
701001-02	OFF-ROAD OPERATIONS, 2L, 2W, MORE THAN 15' (4.5 m) AWAY
701006-04	OFF-ROAD OPERATIONS, 2L, 2W, 15' (4.5 m) TO 24" (600 mm) FROM PAVEMENT EDGE
701011-03	OFF-ROAD MOVING OPERATIONS, 2L, 2W, DAY ONLY
701101-03	OFF-ROAD OPERATIONS, MULTILANE, 15' (4.5 m) TO 24" (600 mm) FROM PAVEMENT EDGE
701106-02	OFF-ROAD OPERATIONS, MULTILANE, MORE THAN 15' (4.5 m) AWAY
701501-06	URBAN LANE CLOSURE, 2L, 2W, UNDIVIDED
701502-05	URBAN LANE CLOSURE, 2L, 2W, WITH BIDIRECTIONAL LEFT TURN LANE
701606-08	URBAN LANE CLOSURE, MULTILANE, 2W WITH MOUNTABLE MEDIAN
701701-08	URBAN LANE CLOSURE, MULTILANE INTERSECTION
701801-05	SIDEWALK, CORNER OR CROSSWALK CLOSURE
701901-02	TRAFFIC CONTROL DEVICES
720001-01	SIGN PANEL MOUNTING DETAILS
857001-01	STANDARD PHASE DESIGNATION DIAGRAMS AND PHASE SEQUENCES
873001-02	TRAFFIC SIGNAL GROUNDING & BONDING
876001-02	PEDESTRIAN PUSH BUTTON POST
880006-01	TRAFFIC SIGNAL MOUNTING DETAILS
886001-01	DETECTOR LOOP INSTALLATIONS
886006-01	TYPICAL LAYOUTS FOR DETECTION LOOPS

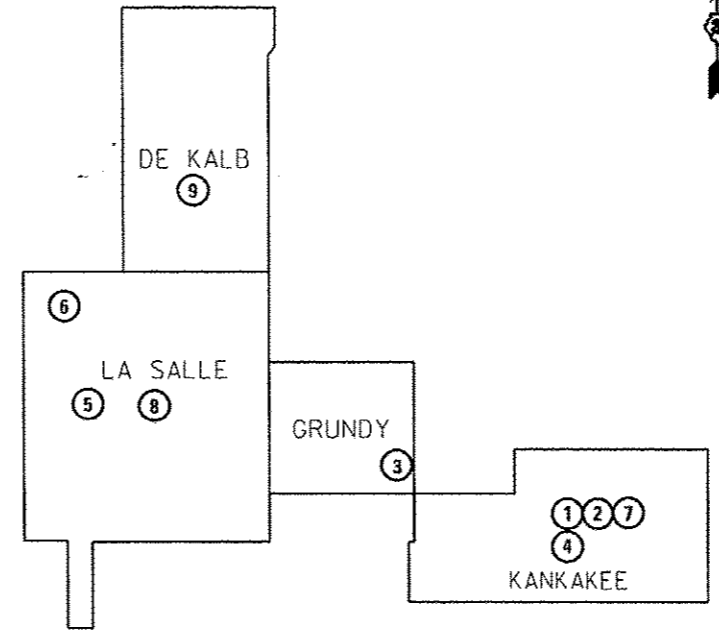


FULL SIZE PLANS HAVE BEEN PREPARED USING STANDARD ENGINEERING SCALES. REDUCED SIZED PLANS WILL NOT CONFORM TO STANDARD SCALES. IN MAKING MEASUREMENTS ON REDUCED PLANS, THE ABOVE SCALES MAY BE USED.

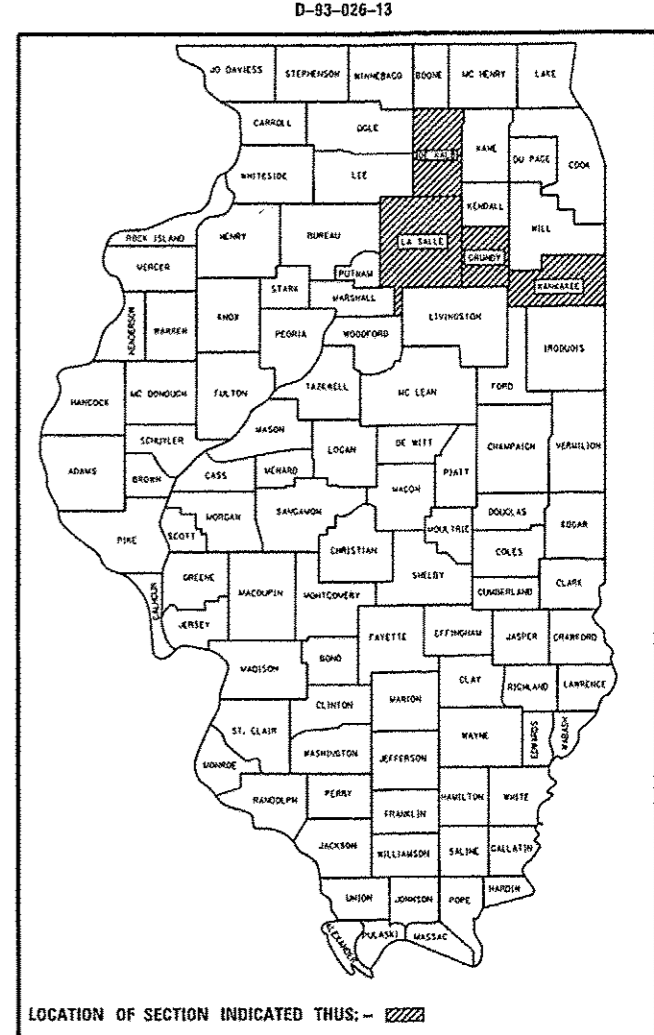
J.U.L.I.E.  
JOINT UTILITY LOCATION INFORMATION FOR EXCAVATION  
1-800-892-0123  
OR 811

PROJECT ENGINEER: TOM HUFNAGEL, P.E.  
UNIT CHIEF: DAN DEVINE, P.E.

CONTRACT NO. 66C67



LOCATION MAP



- CITIES**
- 1 - BOURBONNAIS
  - 2 - BRADLEY
  - 3 - COAL CITY
  - 4 - KANKAKEE
  - 5 - LASALLE
  - 6 - MENDOTA
  - 7 - MOMENCE
  - 8 - OTTAWA
  - 9 - WATERMAN

LOCATION OF SECTION INDICATED THUS: - [shaded pattern]

3/22/2013  
  
 Signature: \_\_\_\_\_  
 PROFESSIONAL DESIGN FIRM  
 LICENSE NO. 104-001717

**CHAMLIN ASSOCIATES**  
PERU ILLINOIS MORRIS

STATE OF ILLINOIS  
DEPARTMENT OF TRANSPORTATION  
DIVISION OF HIGHWAYS

SUBMITTED March 27, 2013  
Paul A. Caraway  
 DEPUTY DIRECTOR OF HIGHWAYS, REGION ENGINEER

May 10, 2013  
John D. Baranzelli, P.E.  
 ENGINEER OF DESIGN AND ENVIRONMENT

May 10, 2013  
Orin Oomen, P.E.  
 DIRECTOR OF HIGHWAYS, CHIEF ENGINEER

PRINTED BY THE AUTHORITY  
OF THE STATE OF ILLINOIS