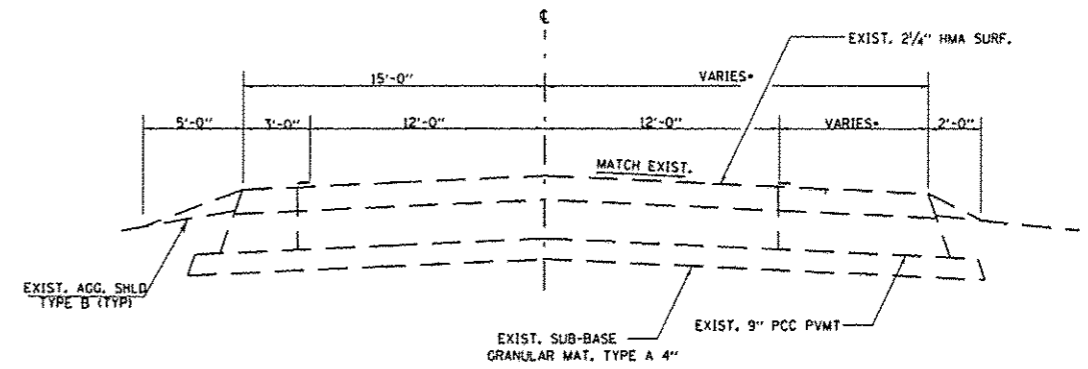


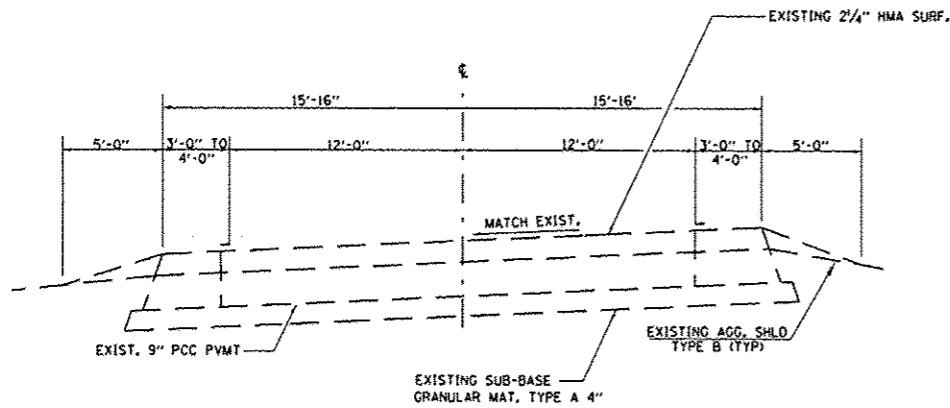
**TYPICAL SECTION 1**

± STA.46+96 TO ± STA.47+61  
 ± STA.70+99 TO ± STA.116+31  
 ± STA.155+95 TO ± STA.186+00  
 ± STA.202+40 TO ± STA.207+02  
 ± STA.219+96 TO ± STA.243+00



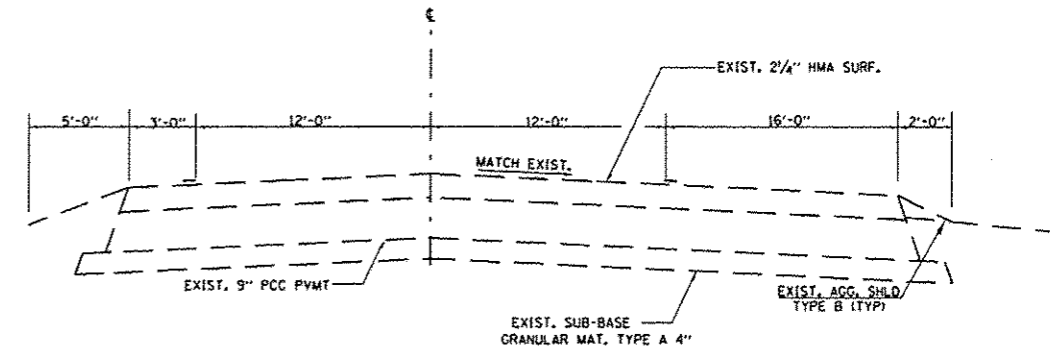
**TYPICAL SECTION 4**

± STA.186+00 TO ± STA.189+20 - 3' TO 16"  
 ± STA.189+20 TO ± STA.192+65 - 16"  
 ± STA.195+75 TO ± STA.199+20 - 16"  
 ± STA.199+20 TO ± STA.202+40 - 16' TO 3"



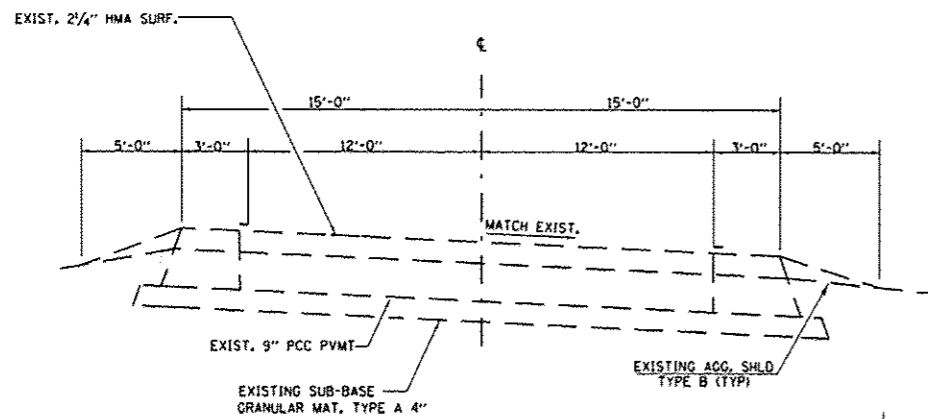
**TYPICAL SECTION 2**

± STA.47+61 TO ± STA.70+99  
 ± STA.135+18 TO ± STA.155+95  
 ± STA.219+96 TO ± STA.243+00



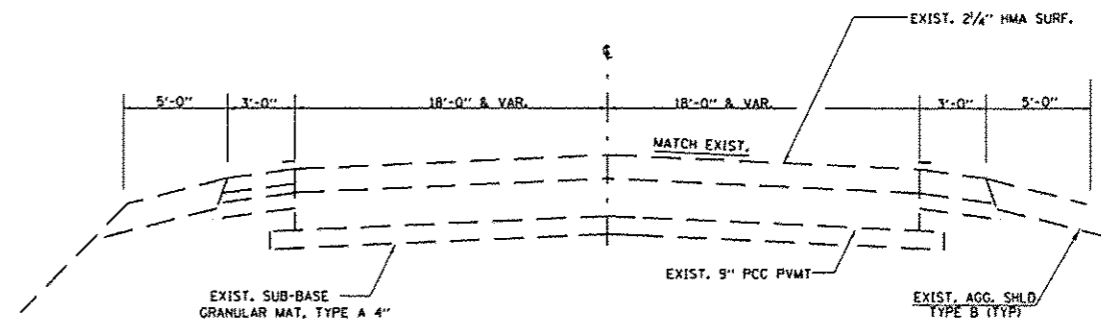
**TYPICAL SECTION 5**

± STA.192+65 TO ± STA.195+75



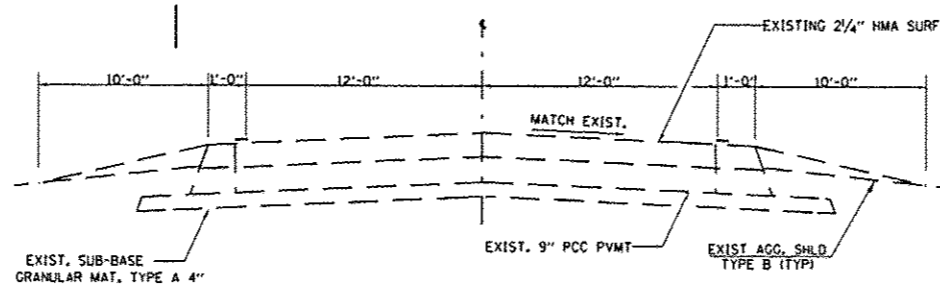
**TYPICAL SECTION 3**

± STA.116+31 TO ± STA.135+18



**TYPICAL SECTION 6**

± STA.207+02 TO ± STA.219+96



**TYPICAL SECTION 7**

± STA.243+00 TO ± STA.247+24

FILE NAME =	USER NAME = peteluj	DESIGNED - YJP	REVISED -	<b>STATE OF ILLINOIS DEPARTMENT OF TRANSPORTATION</b>	<b>TYPICAL SECTIONS</b>	F.A.P. RTE.	SECTION	COUNTY	TOTAL SHEETS	SHEET NO.
c:\pwwork\pedit\peteluj\08333192\0356035.sht\details.dgn	DRAWN - YJP	REVISED -	332			03 PAVEMENT PATCHING 2014-1	KANKAKEE	12	4	
PLOT SCALE = 1/8"=1'-0"	CHECKED - RW	REVISED -	CONTRACT NO. 66C85							
PLOT DATE = 4/3/2013	DATE -	REVISED -	ILLINOIS FED. AID PROJECT							
				SCALE:	SHEET 1 OF 2 SHEETS	STA.	TO STA.			