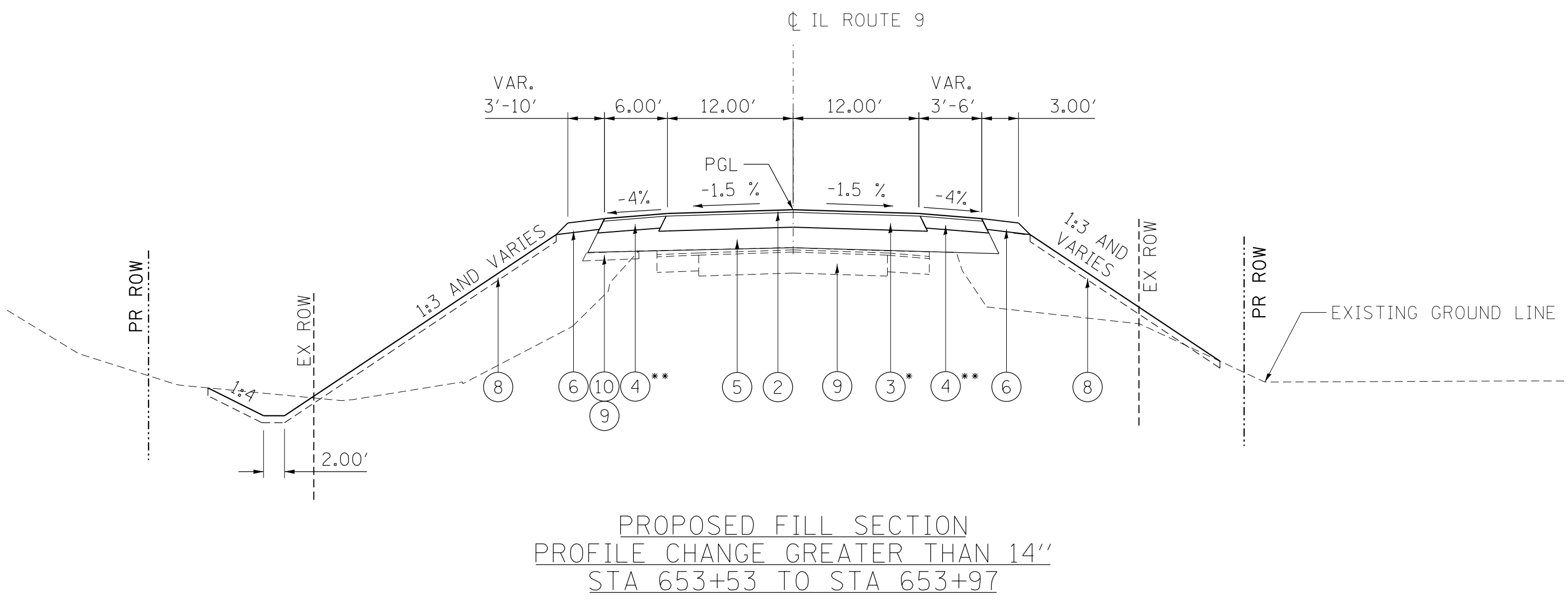
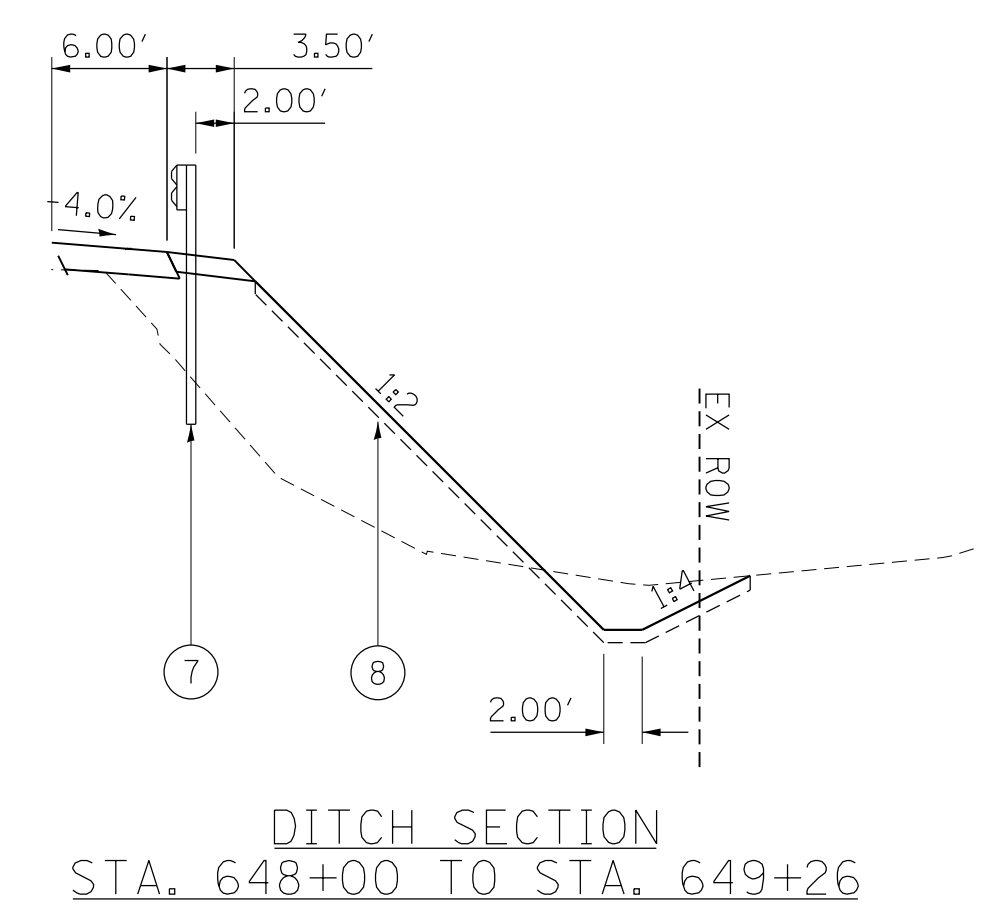
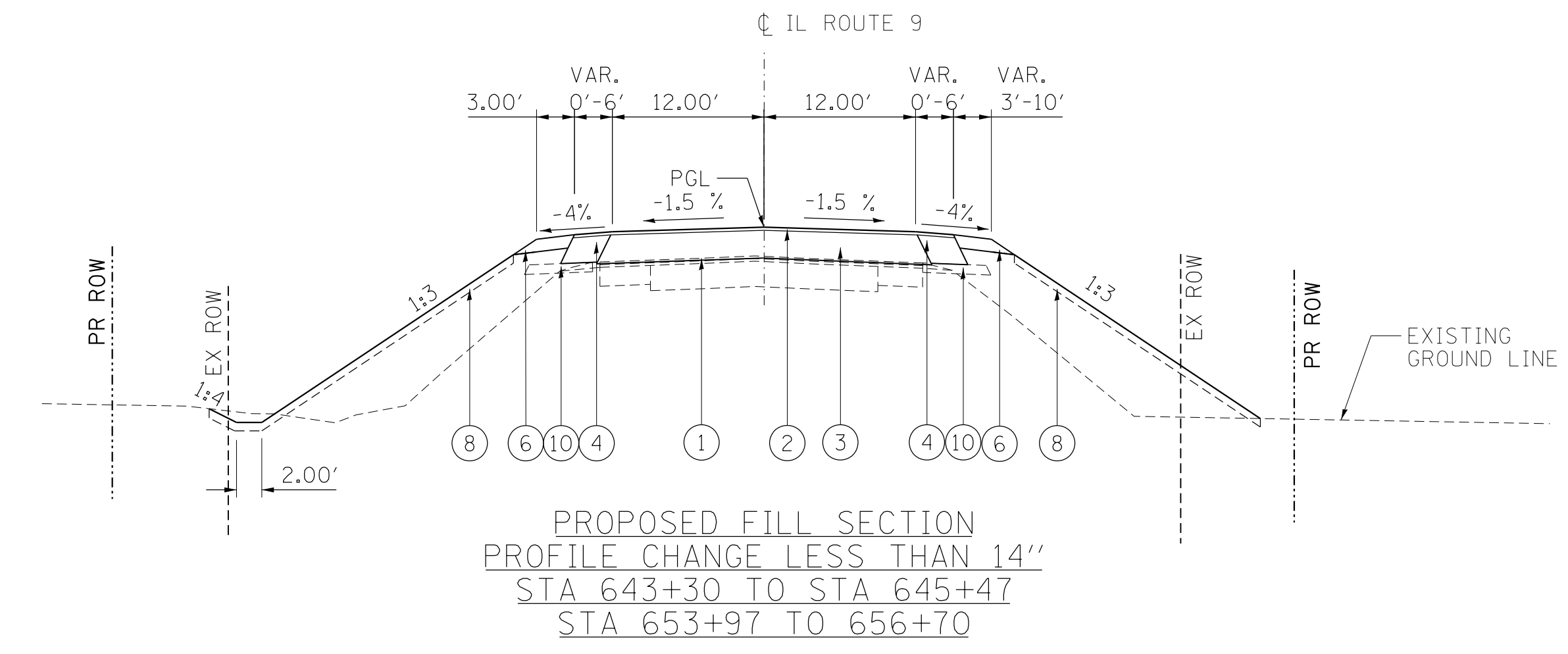
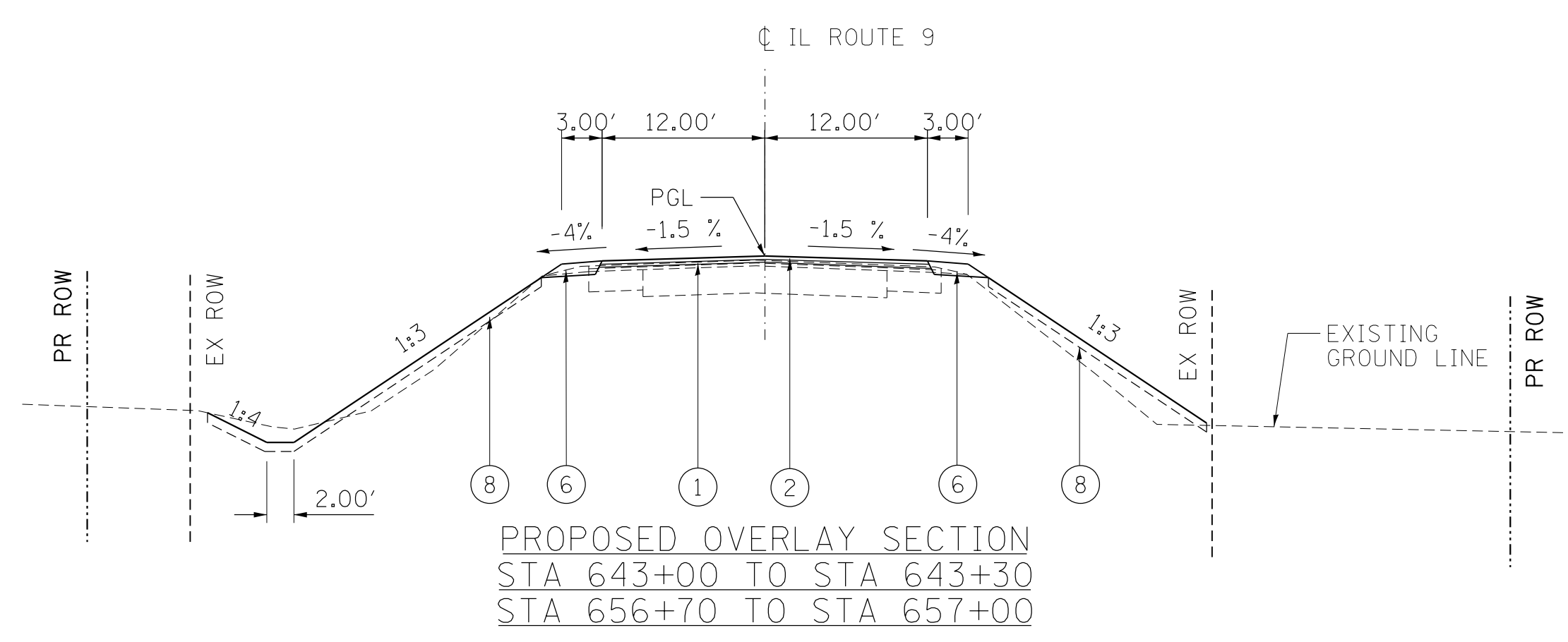
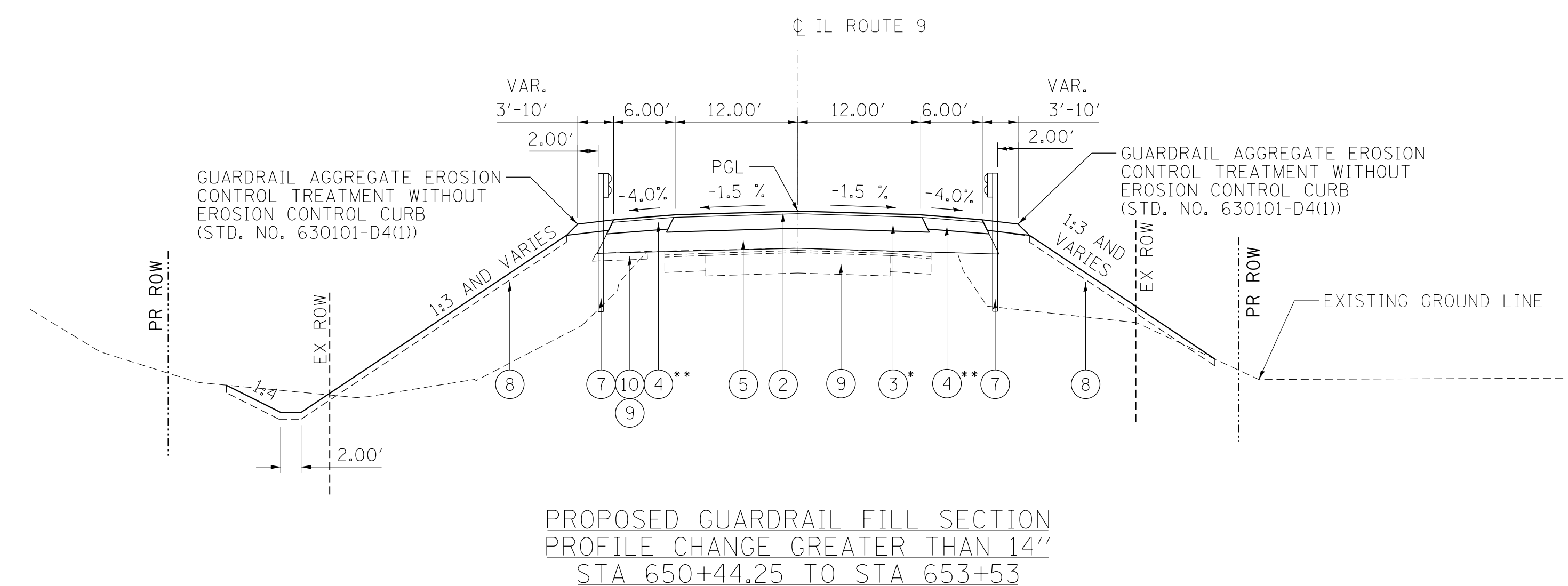
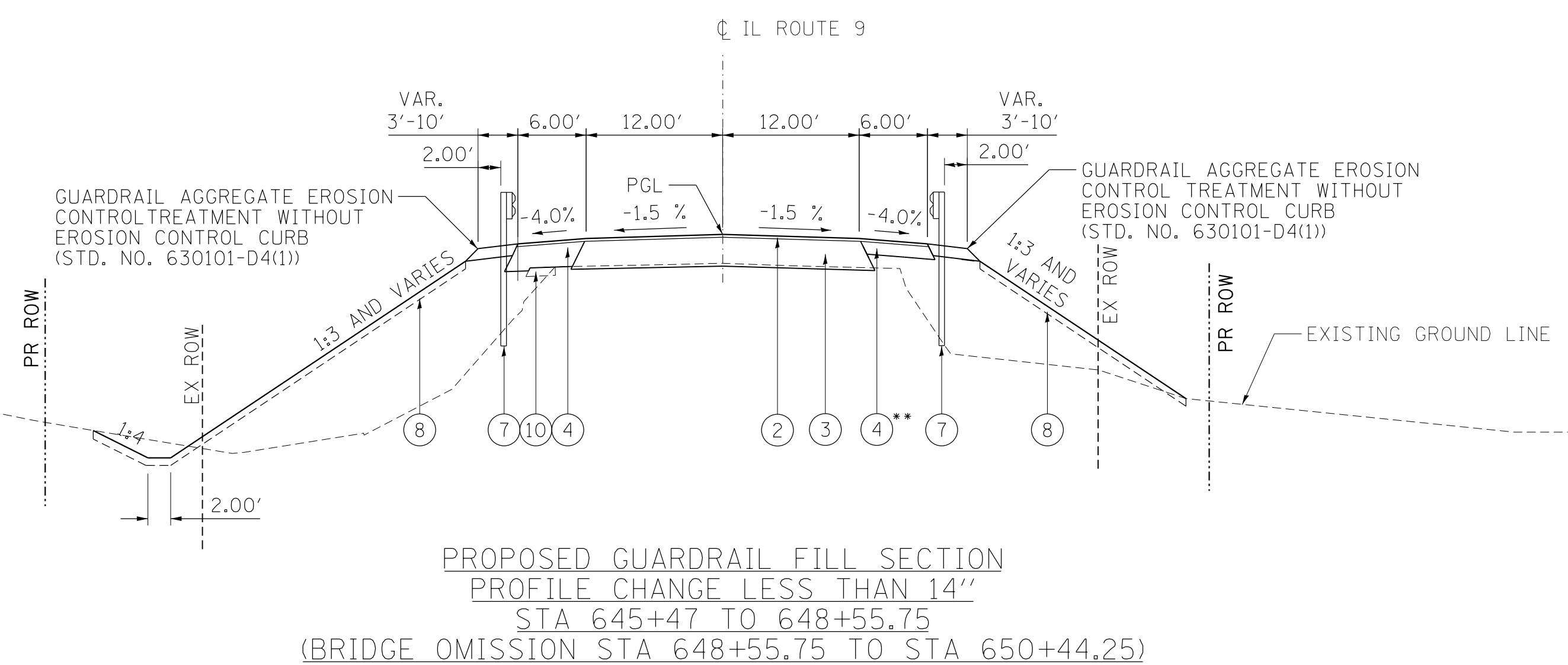



#PENTBLL\$  
 #PLTDVYS\$  
 #SYSPRINTER\_NAME\$  
 #XJL\_RT\_9\_OVER\_MUD\_CREEK\CIVIL\CADD\_Sheets\0468757-shr-typical\_02.dgn



- LEGEND**
- ① HMA SURFACE REMOVAL, VARIABLE DEPTH
  - ② HMA SURFACE COURSE, 1.5"
  - ③ HMA BINDER COURSE (VARIABLE DEPTH)
  - ④ HMA SHOULDERS
  - ⑤ SUB-BASE GRANULAR MATERIAL, TYPE B (VARIABLE DEPTH)
  - ⑥ AGGREGATE SHOULDER, TYPE B (6")
  - ⑦ STEEL PLATE BEAM GUARDRAIL, TYPE A
  - ⑧ TOPSOIL AND SEEDING
  - ⑨ PAVEMENT BREAKING
  - ⑩ TEMPORARY PAVEMENT



\* NOTE: IN AREAS WHERE THE HMA BINDER COURSE IS CONSTRUCTED ON TOP OF SUB-BASE GRANULAR MATERIAL, THE BINDER THICKNESS SHALL BE 9 1/2".  
 \*\* NOTE: TOTAL HMA SHOULDER THICKNESS IS 9" IN THIS SECTION.



USER NAME = TERRA	DESIGNED - CL	REVISED -
PLOT SCALE = N/A	DRAWN - KJC	REVISED -
PLOT DATE = 3/19/2013	CHECKED - LVA	REVISED -
	DATE - 03/20/13	REVISED -

**STATE OF ILLINOIS**  
**DEPARTMENT OF TRANSPORTATION**

<b>PROPOSED TYPICAL SECTIONS</b>	
<b>IL 9 OVER MUD CREEK</b>	
SCALE: N/A	SHEET NO. 2 OF 2 SHEETS
STA.	TO STA.

F.A.P. RTE. 693	SECTION (119BR) BR	COUNTY TAZEWELL	TOTAL SHEETS 80	SHEET NO. 12
CONTRACT NO. 68757				
ILLINOIS FED. AID PROJECT				