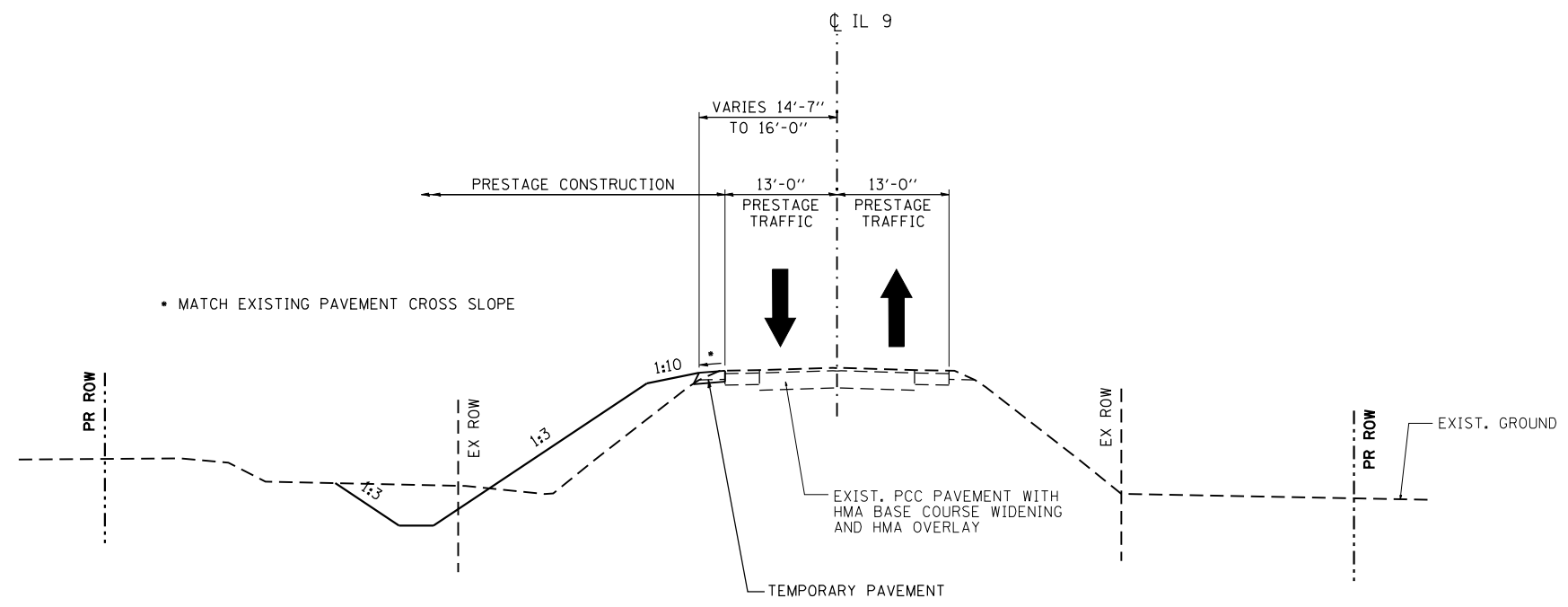
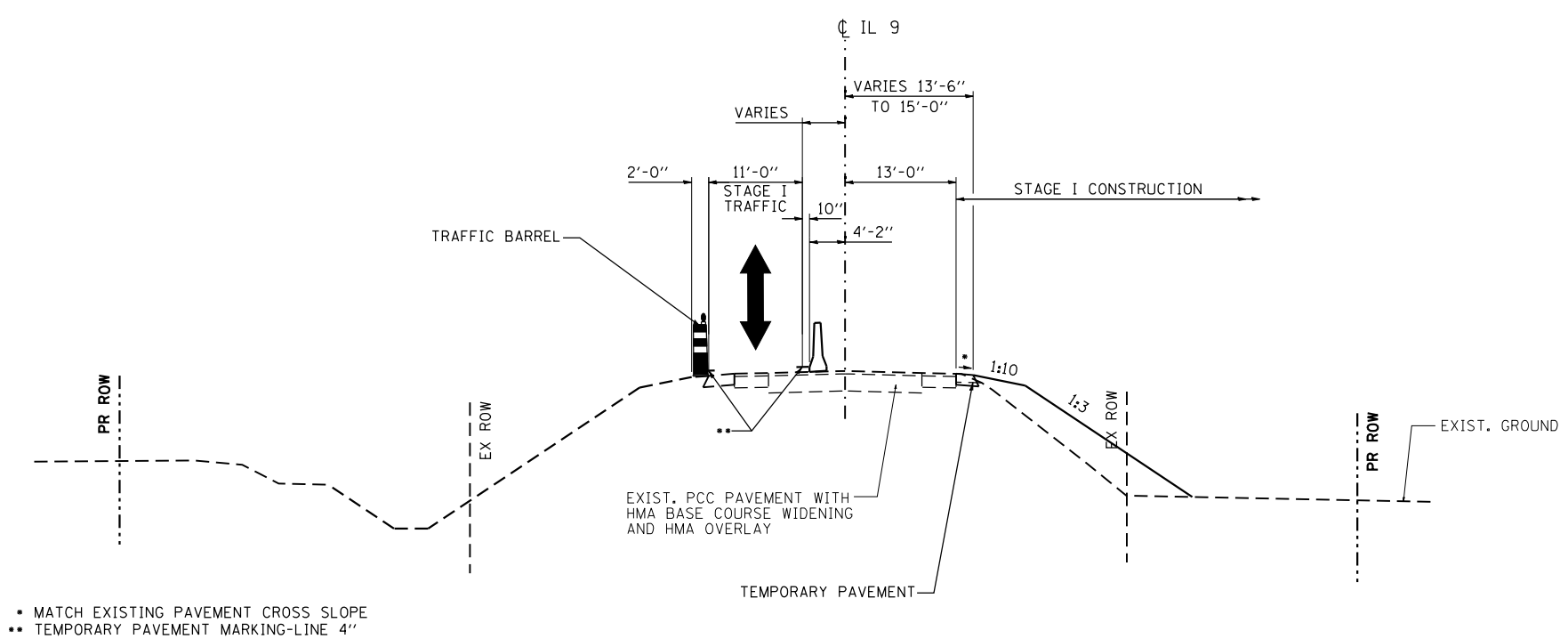



PRESTAGE CONSTRUCTION TYPICAL SECTION
 STA 647+50 TO STA 648+50
 STA 650+16 TO STA. 651+16



PRESTAGE CONSTRUCTION TYPICAL SECTION
 STA 643+86 TO STA 647+50
 STA 651+16 TO STA. 655+75



STAGE I CONSTRUCTION TEMPORARY PAVEMENT TYPICAL SECTION
 STA. 643+95 TO STA. 645+15
 STA. 654+28 TO STA. 655+57



USER NAME = gjameson	DESIGNED -	REVISED
FILE NAME = D468757-sh1-Staging Topo CHECKED Sequence.dgn		REVISED
PLOT SCALE = 20.0000' / IN.	DRAWN -	REVISED
PLOT DATE = 1/22/2013	CHECKED -	REVISED

**STATE OF ILLINOIS
 DEPARTMENT OF TRANSPORTATION**

**IL ROUTE 9 OVER MUD CREEK
 MAINTENANCE OF TRAFFIC TYPICAL SECTIONS**
 SCALE: 1" = 10' SHEET NO. 1 OF 2 SHEETS STA. TO STA.

F.A.P. RTE. 693	SECTION (119BR)BR	COUNTY TAZEWELL	TOTAL SHEETS 80	SHEET NO. 23
CONTRACT NO. 68757				
ILLINOIS FED. AID PROJECT				