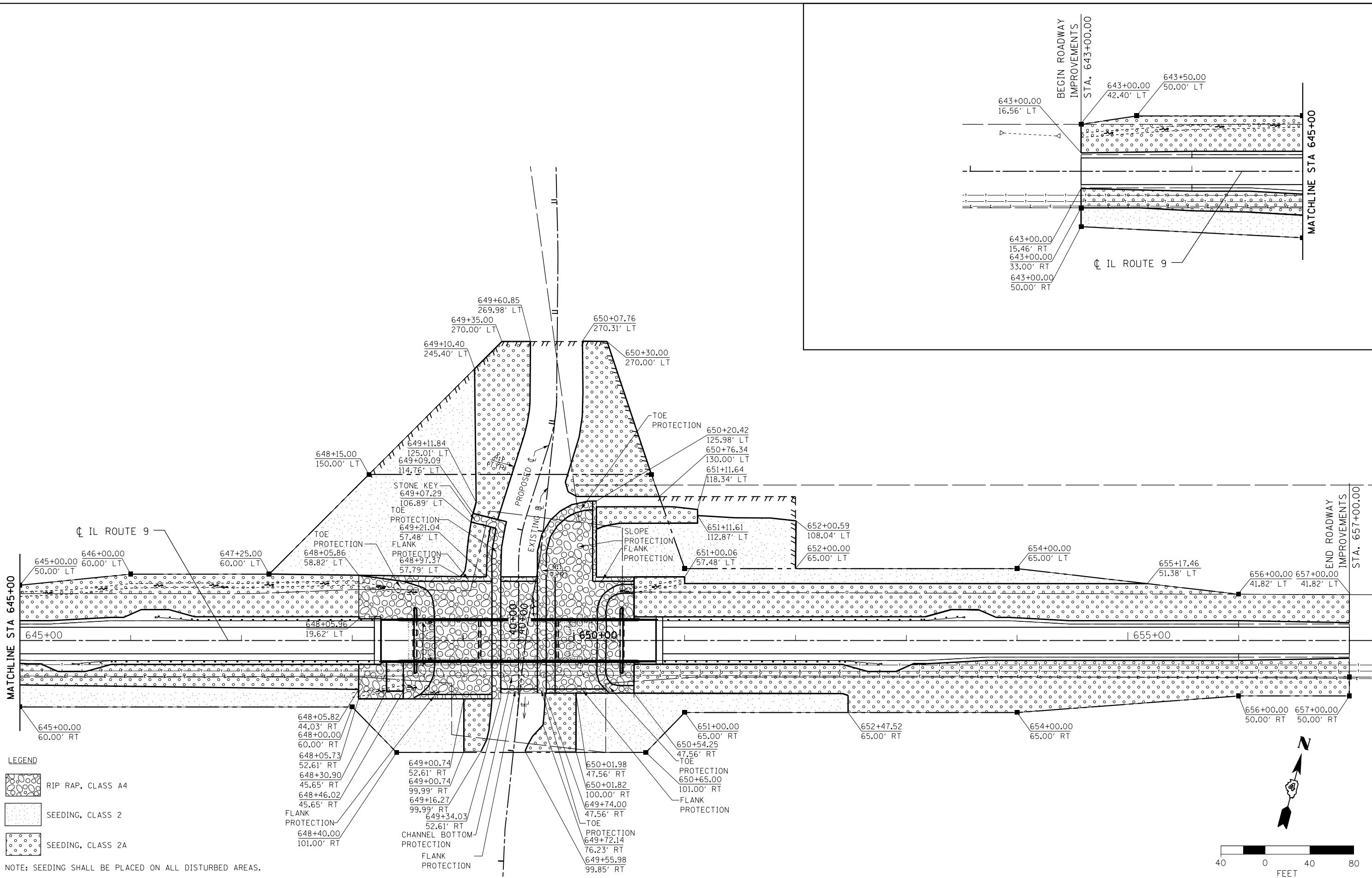


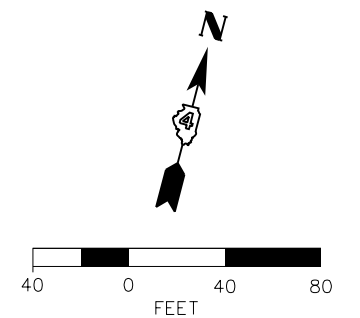
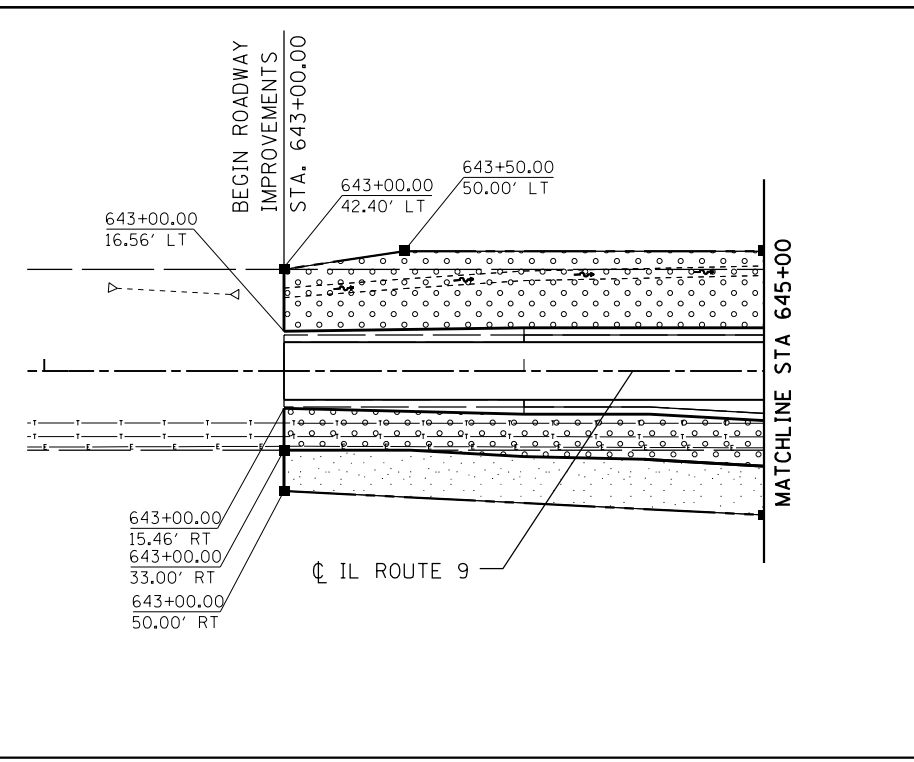
I:\Terra\_Bentley\Bentley\Standards\LDOT\Std\Tables\perm\PLDTL\TBL... I:\DOT\_PDF\NOI\AYERS\BWP1.tcf g



**LEGEND**

- RIP RAP, CLASS A4
- SEEDING, CLASS 2
- SEEDING, CLASS 2A

NOTE: SEEDING SHALL BE PLACED ON ALL DISTURBED AREAS.



USER NAME = hl	DESIGNED - CL	REVISED -
	DRAWN - KJC	REVISED -
PLOT SCALE = 1"=40'	CHECKED - LVA	REVISED -
PLOT DATE = 3/19/2013	DATE - 03/20/13	REVISED -

**STATE OF ILLINOIS  
DEPARTMENT OF TRANSPORTATION**

<b>SCOUR PROTECTION AND SEEDING PLAN IL 9 OVER MUD CREEK</b>		
SCALE: 1"=40'	SHEET NO. 1 OF 1 SHEETS	STA. 643+00.00 TO STA. 657+00.00

F.A.P. RTE. 693	SECTION (119BR) BR	COUNTY TAZEWELL	TOTAL SHEETS 80	SHEET NO. 29
CONTRACT NO. 68757				
ILLINOIS FED. AID PROJECT				