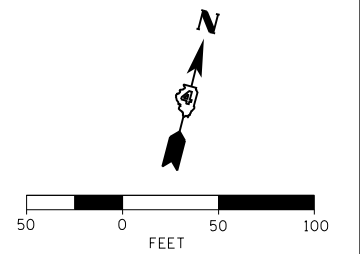
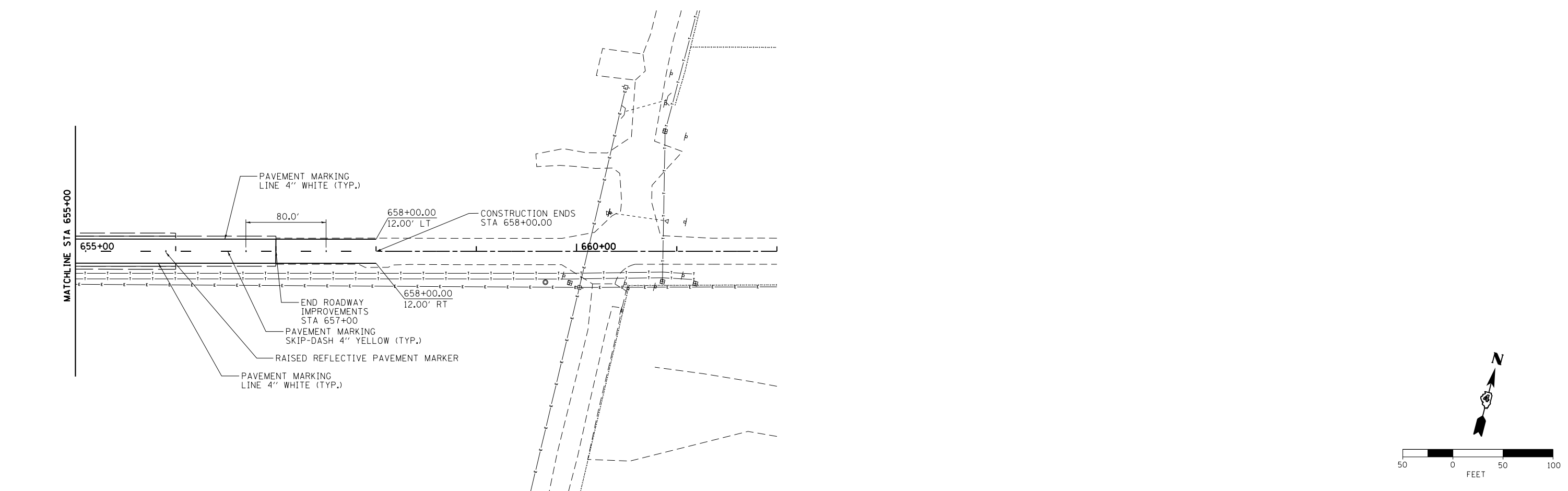
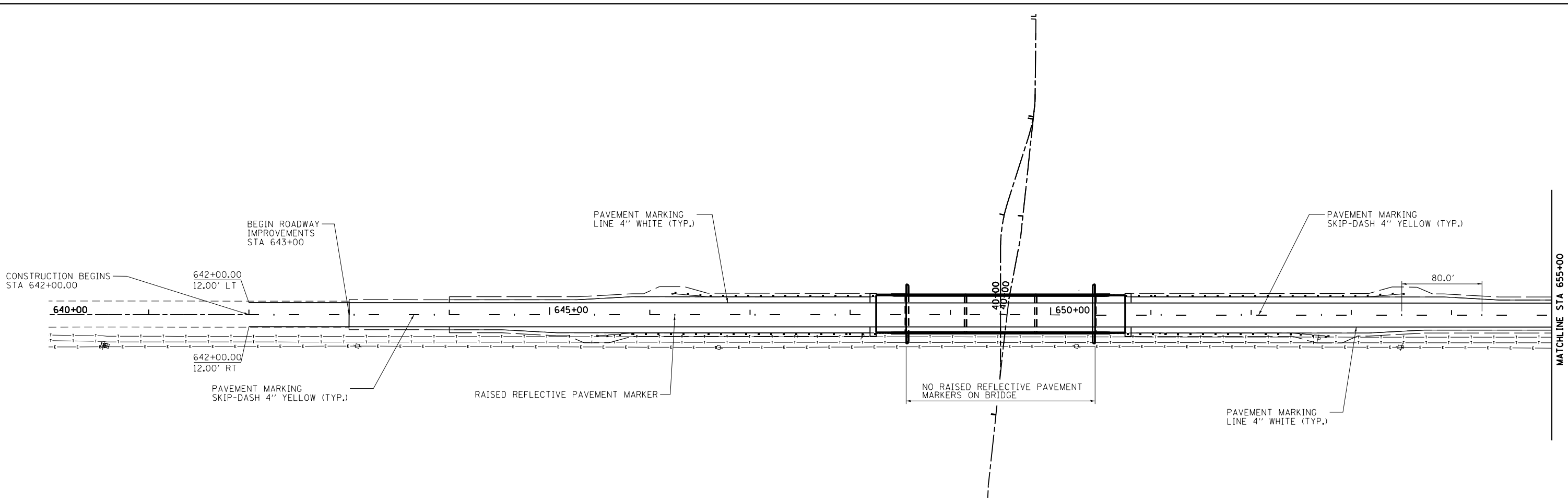


\$PENTBL\$

\$PLTDV\$

\$SYS\$

\\s:\rt_9_OVER_MUD_CREEK\CIVIL\CADD_Sheets\0468757-plt-jmk.dgn



USER NAME = TERRA	DESIGNED - CL	REVISED -
DRAWN - KJC	REVISOR -	REVISOR -
PLLOT SCALE = 1"=50'	CHECKED - LVA	REVISOR -
PLLOT DATE = 1/23/2013	DATE - 01/25/13	REVISOR -

**STATE OF ILLINOIS
DEPARTMENT OF TRANSPORTATION**

**PAVEMENT MARKING PLAN
IL 9 OVER MUD CREEK**

SCALE: 1"=50' SHEET NO. 1 OF 1 SHEETS STA. 643+00.00 TO STA. 657+00.00

F.A.P. RTE.	SECTION	COUNTY	TOTAL SHEETS	SHEET NO.
693	(119BR) BR	TAZEWELL	80	30
CONTRACT NO. 68757				
ILLINOIS FED. AID PROJECT				