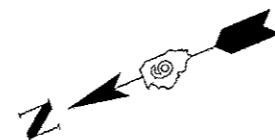






**NOTE**

① TEMPORARY PAVEMENT MARKING TAPE SHALL BE PLACED THROUGH OUT THE TAPER AND ALONGSIDE THE WORK AREA. THE RIGHT EDGE AND CENTERLINE SHALL BE WHITE AND THE LEFT EDGE SHALL BE YELLOW.



**SYMBOLS**

-  WORK AREA
-  SIGN ON PORTABLE OR PERMANENT SUPPORT
-  TYPE II BARRICADE, DRUM, OR VERTICAL BARRICADE WITH STEADY BURN MONODIRECTIONAL LIGHT
-  IMPACT ATTENUATOR

FILE NAME + c:\p\work\pvidot\sparksgu\d8216368\067	USER NAME + sparksgu D85-shr-TCP.dgn	DESIGNED - RTS	REVISED -	<b>STATE OF ILLINOIS DEPARTMENT OF TRANSPORTATION</b>	<b>TRAFFIC CONTROL AND PROTECTION STANDARD 701423 (SPECIAL)</b>		F.A.J. RTE. 55	SECTION 68-2WS-2	COUNTY MONTGOMERY	TOTAL SHEETS 124	SHEET NO. 60	
Default	PLOT SCALE + 60.0000 1/4 in.	CHECKED -	REVISED -		SCALE:	SHEET 2 OF 3 SHEETS	STA.	TO STA.	ILLINOIS FED. AID PROJECT			
	PLOT DATE + May-10-2013 02:45:43PM	DATE -	REVISED -		CONTRACT NO. 72505							