

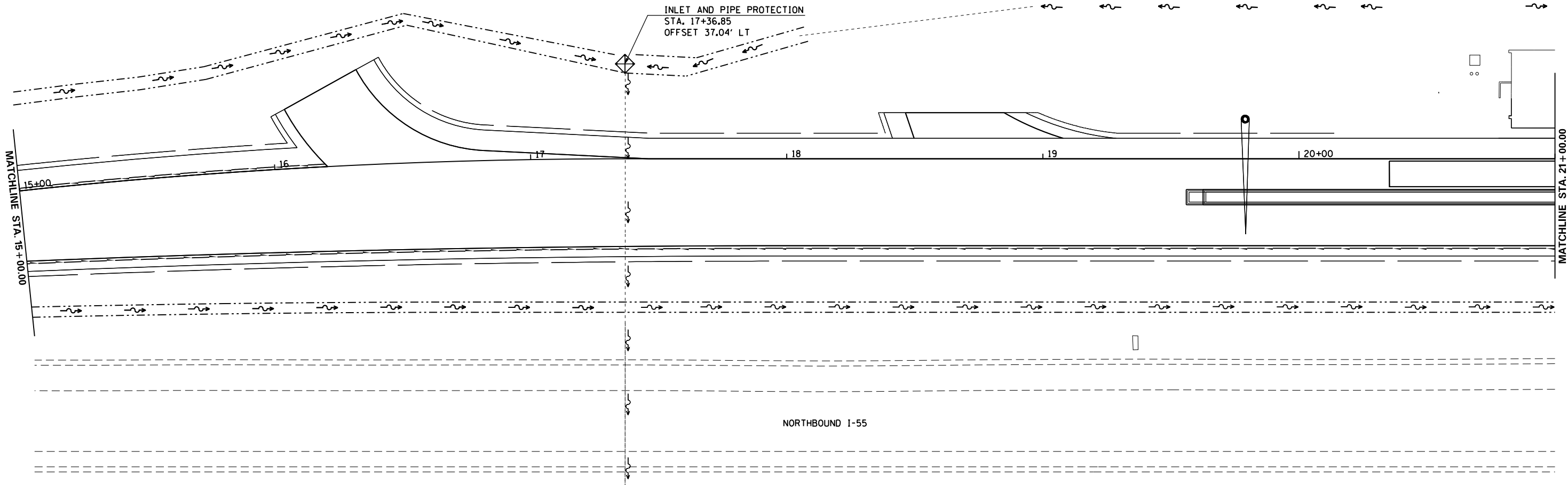
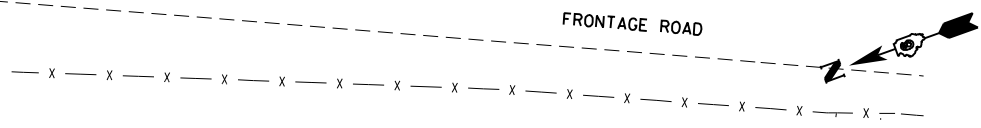


LEGEND	
	TEMPORARY DITCH CHECKS
	INLET AND PIPE PROTECTION



FILE NAME =	USER NAME = sparksgw	DESIGNED - MEW	REVISED -
ct:\pw\work\p\idot\sparksgw\0216368\0672505-sht-erosion_ctr-1.dgn		DRAWN - MEW	REVISED -
	PLOT SCALE = 40.0000' / in.	CHECKED - MEW	REVISED -
	PLOT DATE = Apr-11-2013 03:50:47PM	DATE - VJM	REVISED -

**STATE OF ILLINOIS
DEPARTMENT OF TRANSPORTATION**

**EROSION AND SEDIMENT CONTROL
WEIGH STATION ROAD & PARKING LOT**

SCALE: 1" = 20' SHEET NO. 2 OF 7 SHEETS STA. 15+00.00 TO STA. 21+00.00

F.A.I. RTE.	SECTION	COUNTY	TOTAL SHEETS	SHEET NO.
55	68-2WS-2	MONTGOMERY	124	67
				CONTRACT NO. 72505
ILLINOIS FED. AID PROJECT				