

STATE OF ILLINOIS
DEPARTMENT OF TRANSPORTATION
DIVISION OF HIGHWAYS
PROPOSED
HIGHWAY PLANS

FAI ROUTE 72 (I-72)
SECTION (84-10-3)RS-5
PROJECT
RESURFACING
SANGAMON COUNTY

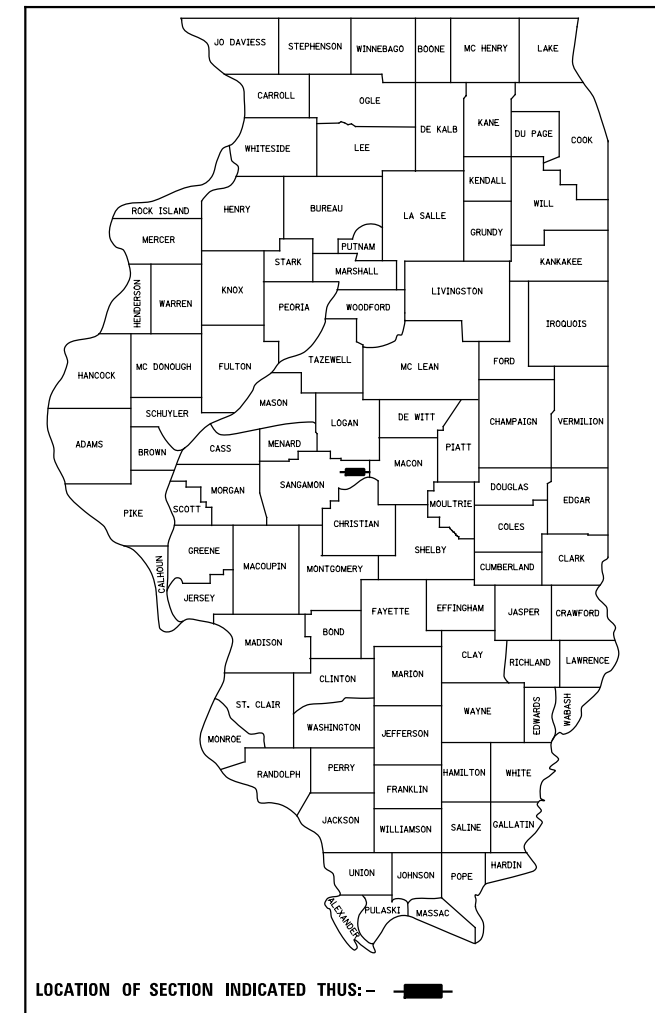
C-96-083-09

FOR INDEX OF SHEETS, SEE SHEET NO. 2

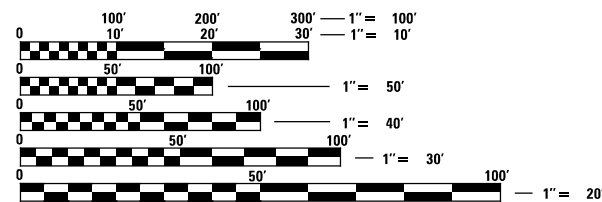
F.A.I. RTE.	SECTION	COUNTY	TOTAL SHEETS	SHEET NO.
72	(84-10-3) RS-5	SANGAMON	95	11
		ILLINOIS	CONTRACT NO. 72C88	

PART A - SHEET 1 of 18

D-96-083-09



PRINCIPAL ARTERIAL (INTERSTATE)
 F.A.I. 72
 ADT (2009) = 12,200
 PV = 84.2% SU = 3.6% MU = 12.2%
 DESIGN SPEED = 70 MPH

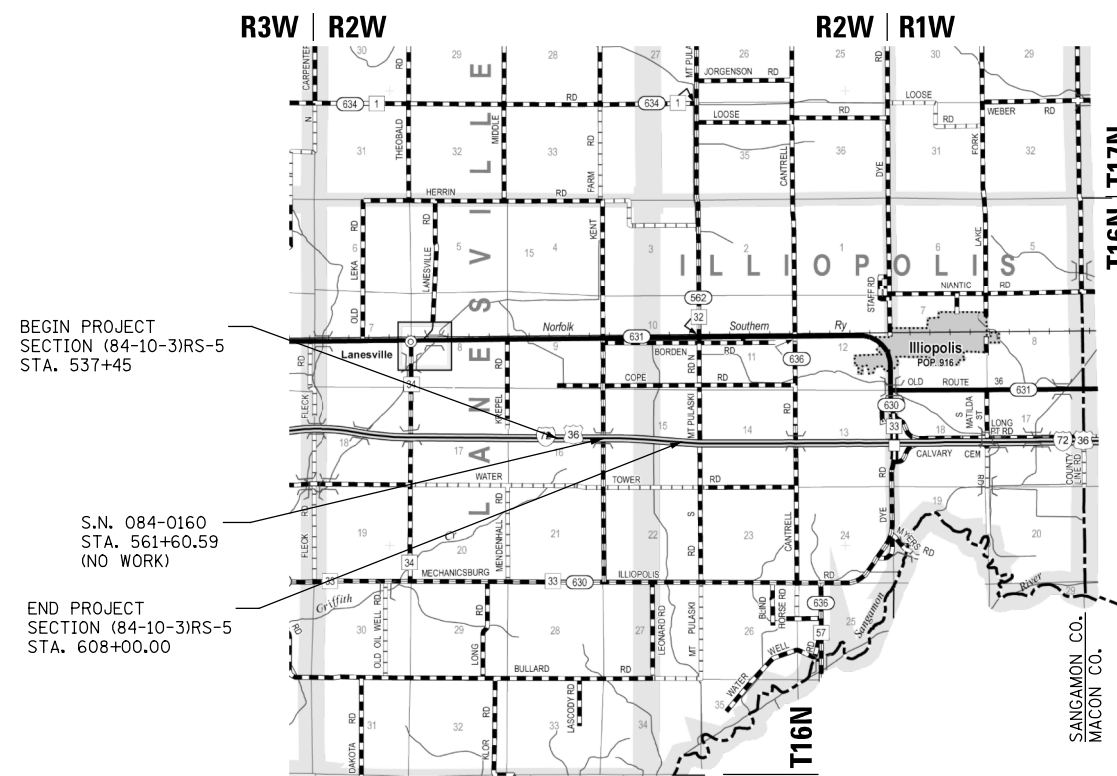


FULL SIZE PLANS HAVE BEEN PREPARED USING STANDARD ENGINEERING SCALES. REDUCED SIZED PLANS WILL NOT CONFORM TO STANDARD SCALES. IN MAKING MEASUREMENTS ON REDUCED PLANS, THE ABOVE SCALES MAY BE USED.

J.U.L.I.E.
 JOINT UTILITY LOCATION INFORMATION FOR EXCAVATION
 1-800-892-0123
 OR 811

SENIOR TEAM ENGINEER: VINCE MADONIA (217) 785-9046
 TEAM ENGINEER: VICTOR YOUNG (217) 524-0472

CONTRACT NO. 72C88



LOCATION MAP



GROSS LENGTH = 7,055.00 FT. = 1.336 MILES
 NET LENGTH = 7,055.00 FT. = 1.336 MILES

STATE OF ILLINOIS
DEPARTMENT OF TRANSPORTATION
DIVISION OF HIGHWAYS

SUBMITTED _____ 20 _____

 DEPUTY DIRECTOR OF HIGHWAYS, REGION ENGINEER

_____ 20 _____

 ENGINEER OF DESIGN AND ENVIRONMENT

_____ 20 _____

 DIRECTOR OF HIGHWAYS, CHIEF ENGINEER

PRINTED BY THE AUTHORITY
OF THE STATE OF ILLINOIS