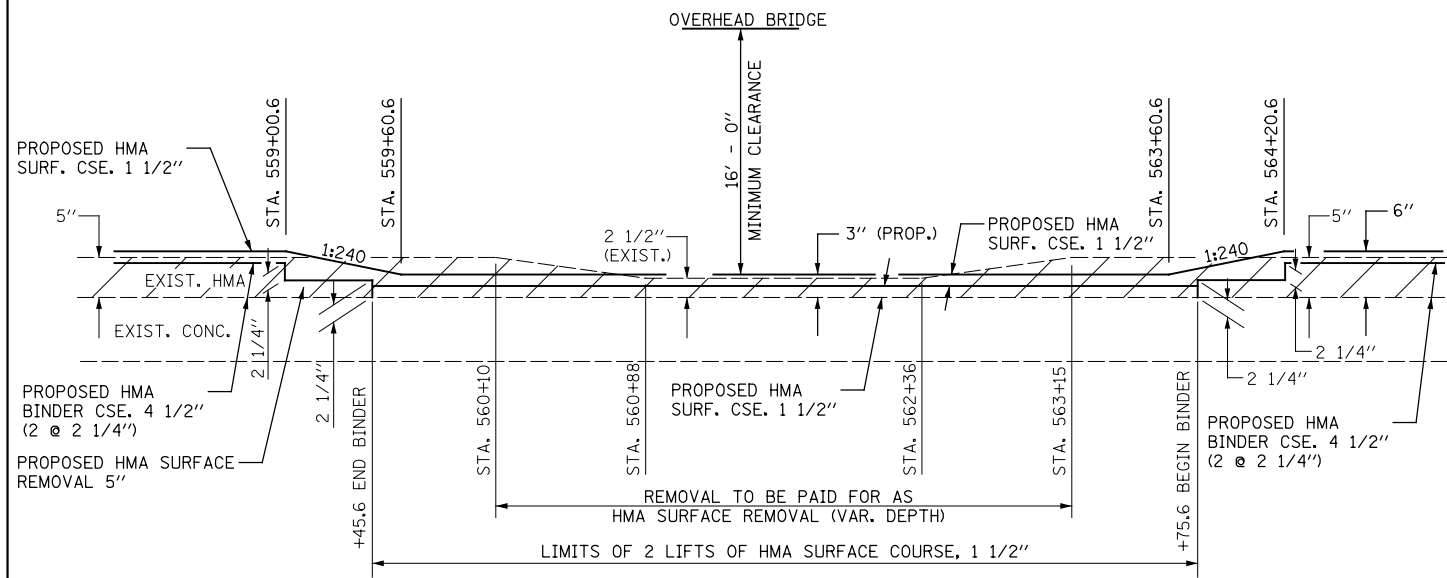
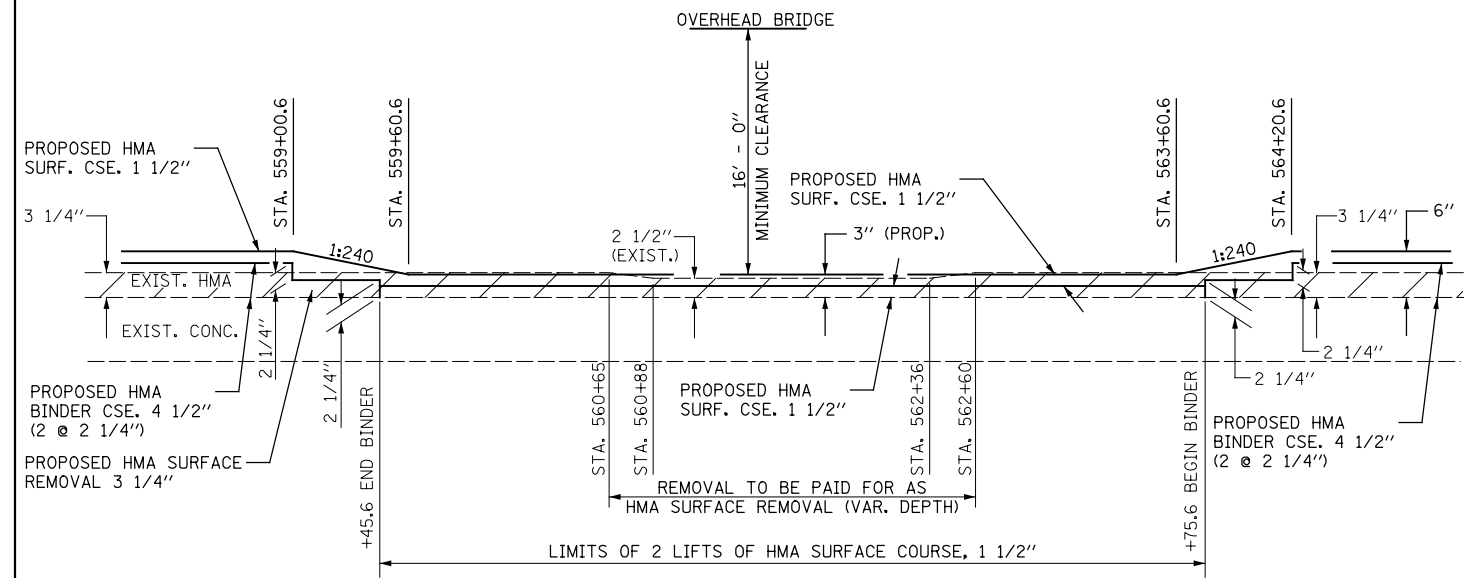


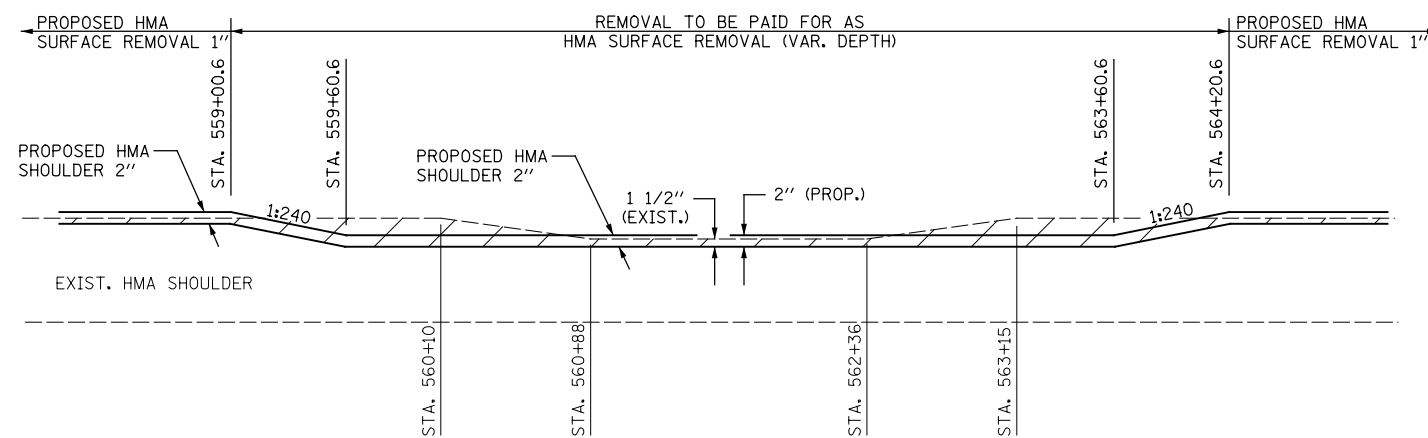
NOTE: EXISTING PAVEMENT TRANSITIONS AND THICKNESSES TAKEN FROM AS-BUILT PLANS.



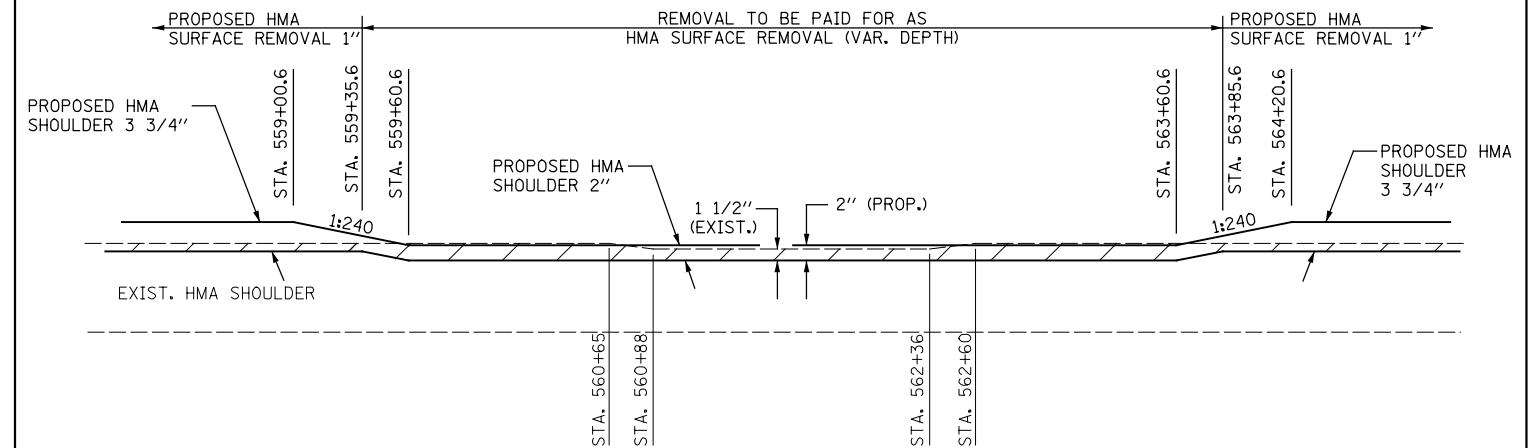
MAINLINE PAVING TRANSITION DETAIL (FAI 72 WB)  
@ SN 084-0160  
KENT FARM ROAD



MAINLINE PAVING TRANSITION DETAIL (FAI 72 EB)  
@ SN 084-0160  
KENT FARM ROAD



SHOULDER PAVING TRANSITION DETAIL (FAI 72 WB)  
@ SN 084-0160  
KENT FARM ROAD



SHOULDER PAVING TRANSITION DETAIL (FAI 72 EB)  
@ SN 084-0160  
KENT FARM ROAD

FILE NAME = ...\\CADD\0672C88-shd-details.dgn	USER NAME =	DESIGNED -	REVISED -
	PLOT SCALE = 100.0000' / 1in.	DRAWN -	REVISED -
	PLOT DATE = 04/02/2013 09:05:10	CHECKED -	REVISED -
		DATE -	REVISED -

STATE OF ILLINOIS  
DEPARTMENT OF TRANSPORTATION

PAVEMENT AND SHOULDER TRANSITION DETAILS			
SCALE:	SHEET NO.	OF SHEETS	STA. TO STA.

F.A.I. RTE.	SECTION	COUNTY	TOTAL SHEETS	SHEET NO.
72	(84-10-3)RS-5	SANGAMON	95	28
CONTRACT NO. 72C88				
FED. ROAD DIST. NO. ILLINOIS FED. AID PROJECT				