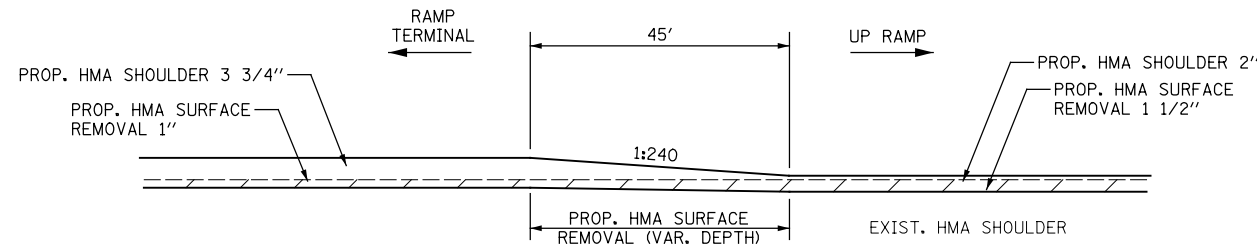


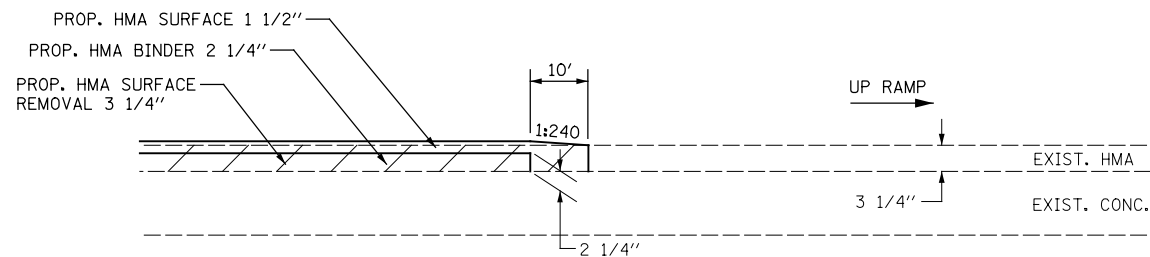
RAMP PAVEMENT PROFILE TRANSITION

STA. 106+62.4 TO STA. 107+07.4 RAMP A
 STA. 211+93 TO STA. 211+48 RAMP B
 STA. 306+62.4 TO STA. 307+07.4 RAMP C
 STA. 413+54.5 TO STA. 413+09.5 RAMP D



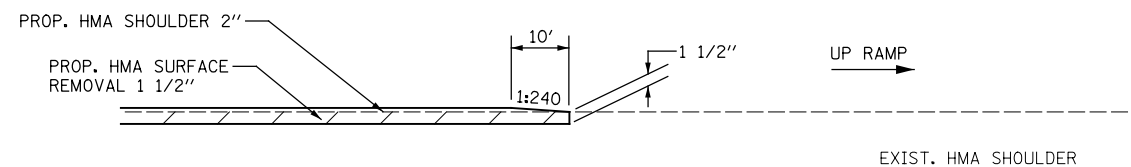
RAMP SHOULDER PROFILE TRANSITION

STA. 106+62.4 TO STA. 107+07.4 RAMP A
 STA. 211+93 TO STA. 211+48 RAMP B
 STA. 306+62.4 TO STA. 307+07.4 RAMP C
 STA. 413+54.5 TO STA. 413+09.5 RAMP D



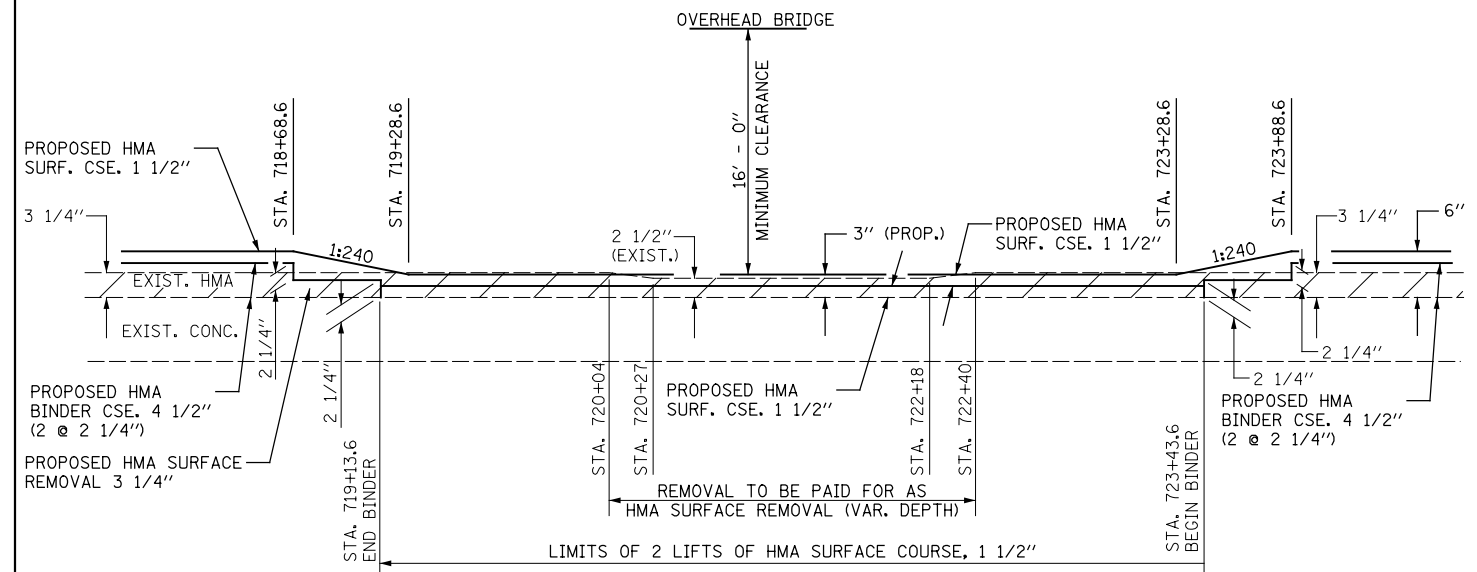
JOINT DETAIL (RAMPS)

STA. 118+18.6 TO STA. 118+08.6 RAMP A
 STA. 201+30.7 TO STA. 201+40.7 RAMP B
 STA. 319+67.5 TO STA. 319+57.5 RAMP C
 STA. 401+16.3 TO STA. 401+26.3 RAMP D

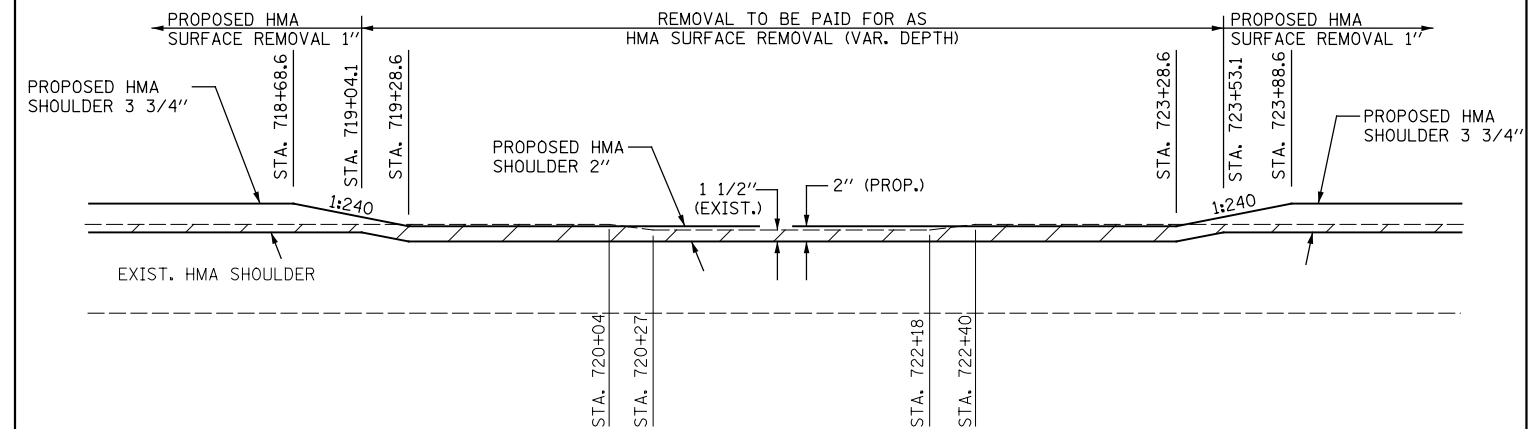


SHOULDER JOINT DETAIL (RAMPS)

STA. 118+18.6 TO STA. 118+08.6 RAMP A
 STA. 201+30.7 TO STA. 201+40.7 RAMP B
 STA. 319+67.5 TO STA. 319+57.5 RAMP C
 STA. 401+16.3 TO STA. 401+26.3 RAMP D



MAINLINE PAVING TRANSITION DETAIL (FAI 72 WB & EB)
 @ SN 084-0162
 FAS 630 (C.H. 33/DYE RD.)



SHOULDER PAVING TRANSITION DETAIL (FAI 72 WB & EB)
 @ SN 084-0162
 FAS 630 (C.H. 33/DYE RD.)

FILE NAME =	USER NAME =	DESIGNED -	REVISED -
... \CAD\10672C88-sht-details.dgn		DRAWN -	REVISED -
	PLOT SCALE = 100.0000' / 1in.	CHECKED -	REVISED -
	PLOT DATE = 04/02/2013 09:44:39	DATE -	REVISED -



STATE OF ILLINOIS
 DEPARTMENT OF TRANSPORTATION

RAMP PAVEMENT/SHOULDER JOINT & TRANSITION DETAILS
 FAS 630 (C.H. 33/DYE RD.) PAVEMENT/SHOULDER TRANSITION DETAILS

SCALE: SHEET NO. OF SHEETS STA. TO STA.

F.A.I. RTE.	SECTION	COUNTY	TOTAL SHEETS	SHEET NO.
72	(84-10-3)RS-5	SANGAMON	95	95
CONTRACT NO. 72C88				
FED. ROAD DIST. NO. ILLINOIS FED. AID PROJECT				