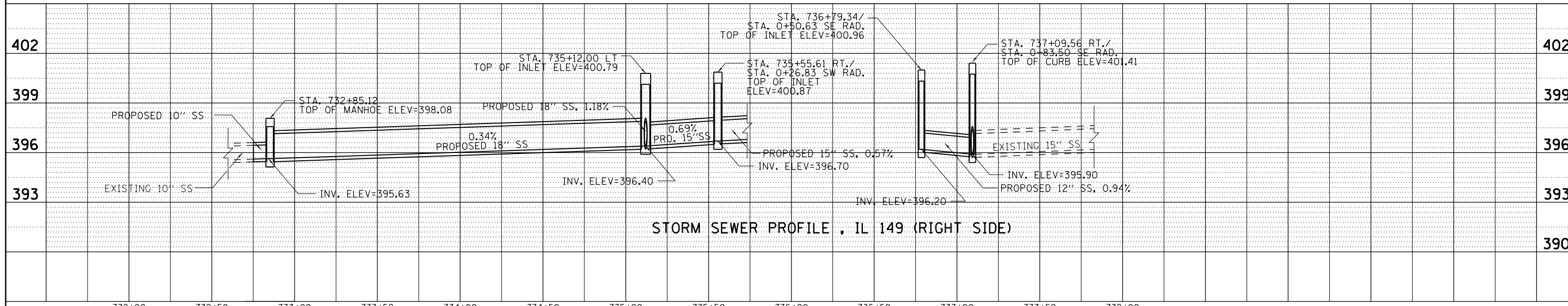
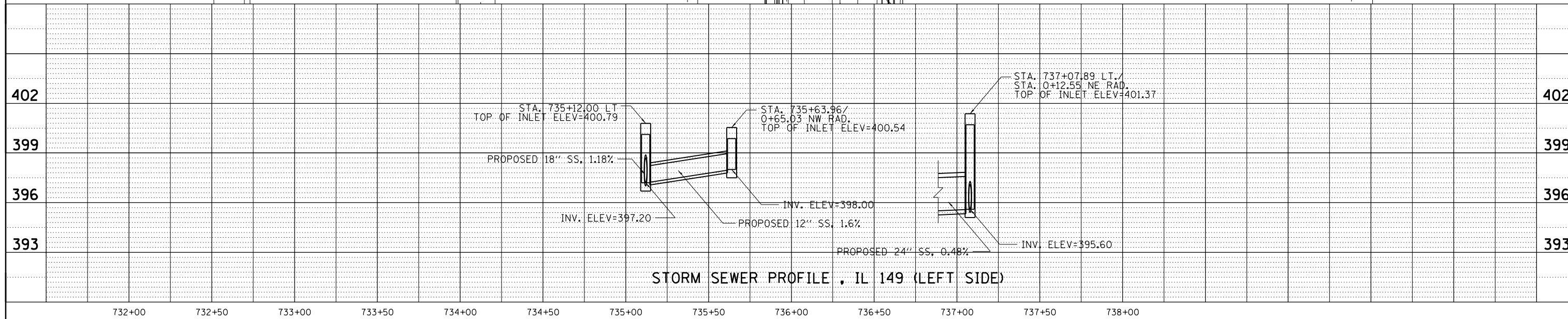
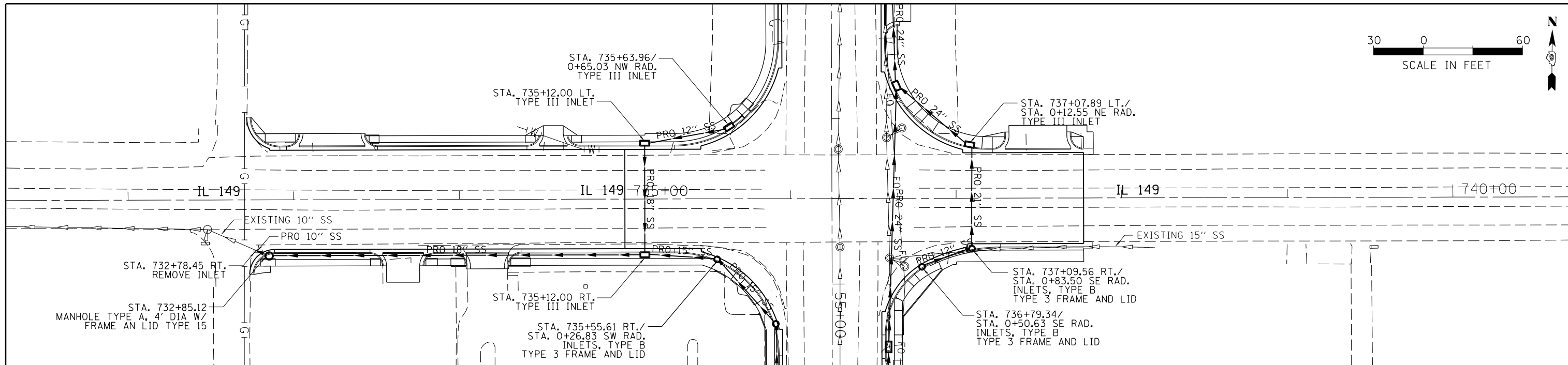


PLAN	SURVEYED	DATE
	PLOTTED	
	GRADES CHECKED	
	STRUCTURE NOTATIONS CHECKED	
	NOTE BOOK NO.	
	FILE NAME	

PROFILE	SURVEYED	DATE
	PLOTTED	
	GRADES CHECKED	
	STRUCTURE NOTATIONS CHECKED	
	NOTE BOOK NO.	
	FILE NAME	



FILE NAME =	USER NAME = \$USER*	DESIGNED -	REVISED -	STATE OF ILLINOIS DEPARTMENT OF TRANSPORTATION	STORM SEWER PROFILE IL 149				F.A.U. RTE.	SECTION	COUNTY	TOTAL SHEETS	SHEET NO.
c:\pwork\pwork\puff\feroo\d0293206\78288-shht-plpr.dgn		DRAWN -	REVISED -		9481	12(N-1)	FRANKLIN	94	33				
PLOT SCALE = 60.0000' / in.		CHECKED -	REVISED -		CONTRACT NO. 78288				FED. ROAD DIST. NO.	ILLINOIS FED. AID PROJECT			
PLOT DATE = 3/22/2013		DATE -	REVISED -		SCALE:	SHEET NO.	OF SHEETS	STA.	TO STA.				