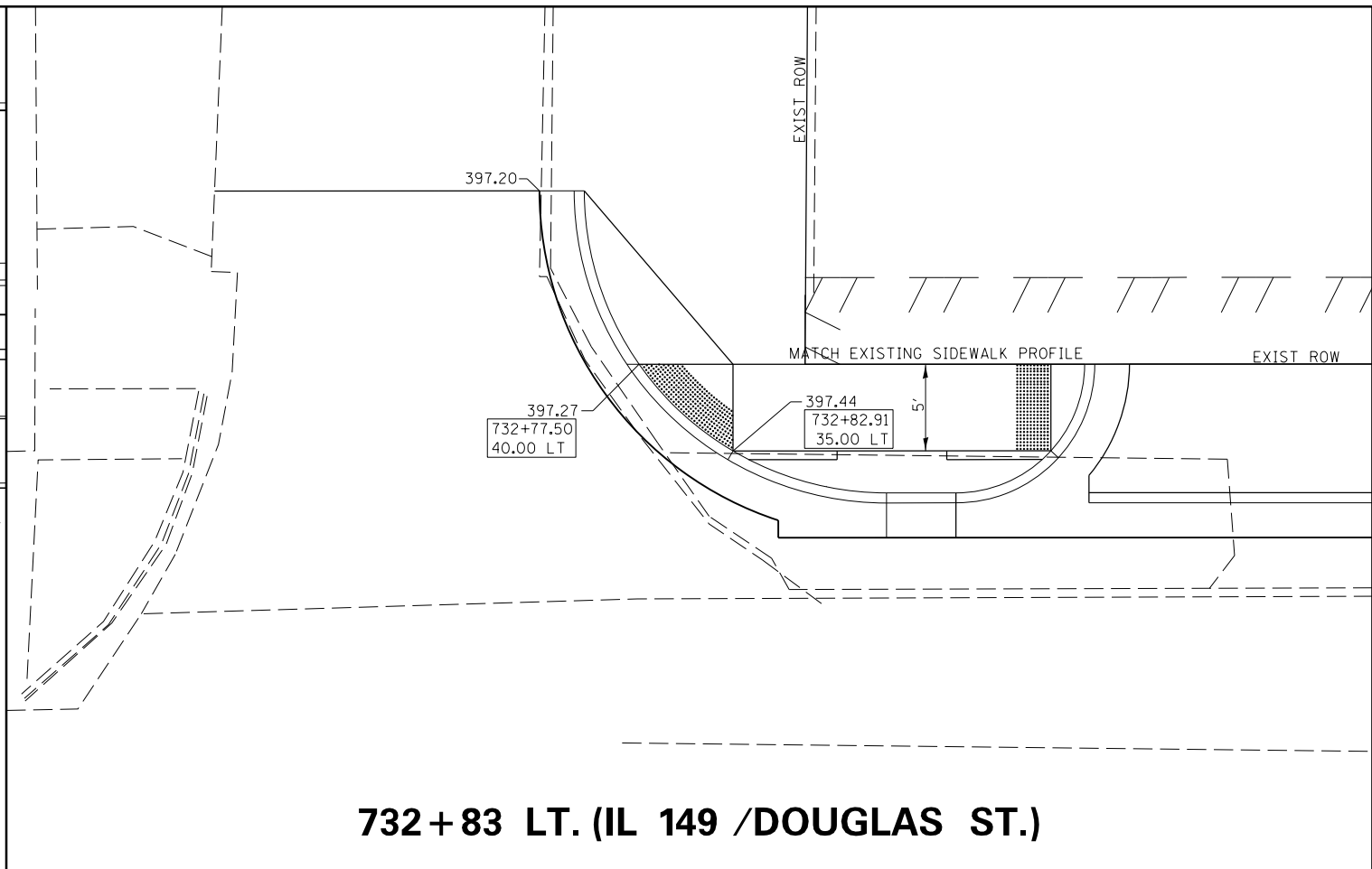
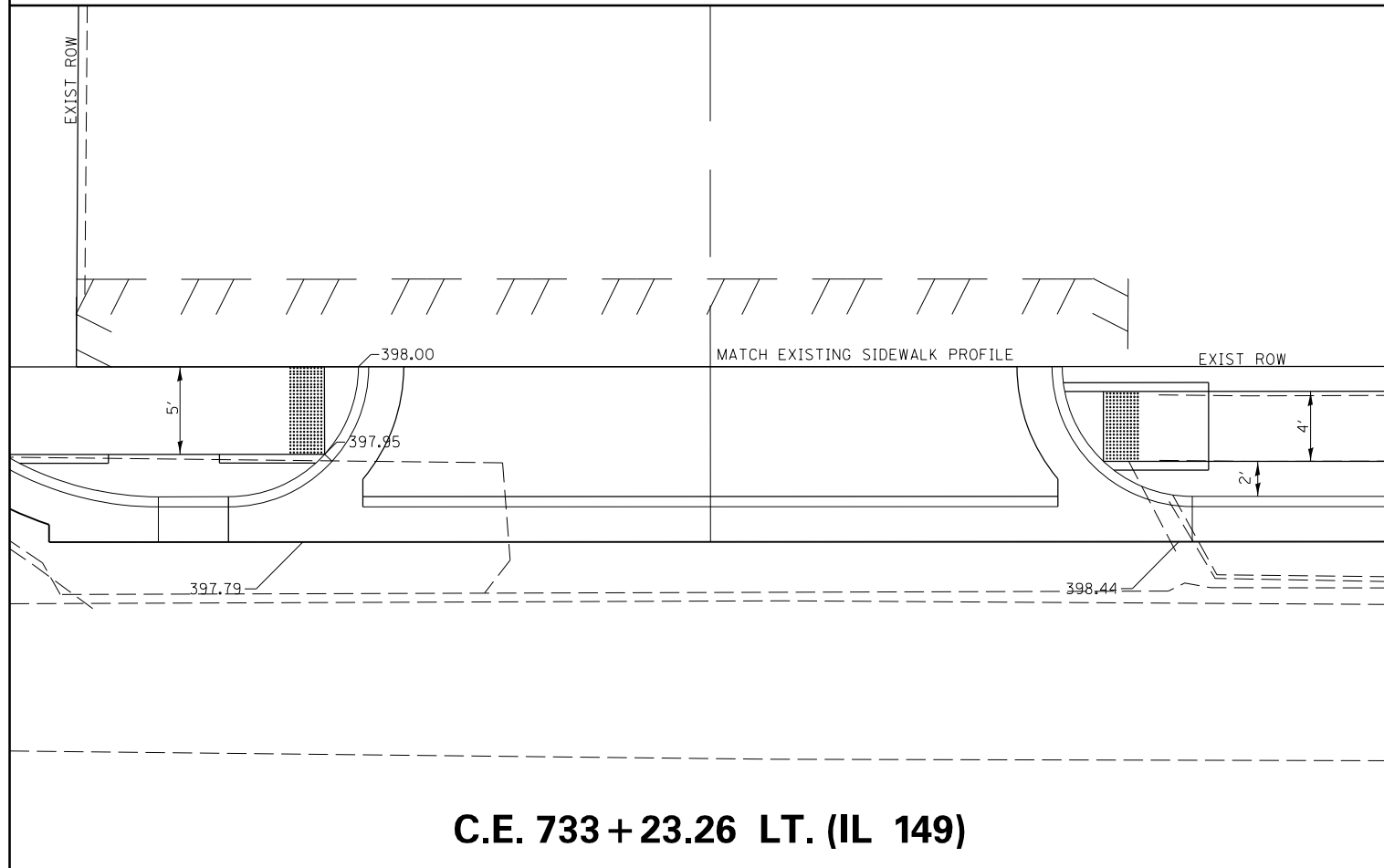


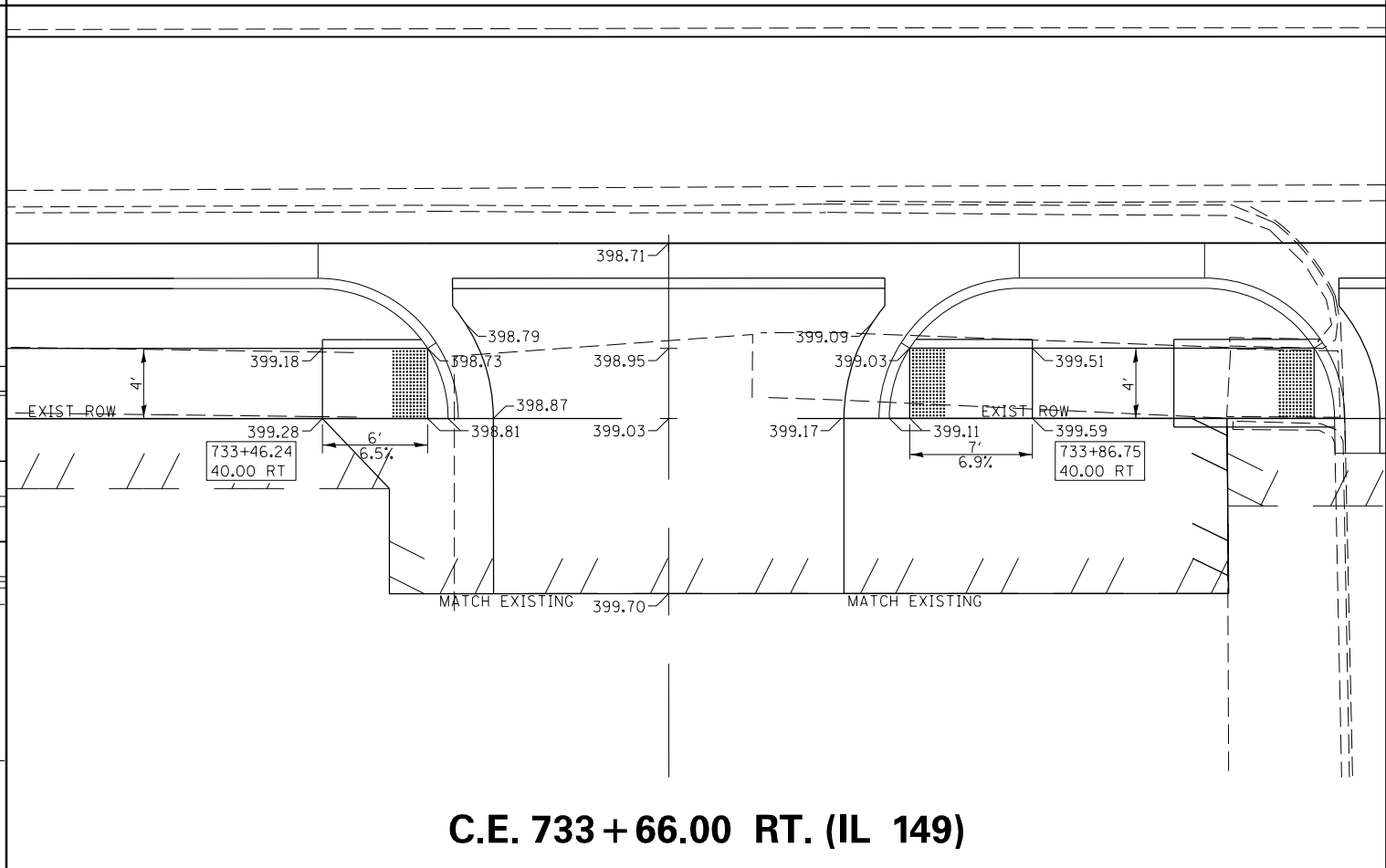
732 + 83 RT. (IL 149 / DOUGLAS ST.)



732 + 83 LT. (IL 149 / DOUGLAS ST.)



C.E. 733 + 23.26 LT. (IL 149)



C.E. 733 + 66.00 RT. (IL 149)

| | | | |
|---|----------------------------|------------|-----------|
| FILE NAME = | USER NAME = \$USER\$ | DESIGNED - | REVISED - |
| ci:\pw\work\p\midot\puffere\10293206\78288-sh1-plan.dgn | | DRAWN - | REVISED - |
| \$MODELNAME\$ | PLOT SCALE = 10.0000' / 1" | CHECKED - | REVISED - |
| | PLOT DATE = 3/22/2013 | DATE - | REVISED - |

**STATE OF ILLINOIS
DEPARTMENT OF TRANSPORTATION**

| | | | |
|-------------------------|-------|-----------|--------------|
| SIDEWALK DETAILS | | | |
| SCALE: | SHEET | OF SHEETS | STA. TO STA. |

| | | | | |
|--------------------|---------|----------|---------------------------|-----------|
| F.A.U. RTE. | SECTION | COUNTY | TOTAL SHEETS | SHEET NO. |
| 9481 | 12(N-1) | FRANKLIN | 94 | 47 |
| CONTRACT NO. 78288 | | | ILLINOIS FED. AID PROJECT | |