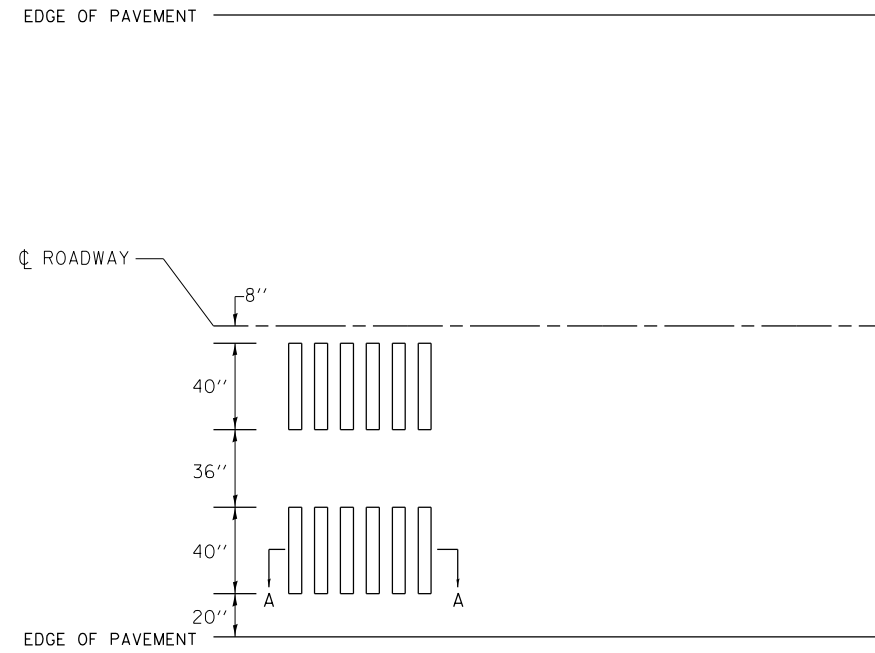
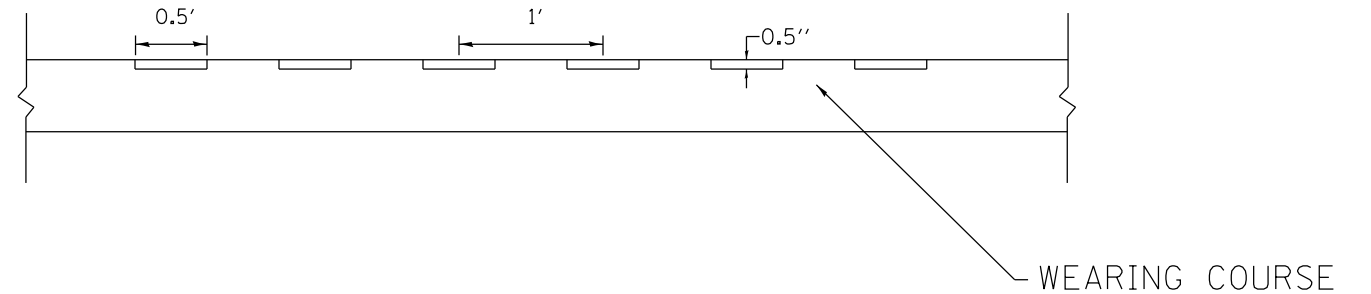


RUMBLE STRIP DETAIL

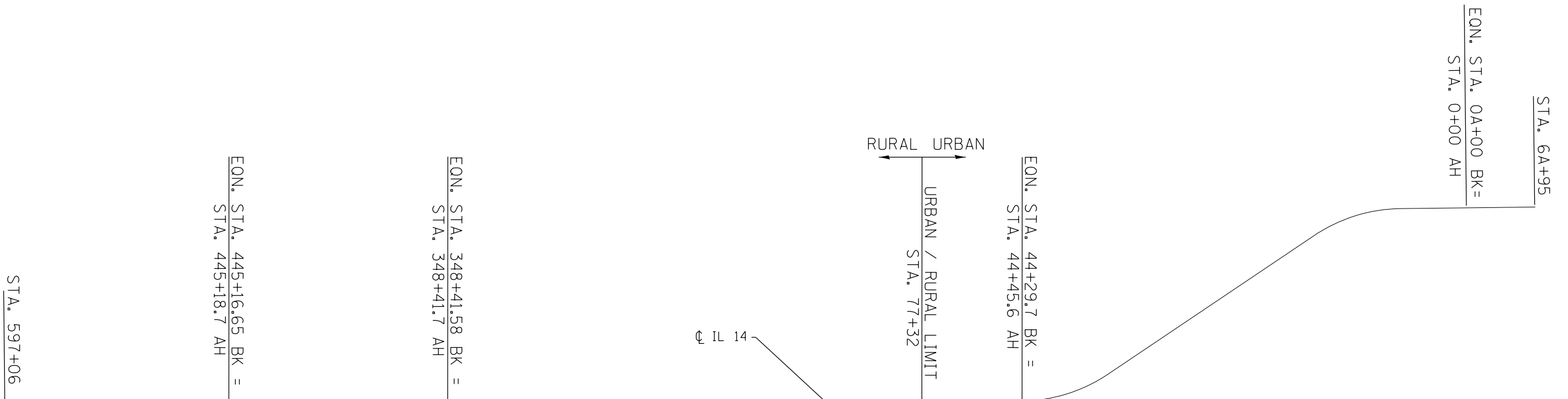


SECTION A-A



TO BE USED
 STA. 491+77 & 493+77 WESTBOUND
 STA. 496+85, 498+85, 506+35, & 508+35 EASTBOUND

STATIONING DETAIL



NOTE: FOR CLARITY PURPOSE ONLY
(NOT TO SCALE)

FILE NAME =	USER NAME = \$USER\$	DESIGNED -	REVISED -
ct:\pw\work\p1dot\puffere\0315136\78305-sht-plan.dgn		DRAWN -	REVISED -
	PLOT SCALE = 100.0000' / 1in.	CHECKED -	REVISED -
\$MODELNAME\$	PLOT DATE = 12/19/2012	DATE -	REVISED -

STATE OF ILLINOIS
DEPARTMENT OF TRANSPORTATION

DETAIL: RUMBLE STRIP; STATIONING

SCALE: SHEET OF SHEETS STA. TO STA.

F.A.P. RTE.	SECTION	COUNTY	TOTAL SHEETS	SHEET NO.
855	(11.12)RS-3	WHITE	21	21
CONTRACT NO. 78305				
ILLINOIS FED. AID PROJECT				