

STATE OF ILLINOIS  
DEPARTMENT OF TRANSPORTATION  
DIVISION OF HIGHWAYS

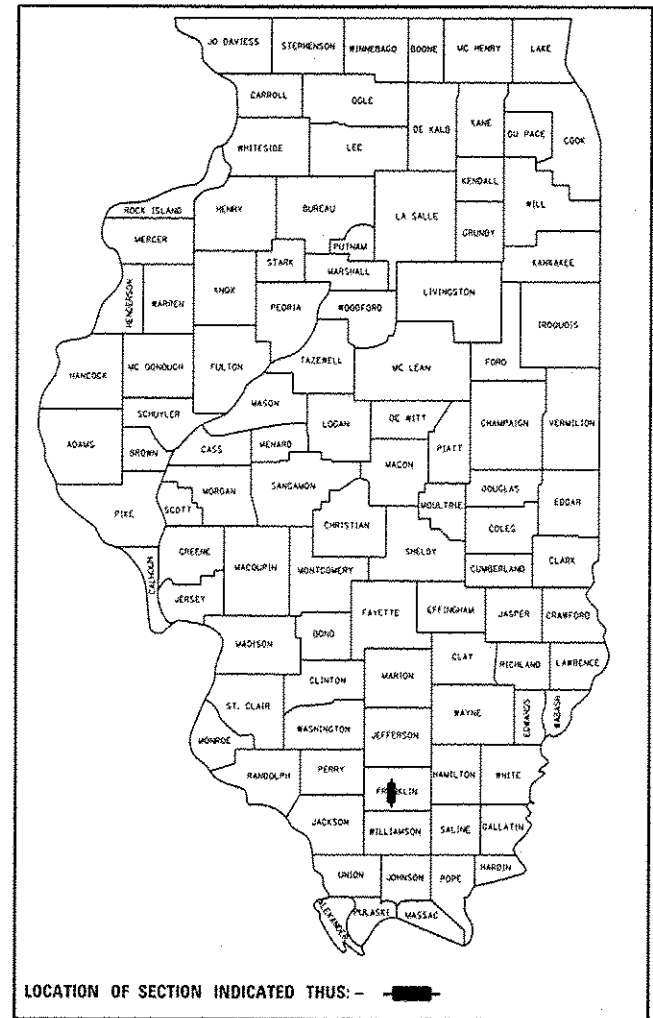
**PROPOSED  
HIGHWAY PLANS**

FAS ROUTE 2882 (IL ROUTE 37)  
SECTION (11, 12)R-1  
PROJECT F-HSIP-2882(100)  
RECONSTRUCTION  
FRANKLIN COUNTY

C-99-048-12

F.A.S. RTE.	SECTION	COUNTY	TOTAL SHEETS	SHEET NO.
2882	(11, 12)R-1	FRANKLIN	196	1
ILLINOIS		CONTRACT NO. 78317		

D-99-042-12

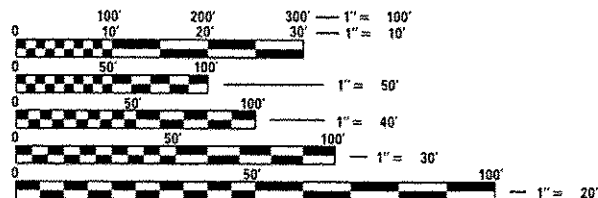
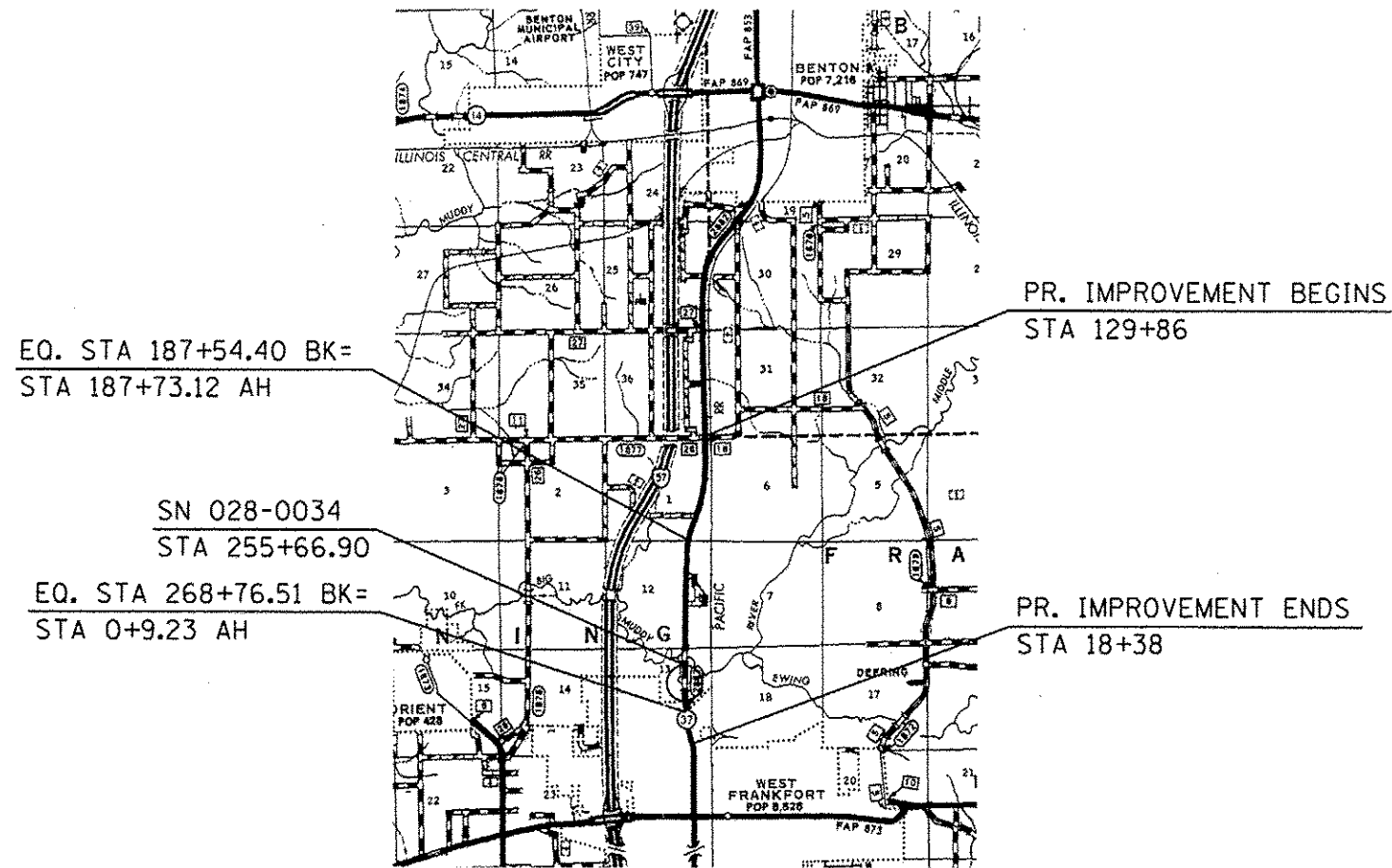


LOCATION OF SECTION INDICATED THUS: - [black rectangle] -

FOR INDEX OF SHEETS, SEE SHEET NO. 3

TOWNSHIP: WEST FRANKFORT

	2012		2032
PV	5351	PV	6528
MU	95	MU	116
SU	109	SU	133
ADT	5555	ADT	6777



FULL SIZE PLANS HAVE BEEN PREPARED USING STANDARD ENGINEERING SCALES. REDUCED SIZED PLANS WILL NOT CONFORM TO STANDARD SCALES. IN MAKING MEASUREMENTS ON REDUCED PLANS, THE ABOVE SCALES MAY BE USED.

J.U.L.I.E.  
JOINT UTILITY LOCATION INFORMATION FOR EXCAVATION  
1-800-892-0123  
OR 811

PROJECT ENGINEER: JULIO S. AYBAR (618)-549-2171  
PROJECT MANAGER: CHARLES STEIN (618)-549-2171

GROSS LENGTH = 15700.53 FT. = 2.97 MILE  
NET LENGTH = 15700.53 FT. = 2.97 MILE

CONTRACT NO. 78317

STATE OF ILLINOIS  
DEPARTMENT OF TRANSPORTATION  
DIVISION OF HIGHWAYS

SUBMITTED *March 21, 2012*

*Anthony J. Korman*  
DEPUTY DIRECTOR OF HIGHWAYS, REGION ENGINEER

*May 10, 2013*  
*John D. Baranzelli, PE*  
ENGINEER OF DESIGN AND ENVIRONMENT

*May 10, 2013*  
*Omer Osman, PE*  
DIRECTOR OF HIGHWAYS, CHIEF ENGINEER

**PRINTED BY THE AUTHORITY  
OF THE STATE OF ILLINOIS**