




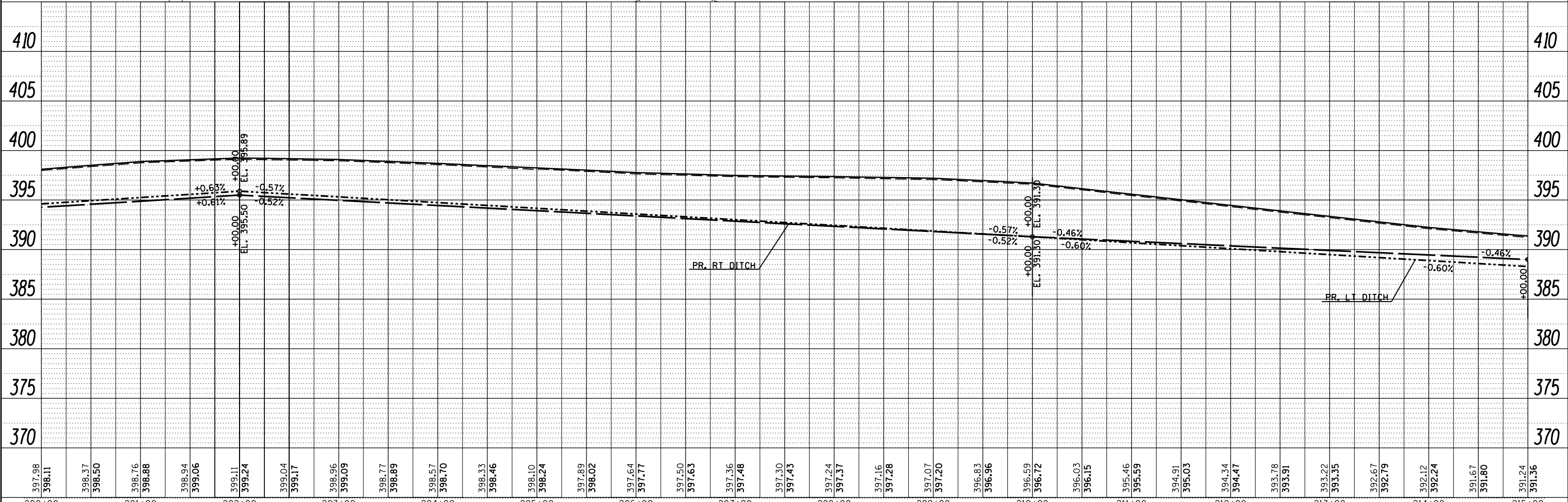


PLAN	SURVEYED	BY	DATE
	PLOTTED		
	ALIGNED		
	CHECKED		
	FILED		
	NO.		

PROFILE	SURVEYED	BY	DATE
	PLOTTED		
	GRADES CHECKED		
	STRUCTURE		
	NOTATIONS CHECKED		
	NO.		



-  EROSION CONTROL BLANKET
-  PERIMETER EROSION BARRIER
-  INLET AND PIPE PROTECTION
-  TEMPORARY DITCH CHECK



397.98	398.11	398.37	398.50	398.76	398.88	398.94	399.06	399.11	399.24	399.04	399.17	398.96	399.09	398.77	398.89	398.57	398.70	398.33	398.46	398.10	398.24	397.89	398.02	397.64	397.77	397.50	397.63	397.36	397.48	397.30	397.43	397.24	397.37	397.16	397.28	397.07	397.20	396.83	396.96	396.59	396.72	396.03	396.15	395.46	395.59	394.91	395.03	394.34	394.47	393.78	393.91	393.22	393.35	392.67	392.79	392.12	392.24	391.67	391.80	391.24	391.36
200+00	201+00	202+00	203+00	204+00	205+00	206+00	207+00	208+00	209+00	210+00	211+00	212+00	213+00	214+00	215+00																																														

FILE NAME =
 c:\pwork\pwork\kellykd\0306645\78317
 #MODELNAME#

USER NAME = #USER#
 shite-erosion.dgn
 PLOT SCALE = 100.0000' / 1".
 PLOT DATE = 3/22/2013

DESIGNED -
 DRAWN -
 CHECKED -
 DATE -

REVISED -
 REVISED -
 REVISED -
 REVISED -

**STATE OF ILLINOIS
 DEPARTMENT OF TRANSPORTATION**

TEMPORARY EROSION CONTROL PLAN
 SCALE: SHEET OF SHEETS STA. TO STA.

F.A.S. RTE.	SECTION	COUNTY	TOTAL SHEETS	SHEET NO.
2882	(11,12)R-1	FRANKLIN	196	50
CONTRACT NO. 78317			ILLINOIS FED. AID PROJECT	