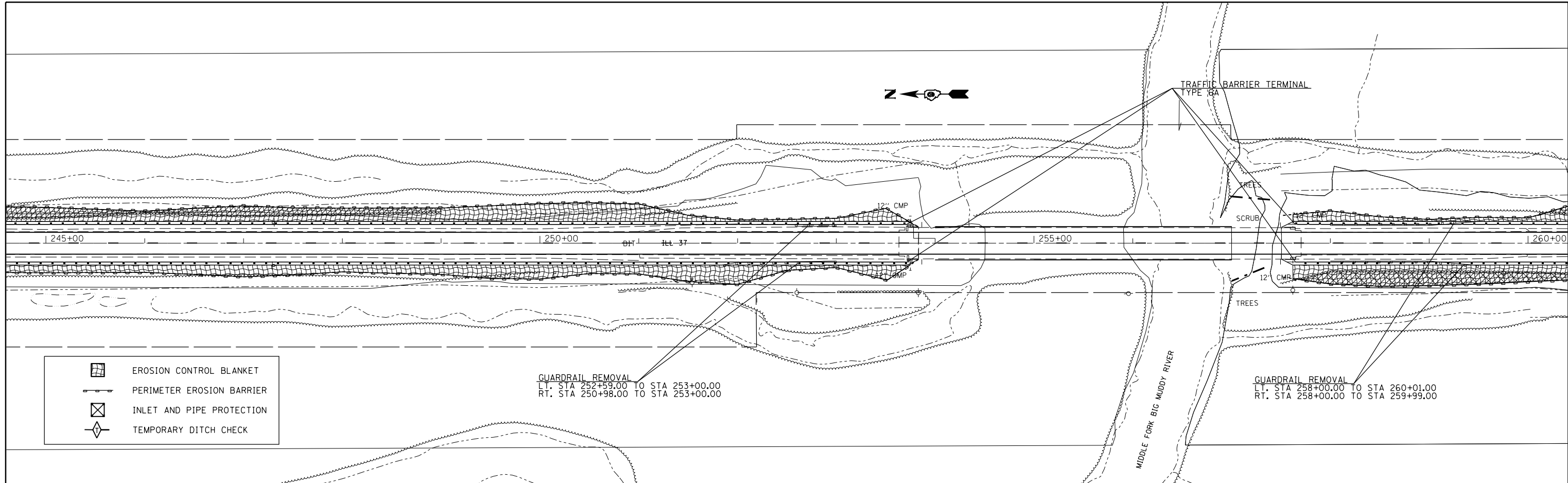






PLAN	SURVEYED	BY	DATE
	PLOTTED		
	ALIGNED		
	CHECKED		
	FILED		
	NO.		

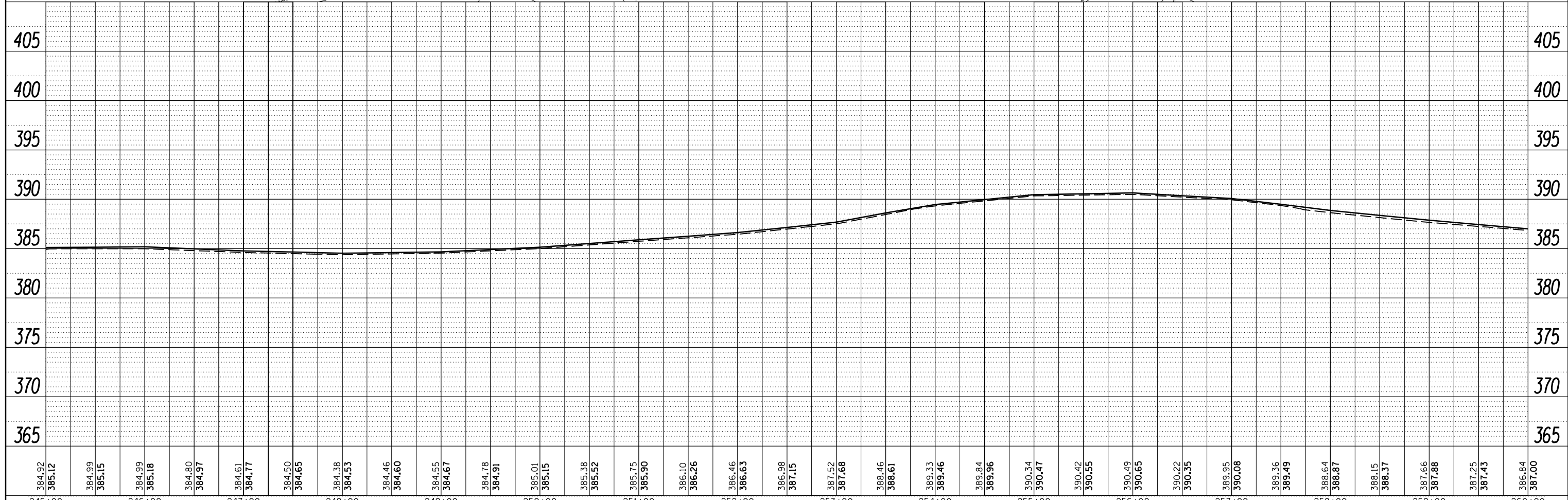
PROFILE	SURVEYED	BY	DATE
	PLOTTED		
	GRADES		
	CHECKED		
	STRUCTURE		
	NOTATIONS		
	CHKD		
	NO.		



-  EROSION CONTROL BLANKET
-  PERIMETER EROSION BARRIER
-  INLET AND PIPE PROTECTION
-  TEMPORARY DITCH CHECK

GUARDRAIL REMOVAL  
 LT. STA 252+59.00 TO STA 253+00.00  
 RT. STA 250+98.00 TO STA 253+00.00

GUARDRAIL REMOVAL  
 LT. STA 258+00.00 TO STA 260+01.00  
 RT. STA 258+00.00 TO STA 259+99.00



FILE NAME =	USER NAME = \$USER\$	DESIGNED -	REVISED -
c:\pwork\pwork\kellykd\0306645\78317	shite-erosion.dgn	DRAWN -	REVISED -
\$MODELNAME\$	PLOT SCALE = 100.0000' / 1"	CHECKED -	REVISED -
	PLOT DATE = 3/22/2013	DATE -	REVISED -

**STATE OF ILLINOIS  
 DEPARTMENT OF TRANSPORTATION**

**TEMPORARY EROSION CONTROL PLAN**

SCALE: SHEET OF SHEETS STA. TO STA.

F.A.S. RTE.	SECTION	COUNTY	TOTAL SHEETS	SHEET NO.
2882	(11,12)R-1	FRANKLIN	196	53
CONTRACT NO. 78317			ILLINOIS FED. AID PROJECT	