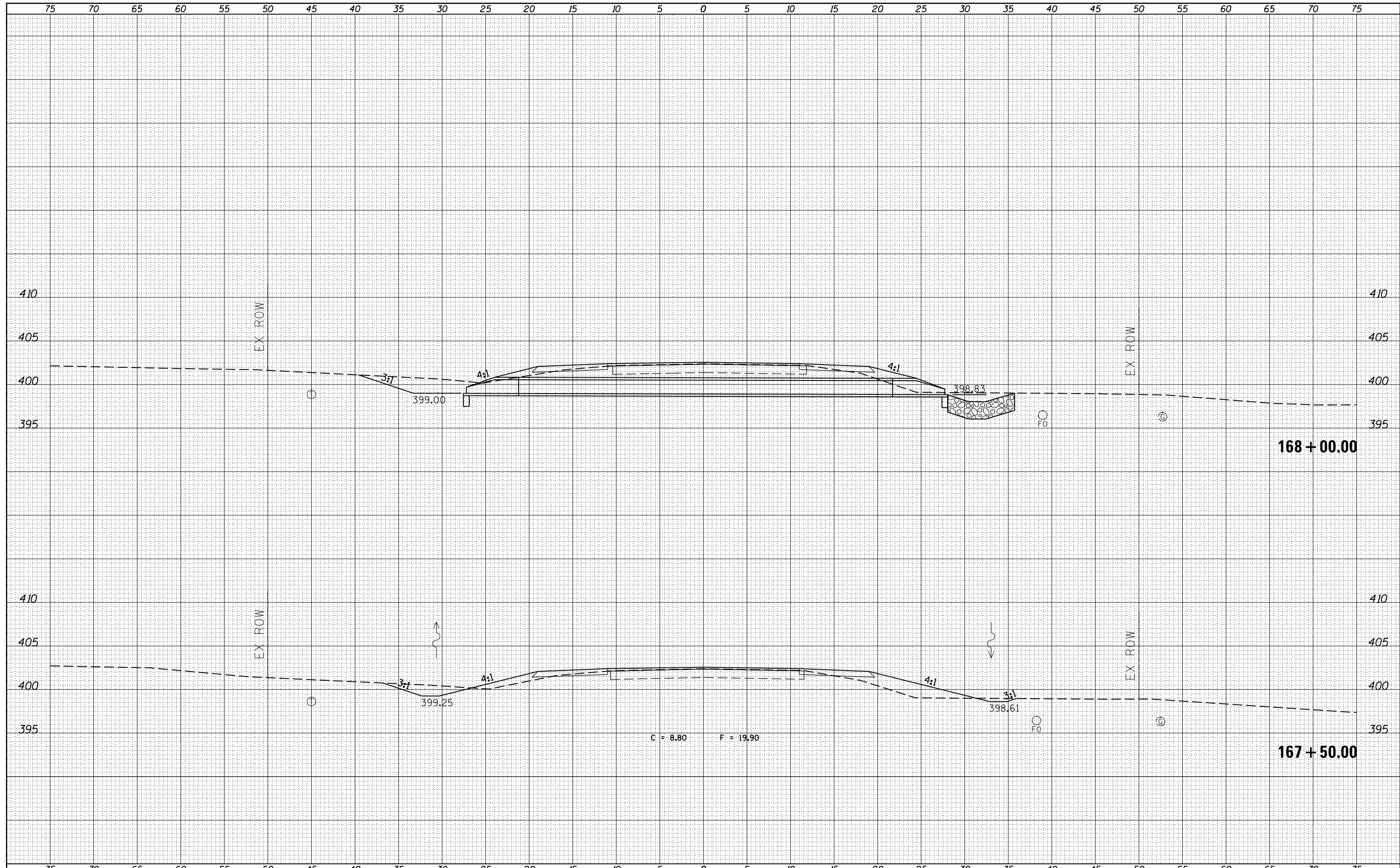


DATE	
BY	
FINAL SURVEY	SURVEYED
NOTE BOOK	PLOTTED
NO.	AREAS CHECKED

DATE	
BY	
ORIGINAL SURVEY	SURVEYED
NOTE BOOK	PLOTTED
NO.	AREAS CHECKED

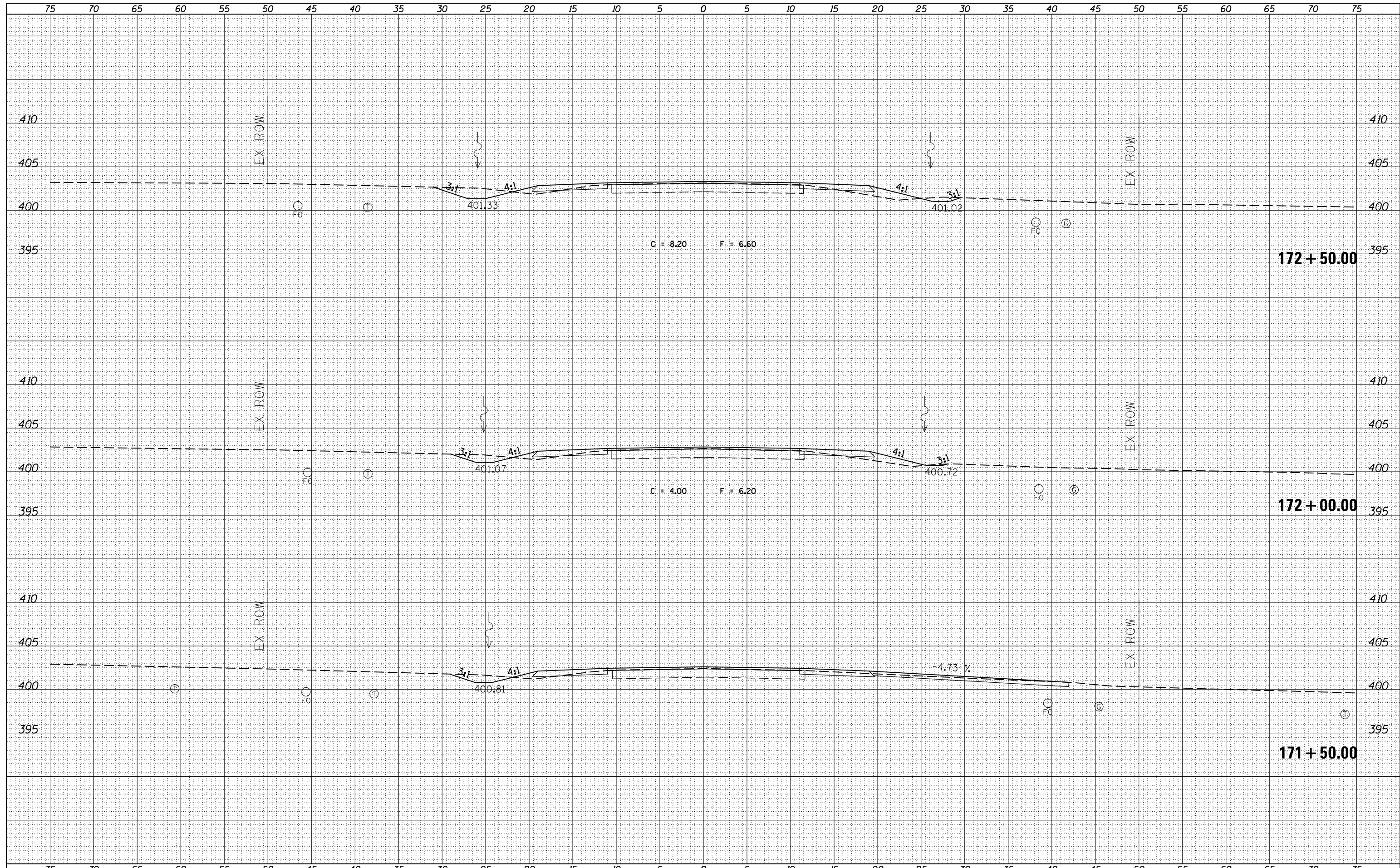


FILE NAME =	USER NAME = \$USERS	DESIGNED -	REVISIED -	STATE OF ILLINOIS DEPARTMENT OF TRANSPORTATION	PROPOSED CROSS SECTIONS ILLINOIS ROUTE 37		F.A.S. RTE.	SECTION	COUNTY	TOTAL SHEETS	SHEET NO.				
es:\pwork\pwork\kellykd\0306645\78317-sh.tj	ks37.dgn	DRAWN -	REVISIED -		SCALE:	SHEET	OF	SHEETS	STA. 167+50.00	TO STA. 168+00.00	2882	(11,12)R-1	FRANKLIN	196	101
		CHECKED -	REVISIED -												
\$MODELNAME\$		DATE -	REVISIED -												

ILLINOIS FED. AID PROJECT

DATE	
BY	
FINAL SURVEY NO.	
SURVEYED PLOTTED	
TEMPLATE AREAS CHECKED	
NOTE BOOK AREAS CHECKED	

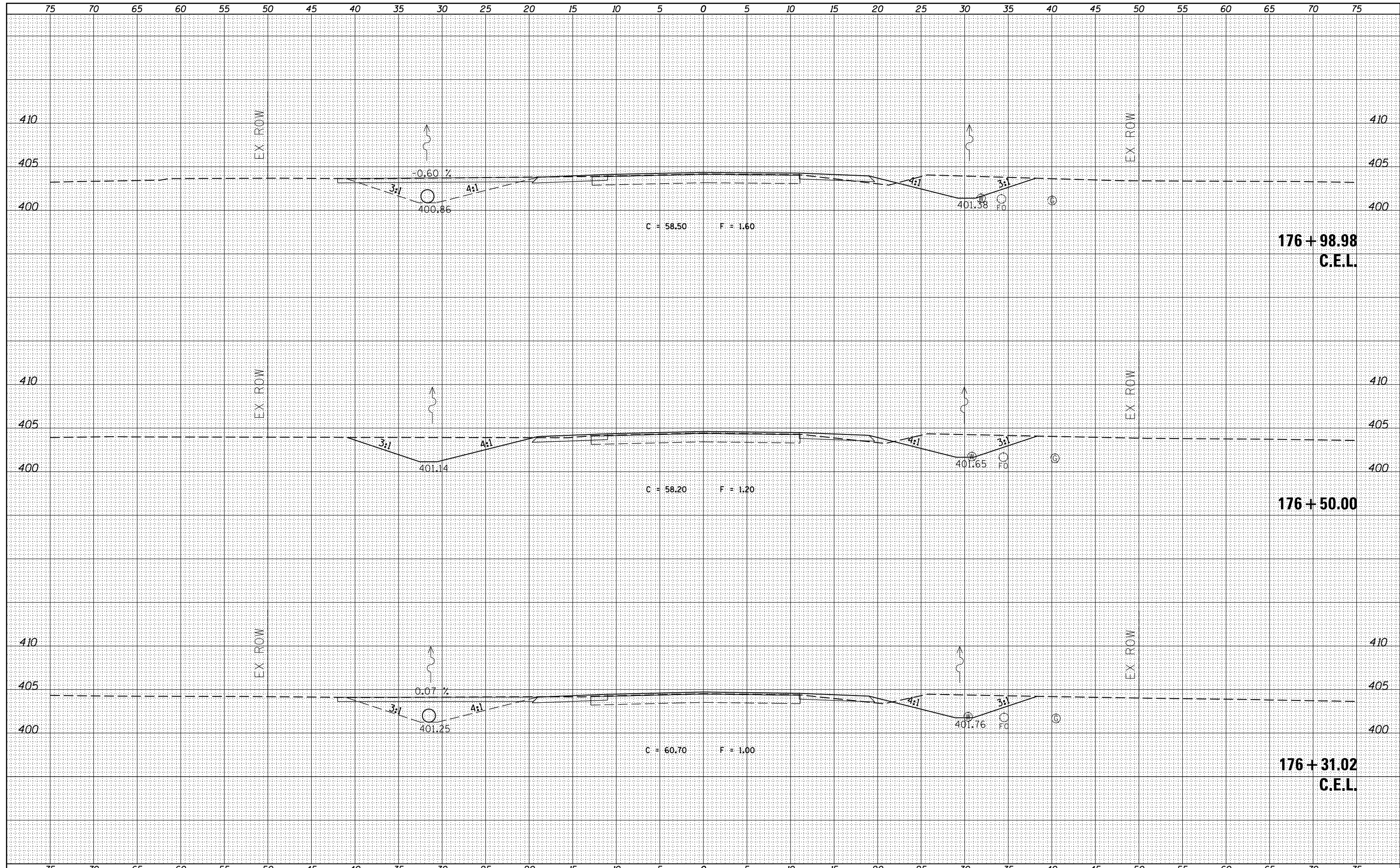
DATE	
BY	
ORIGINAL SURVEY NO.	
SURVEYED PLOTTED	
TEMPLATE AREAS CHECKED	
NOTE BOOK AREAS CHECKED	



FILE NAME =	USER NAME = \$USERS	DESIGNED -	REVISED -	STATE OF ILLINOIS DEPARTMENT OF TRANSPORTATION	PROPOSED CROSS SECTIONS ILLINOIS ROUTE 37			F.A.S. RTE.	SECTION	COUNTY	TOTAL SHEETS	SHEET NO.
es:\pw_work\pwidot\kellykd\0306645\78317-sh.tj	ks37.dgn	DRAWN -	REVISED -		2882	(11,12)R-1	FRANKLIN	196	106			
MODELNAME	PLOT SCALE = 10.0000' / in.	CHECKED -	REVISED -		SCALE: SHEET OF SHEETS STA. 171+50.00 TO STA. 172+50.00			CONTRACT NO. 78317				
	PLOT DATE = 3/22/2013	DATE -	REVISED -		ILLINOIS FED. AID PROJECT							

DATE	
BY	
FINAL SURVEY	SURVEYED
NOTE BOOK	PLOTTED
NO.	TEMPLATE
	AREAS
	CHECKED

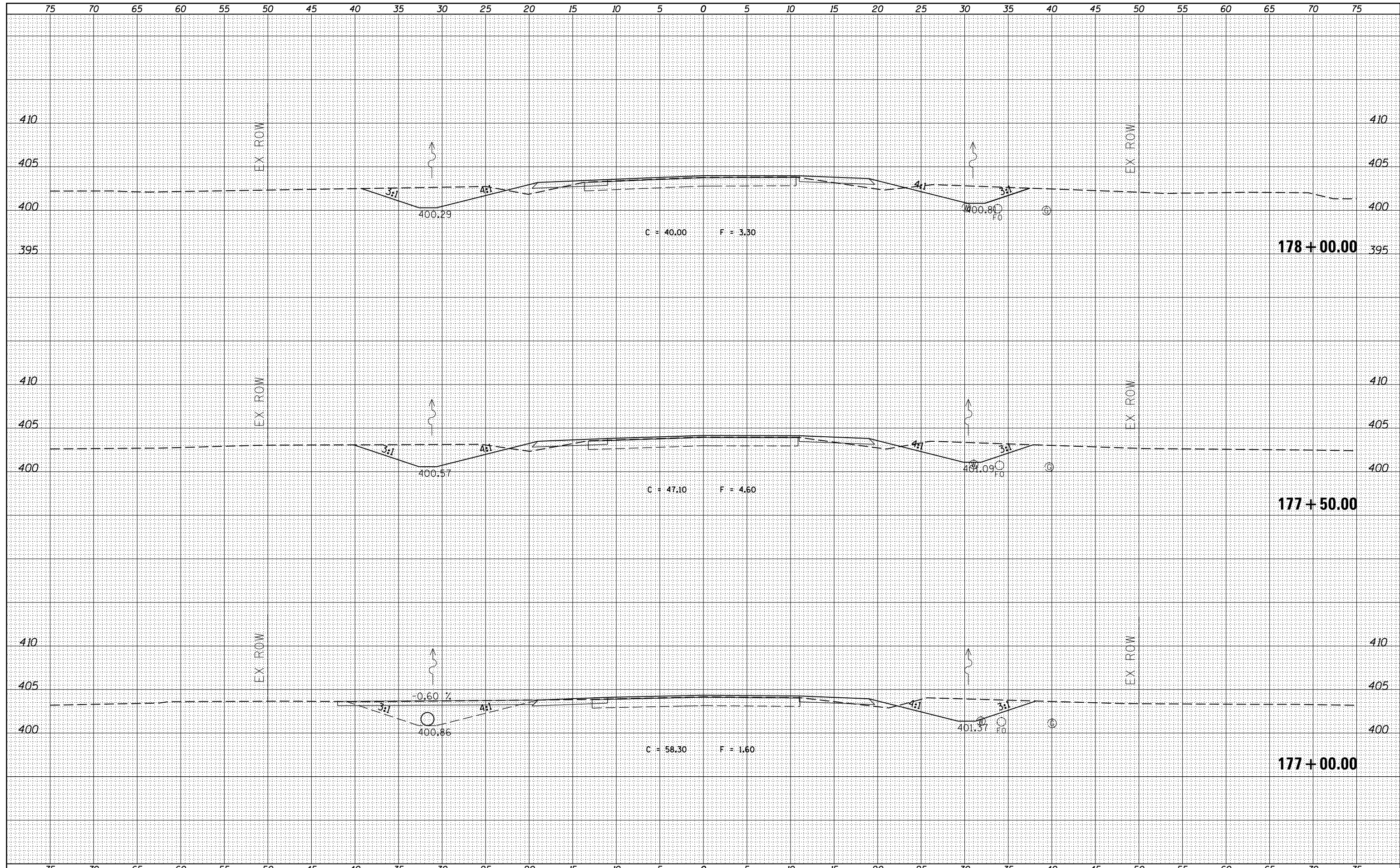
DATE	
BY	
ORIGINAL SURVEY	SURVEYED
NOTE BOOK	PLOTTED
NO.	TEMPLATE
	AREAS
	CHECKED



FILE NAME =	USER NAME = \$USERS	DESIGNED -	REVISED -	STATE OF ILLINOIS DEPARTMENT OF TRANSPORTATION	PROPOSED CROSS SECTIONS ILLINOIS ROUTE 37	F.A.S. RTE.	SECTION	COUNTY	TOTAL SHEETS	SHEET NO.
es:\pw_work\pwidot\kellykd\ad0306645\78317-sh.tj	ks37.dgn	DRAWN -	REVISED -			2882	(11,12)R-1	FRANKLIN	196	110
		CHECKED -	REVISED -			CONTRACT NO. 78317				
MODELNAME		DATE -	REVISED -			SCALE:	SHEET	OF	SHEETS	STA. 176+31.02

DATE	
BY	
FINAL SURVEY NO.	
SURVEYED	
PLOTTED	
TEMPLATE	
NOTE BOOK	
AREAS	
CHECKED	

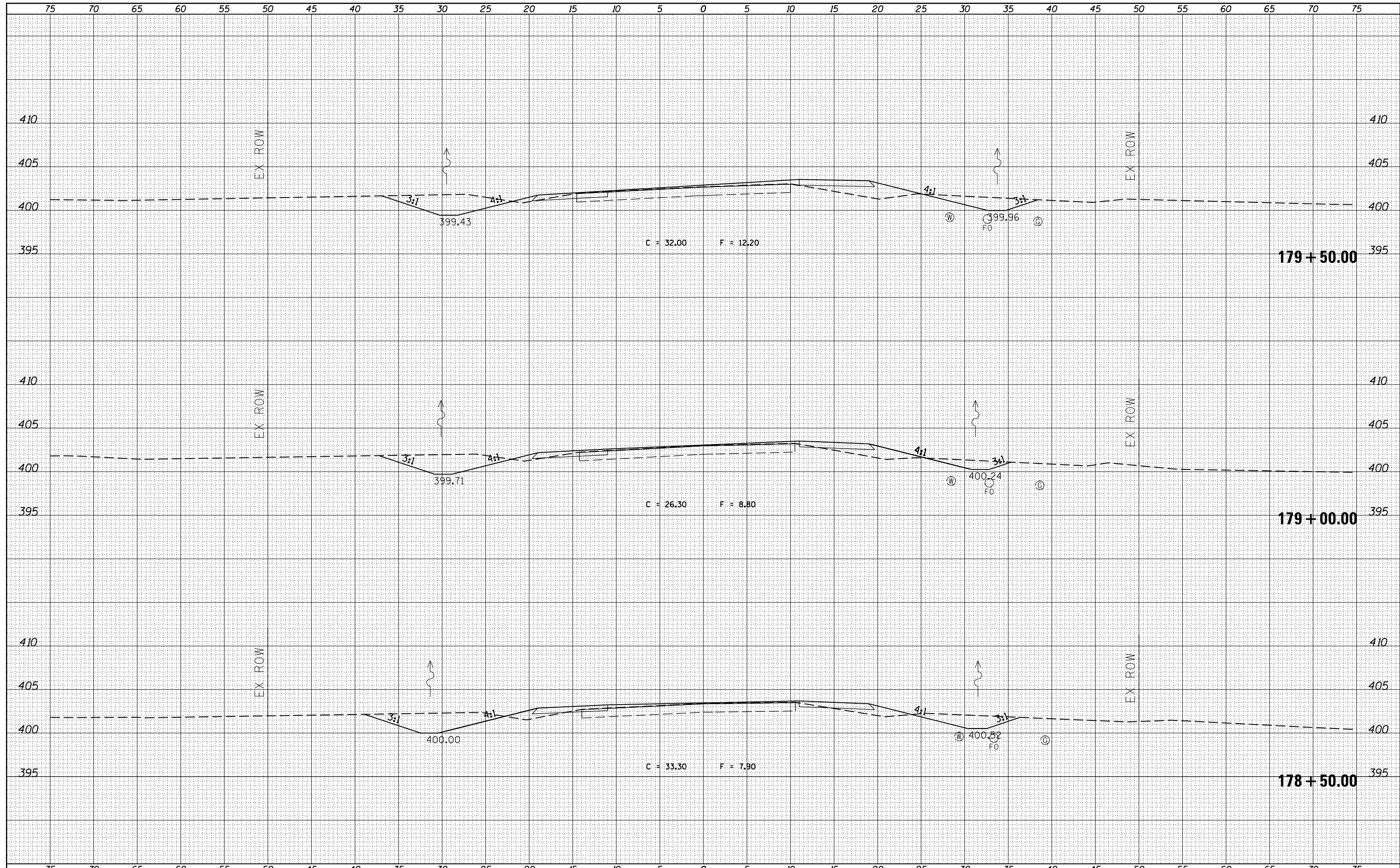
DATE	
BY	
ORIGINAL SURVEY NO.	
SURVEYED	
PLOTTED	
TEMPLATE	
NOTE BOOK	
AREAS	
CHECKED	



FILE NAME =	USER NAME = \$USERS	DESIGNED -	REVISED -	STATE OF ILLINOIS DEPARTMENT OF TRANSPORTATION	PROPOSED CROSS SECTIONS ILLINOIS ROUTE 37		F.A.S. RTE.	SECTION	COUNTY	TOTAL SHEETS	SHEET NO.
es:\pw_work\pwidot\kellykd\ad0306645\78317-sh.tj	ks37.dgn	DRAWN -	REVISED -		2882	(11,12)R-1	FRANKLIN	196	111		
\$MODELNAME\$	PLOT SCALE = 10.0000' / in.	CHECKED -	REVISED -		SCALE: SHEET OF SHEETS STA. 177+00.00 TO STA. 178+00.00		CONTRACT NO. 78317		ILLINOIS FED. AID PROJECT		
	PLOT DATE = 3/22/2013	DATE -	REVISED -								

DATE	
BY	
FINAL SURVEY	SURVEYED
NOTE BOOK	PLOTTED
NO.	TEMPLATE
	AREAS CHECKED

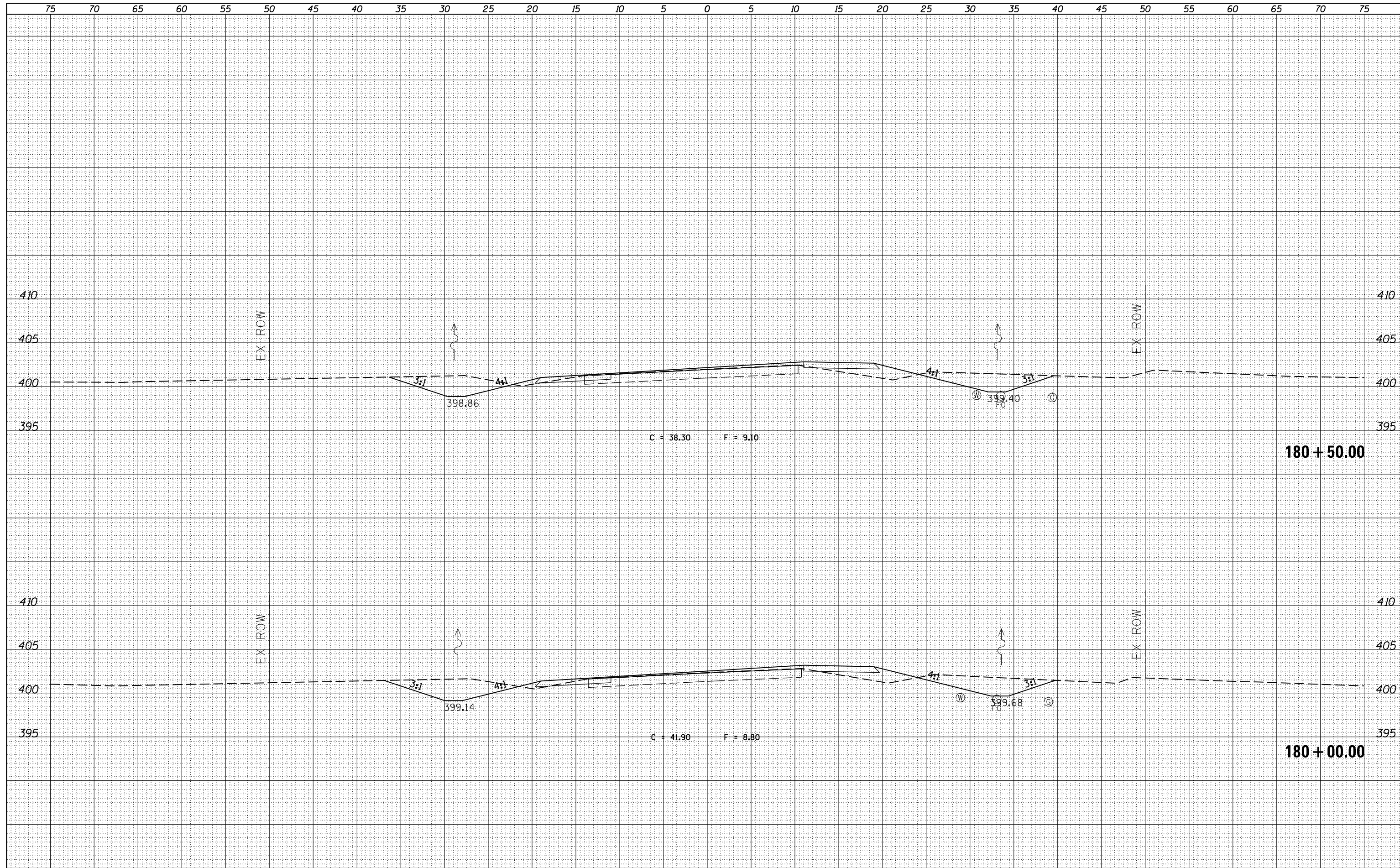
DATE	
BY	
ORIGINAL SURVEY	SURVEYED
NOTE BOOK	PLOTTED
NO.	TEMPLATE
	AREAS CHECKED



FILE NAME =	USER NAME = \$USERS	DESIGNED -	REVISED -	STATE OF ILLINOIS DEPARTMENT OF TRANSPORTATION	PROPOSED CROSS SECTIONS ILLINOIS ROUTE 37		F.A.S. RTE.	SECTION	COUNTY	TOTAL SHEETS	SHEET NO.				
es:\pw_work\pwidot\kellykd\ad0306645\78317-sh.tj	ks37.dgn	DRAWN -	REVISED -		SCALE:	SHEET	OF	SHEETS	STA. 178+50.00	TO STA. 179+50.00	2882	(11,12)R-1	FRANKLIN	196	112
		CHECKED -	REVISED -												
\$MODELNAME\$		DATE -	REVISED -												
														CONTRACT NO. 78317	
														ILLINOIS FED. AID PROJECT	

DATE	
BY	
FINAL SURVEY	SURVEYED
NOTE BOOK	PLOTTED
NO.	TEMPLATE
	AREAS CHECKED

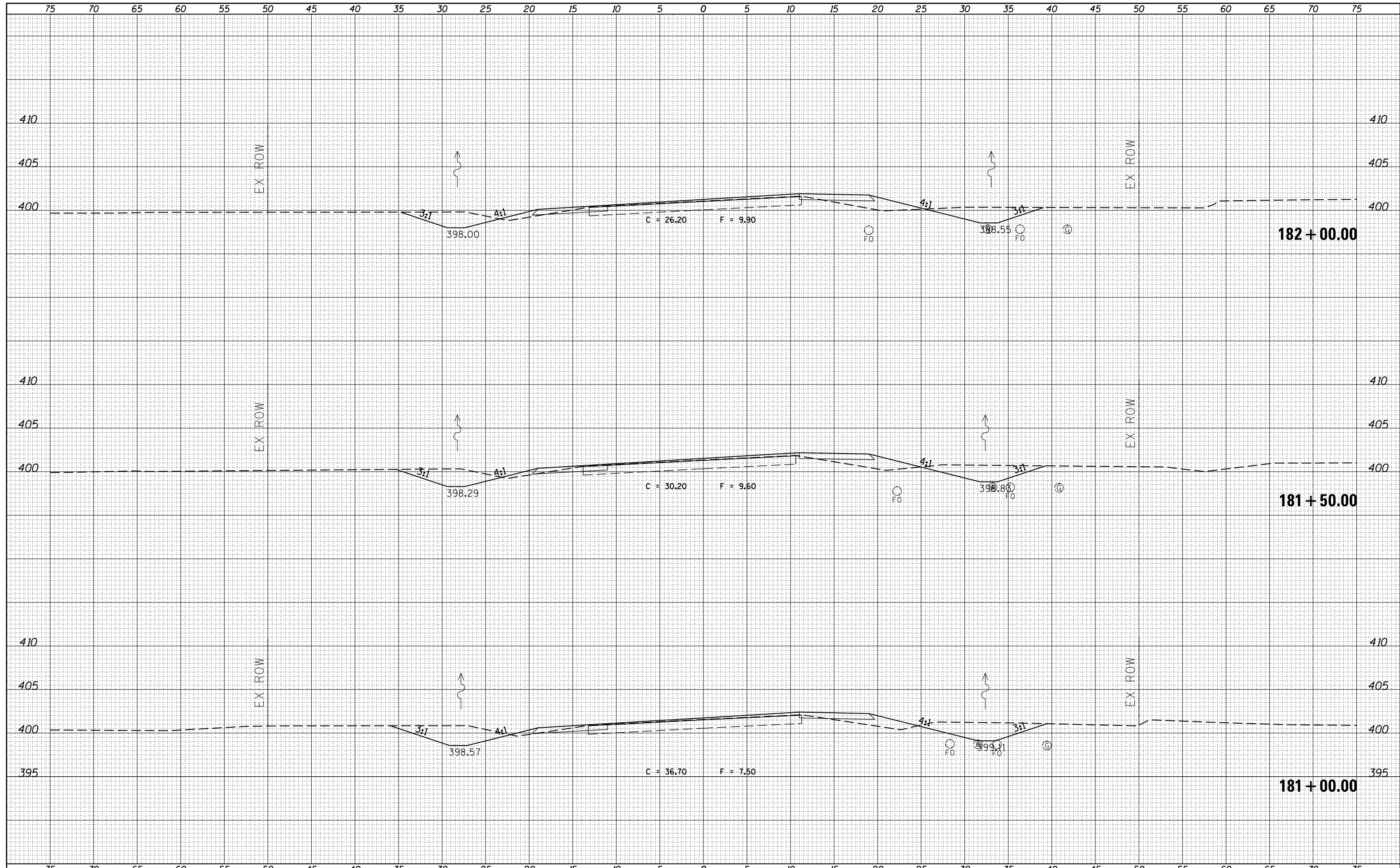
DATE	
BY	
ORIGINAL SURVEY	SURVEYED
NOTE BOOK	PLOTTED
NO.	TEMPLATE
	AREAS CHECKED



FILE NAME =	USER NAME = \$USERS	DESIGNED -	REVISED -	STATE OF ILLINOIS DEPARTMENT OF TRANSPORTATION	PROPOSED CROSS SECTIONS ILLINOIS ROUTE 37	F.A.S. RTE.	SECTION	COUNTY	TOTAL SHEETS	SHEET NO.	
es:\pwork\pwork\kellykd\0306645\78317-sh.tj	ks37.dgn	DRAWN -	REVISED -			2882	(11,12)R-1	FRANKLIN	196	113	
		CHECKED -	REVISED -			CONTRACT NO. 78317					
\$MODELNAME\$		DATE -	REVISED -			ILLINOIS FED. AID PROJECT					
		PLOT SCALE = 10.0000' / in.		SCALE:		SHEET OF SHEETS STA. 180+00.00 TO STA. 180+50.00					
		PLOT DATE = 3/22/2013									

DATE	
BY	
FINAL SURVEY NO.	
SURVEYED	
PLOTTED	
TEMPLATE	
AREAS CHECKED	

DATE	
BY	
ORIGINAL SURVEY NO.	
SURVEYED	
PLOTTED	
TEMPLATE	
AREAS CHECKED	

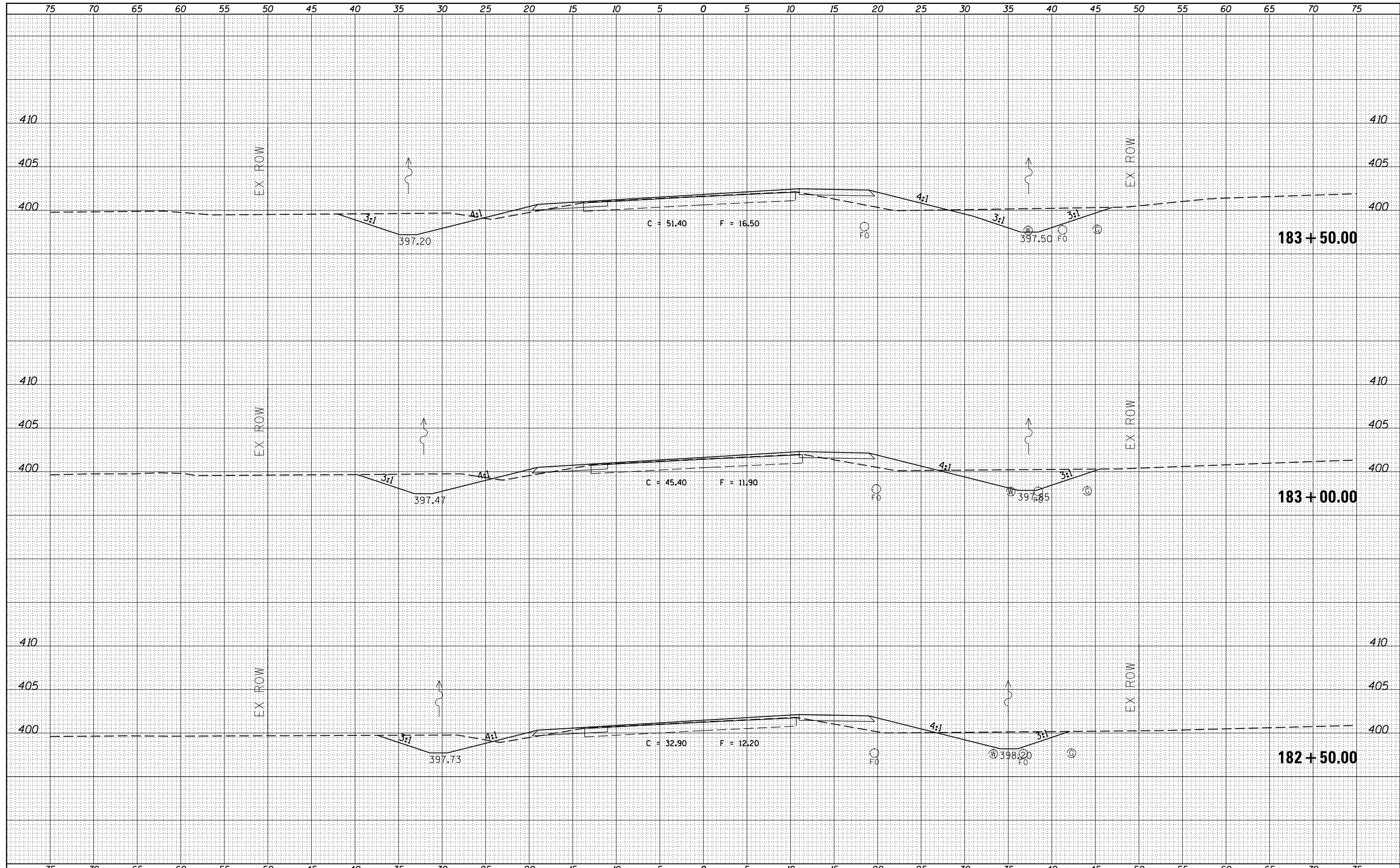


FILE NAME =	USER NAME = \$USERS	DESIGNED -	REVISED -	STATE OF ILLINOIS DEPARTMENT OF TRANSPORTATION	PROPOSED CROSS SECTIONS ILLINOIS ROUTE 37		F.A.S. RTE.	SECTION	COUNTY	TOTAL SHEETS	SHEET NO.				
es:\pw_work\pwidot\kellykd\0306645\78317-sh.tj	ks37.dgn	DRAWN -	REVISED -		SCALE:	SHEET	OF	SHEETS	STA. 181+00.00	TO STA. 182+00.00	2882	(11,12)R-1	FRANKLIN	196	114
\$MODELNAME\$		CHECKED -	REVISED -												
		DATE -	REVISED -												

ILLINOIS FED. AID PROJECT

DATE	
BY	
FINAL SURVEY	SURVEYED
NOTE BOOK	PLOTTED
NO.	TEMPLATE
	AREAS CHECKED
	AREAS CHECKED

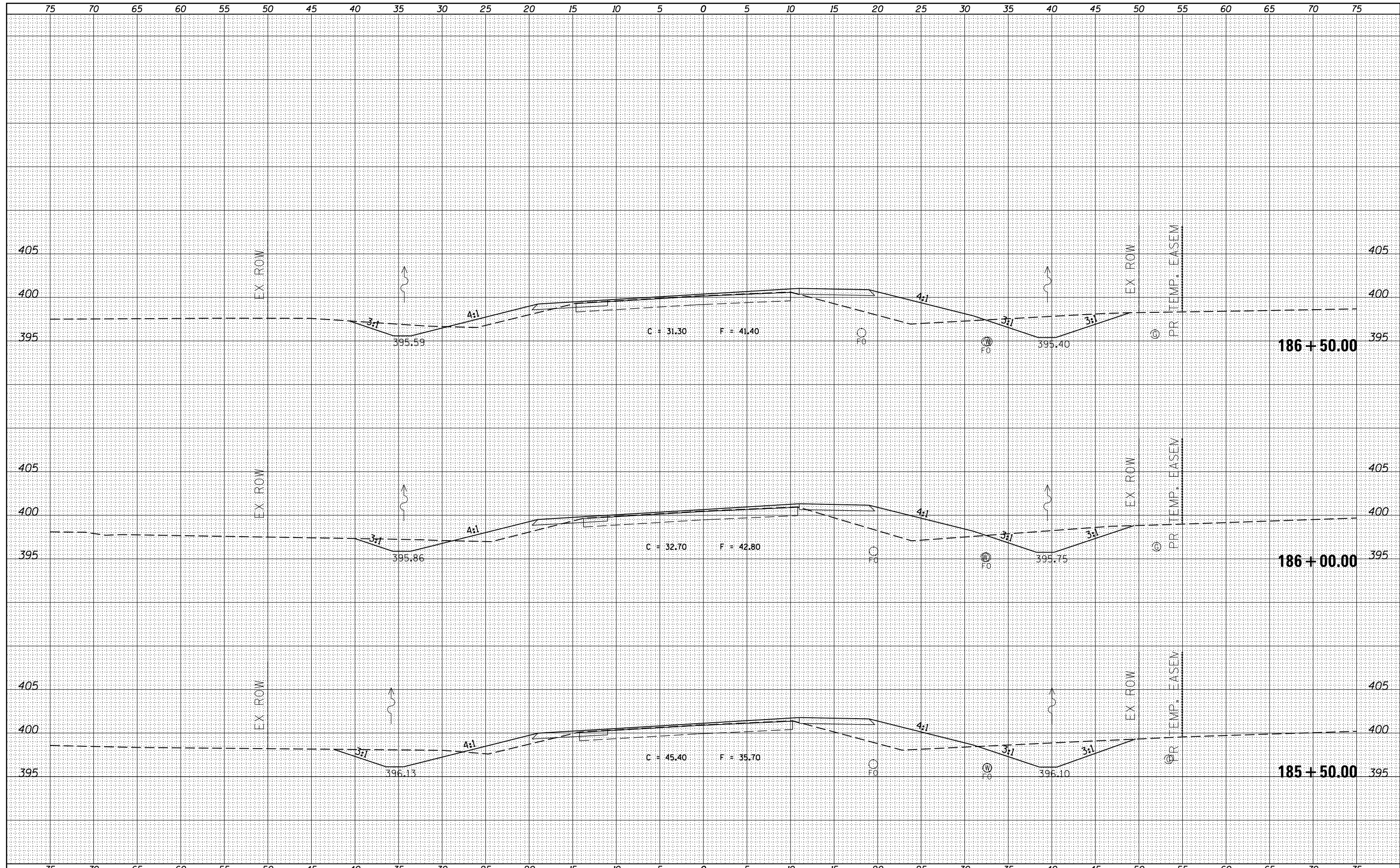
DATE	
BY	
ORIGINAL SURVEY	SURVEYED
NOTE BOOK	PLOTTED
NO.	TEMPLATE
	AREAS CHECKED
	AREAS CHECKED



FILE NAME =	USER NAME = \$USERS	DESIGNED -	REVISED -	STATE OF ILLINOIS DEPARTMENT OF TRANSPORTATION	PROPOSED CROSS SECTIONS ILLINOIS ROUTE 37		F.A.S. RTE.	SECTION	COUNTY	TOTAL SHEETS	SHEET NO.
es:\pw_work\pwidot\kellykd\0306645\78317-sh.tj	ks37.dgn	DRAWN -	REVISED -				2882	(11,12)R-1	FRANKLIN	196	115
		CHECKED -	REVISED -				CONTRACT NO. 78317				
MODELNAME	PLOT DATE = 3/22/2013	DATE -	REVISED -				SCALE:	SHEET OF SHEETS	STA. 182+50.00 TO STA. 183+50.00	ILLINOIS FED. AID PROJECT	

DATE	
BY	
FINAL SURVEY	SURVEYED
NOTE BOOK	PLOTTED
NO.	TEMPLATE
	AREAS CHECKED
	AREAS CHECKED

DATE	
BY	
ORIGINAL SURVEY	SURVEYED
NOTE BOOK	PLOTTED
NO.	TEMPLATE
	AREAS CHECKED
	AREAS CHECKED

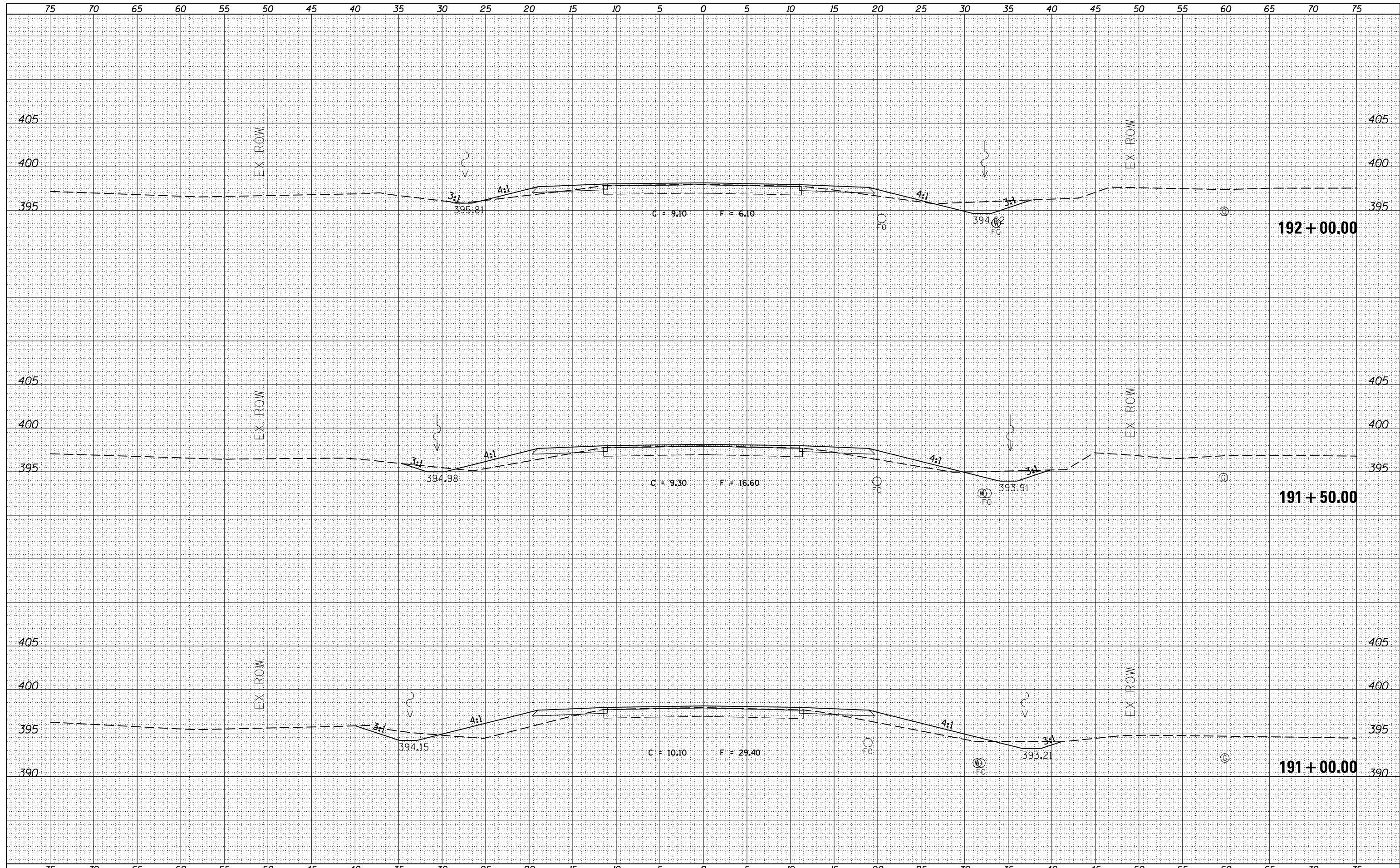


FILE NAME =	USER NAME = \$USERS	DESIGNED -	REVISED -	STATE OF ILLINOIS DEPARTMENT OF TRANSPORTATION	PROPOSED CROSS SECTIONS ILLINOIS ROUTE 37		F.A.S. RTE.	SECTION	COUNTY	TOTAL SHEETS	SHEET NO.				
es:\pw_work\pwidot\kellykd\0306645\78317-sh.tj	ks37.dgn	DRAWN -	REVISED -		SCALE:	SHEET	OF	SHEETS	STA. 185+50.00	TO STA. 186+50.00	2882	(11,12)R-1	FRANKLIN	196	117
		CHECKED -	REVISED -												
\$MODELNAME\$		DATE -	REVISED -												

ILLINOIS FED. AID PROJECT

DATE	
BY	
FINAL SURVEY	SURVEYED
NOTE BOOK	PLOTTED
NO.	TEMPLATE
	AREAS CHECKED
	AREAS CHECKED

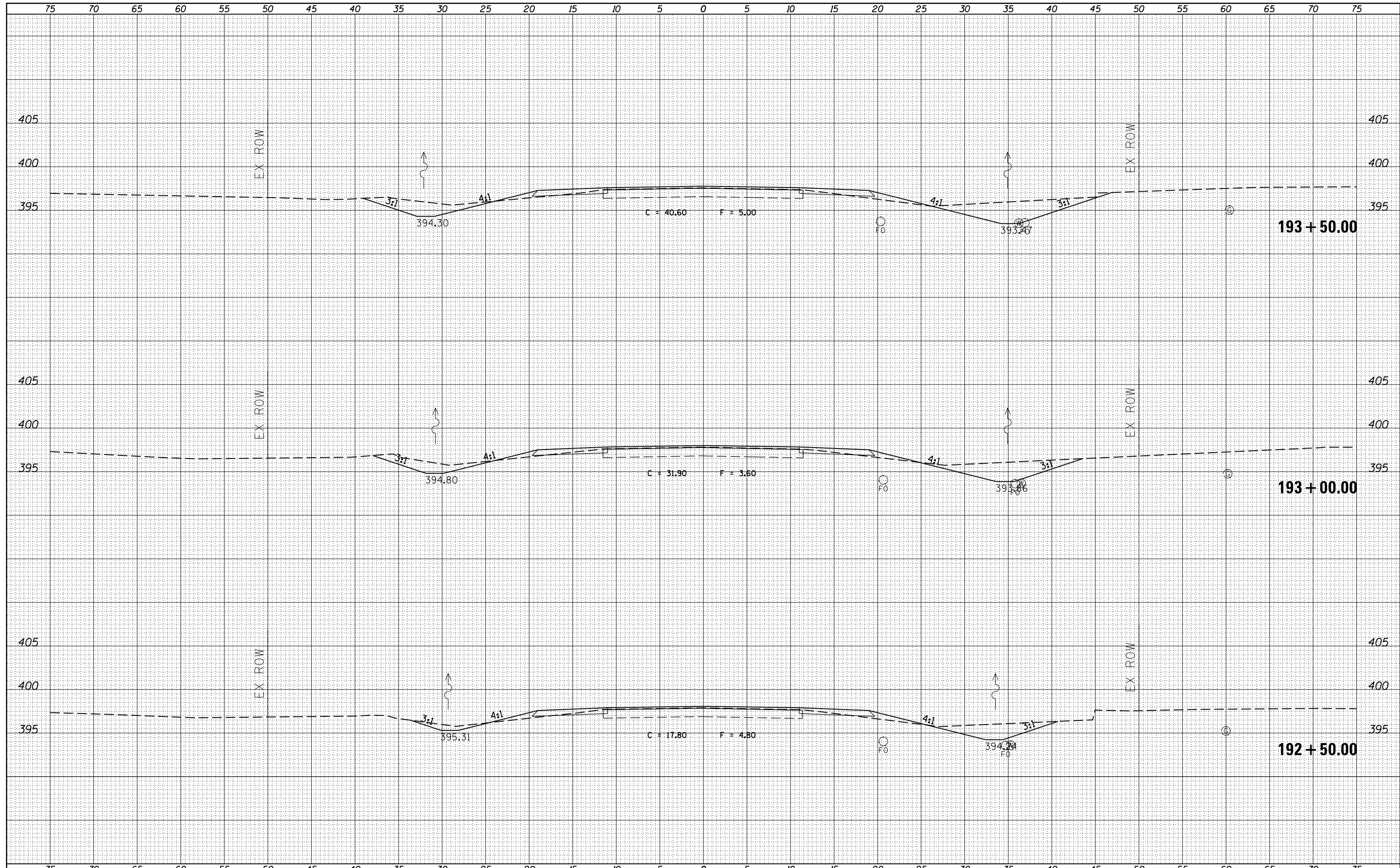
DATE	
BY	
ORIGINAL SURVEY	SURVEYED
NOTE BOOK	PLOTTED
NO.	TEMPLATE
	AREAS CHECKED
	AREAS CHECKED



FILE NAME =	USER NAME = \$USERS	DESIGNED -	REVISED -	STATE OF ILLINOIS DEPARTMENT OF TRANSPORTATION	PROPOSED CROSS SECTIONS ILLINOIS ROUTE 37		F.A.S. RTE.	SECTION	COUNTY	TOTAL SHEETS	SHEET NO.
es:\pw_work\pwidot\kellykd\0306645\78317-sh.tj	ks37.dgn	DRAWN -	REVISED -		2882	(11,12)R-1	FRANKLIN	196	121		
	PLOT SCALE = 10.0000' / in.	CHECKED -	REVISED -		SCALE:		SHEET OF SHEETS		STA. 191+00.00 TO STA. 192+00.00	CONTRACT NO. 78317	
\$MODELNAME\$	PLOT DATE = 3/22/2013	DATE -	REVISED -		ILLINOIS FED. AID PROJECT						

DATE	
BY	
FINAL SURVEY	SURVEYED
NOTE BOOK	PLOTTED
NO.	AREAS CHECKED

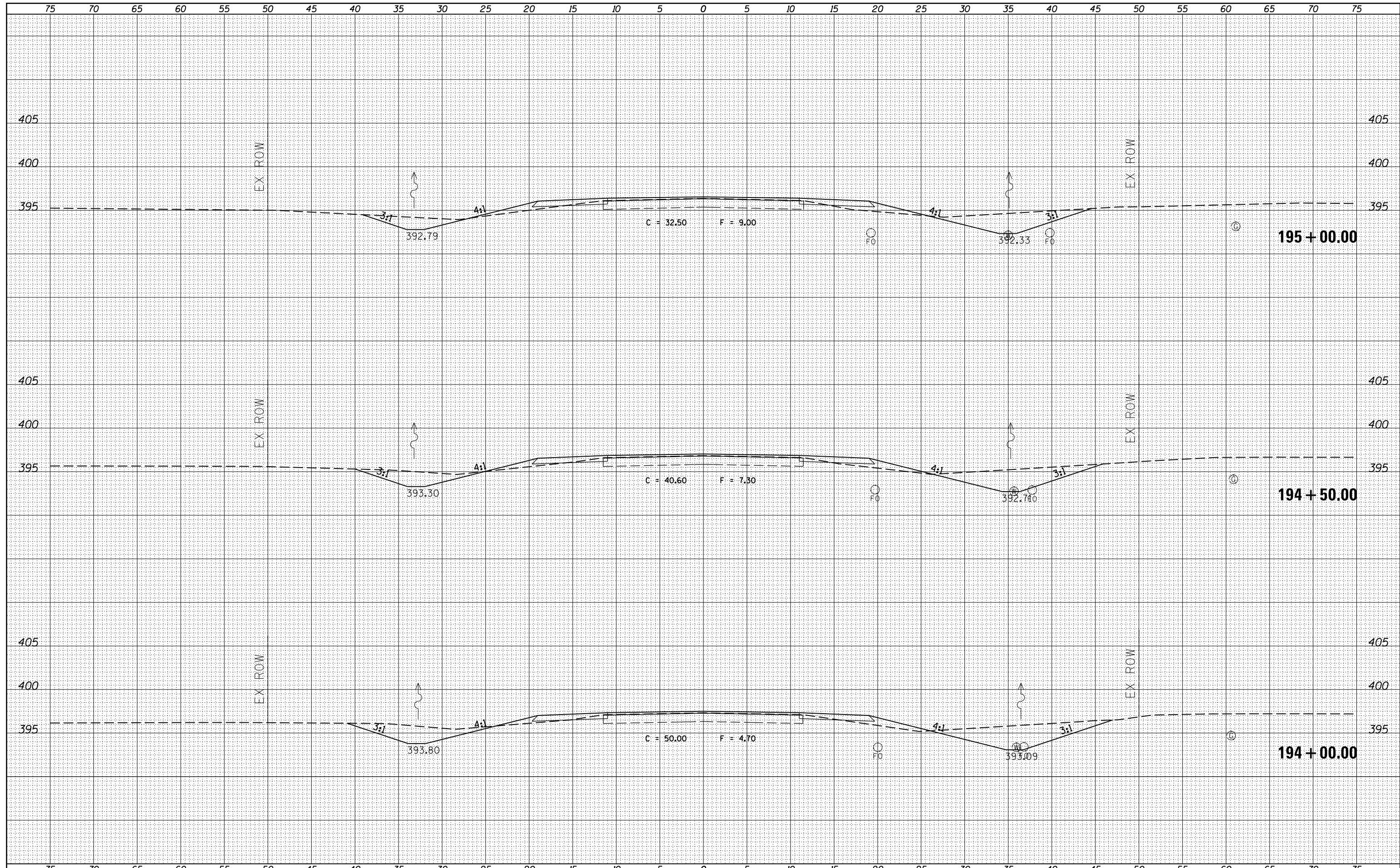
DATE	
BY	
ORIGINAL SURVEY	SURVEYED
NOTE BOOK	PLOTTED
NO.	AREAS CHECKED



FILE NAME =	USER NAME = \$USERS	DESIGNED -	REVISED -	<p align="center">STATE OF ILLINOIS DEPARTMENT OF TRANSPORTATION</p> <p align="center">PROPOSED CROSS SECTIONS ILLINOIS ROUTE 37</p>	F.A.S. RTE.	SECTION	COUNTY	TOTAL SHEETS	SHEET NO.
es:\pw_work\pwidot\kellykd\ad0306645\78317-sh.tj	ks37.dgn	DRAWN -	REVISED -		2882	(11,12)R-1	FRANKLIN	196	122
		CHECKED -	REVISED -		CONTRACT NO. 78317				
MODELNAME	PLT DATE = 3/22/2013	DATE -	REVISED -		SCALE:	SHEET	OF	SHEETS	STA. 192+50.00

DATE	
BY	
FINAL SURVEY	SURVEYED
NOTE BOOK	PLOTTED
NO.	TEMPLATE
	AREAS CHECKED

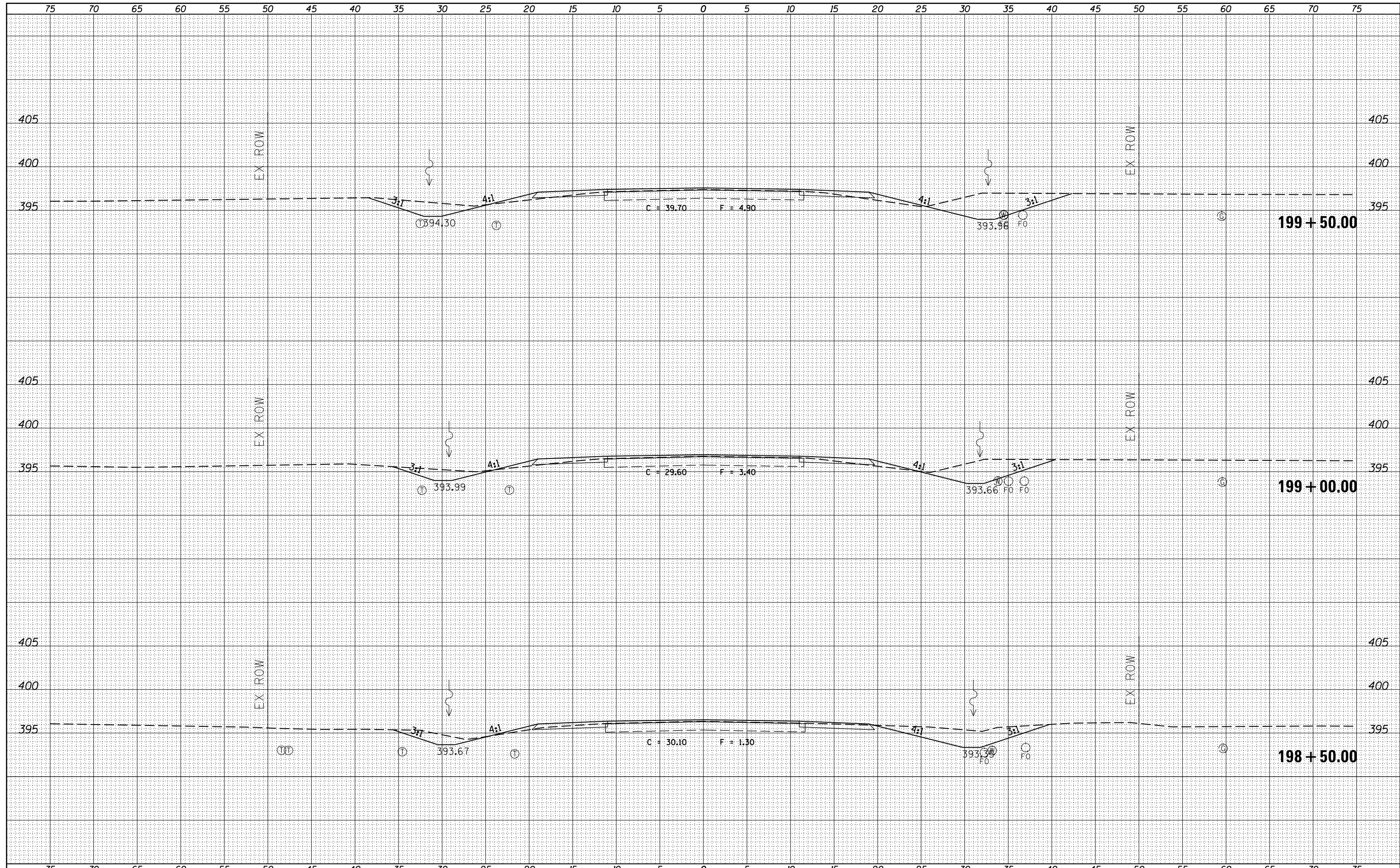
DATE	
BY	
ORIGINAL SURVEY	SURVEYED
NOTE BOOK	PLOTTED
NO.	TEMPLATE
	AREAS CHECKED



FILE NAME =	USER NAME = \$USERS	DESIGNED -	REVISED -	STATE OF ILLINOIS DEPARTMENT OF TRANSPORTATION	PROPOSED CROSS SECTIONS ILLINOIS ROUTE 37		F.A.S. RTE.	SECTION	COUNTY	TOTAL SHEETS	SHEET NO.
es:\pw_work\pwidot\kellykd\0306645\78317-sh.tj	ks37.dgn	DRAWN -	REVISED -		2882	(11,12)R-1	FRANKLIN	196	123		
		CHECKED -	REVISED -		SCALE: SHEET OF SHEETS STA. 194+00.00 TO STA. 195+00.00		CONTRACT NO. 78317		ILLINOIS FED. AID PROJECT		
MODELNAME	PLOT DATE = 3/22/2013	DATE -	REVISED -								

DATE	
BY	
FINAL SURVEY	SURVEYED
NOTE BOOK	PLOTTED
NO.	TEMPLATE
	AREAS CHECKED
	AREAS CHECKED

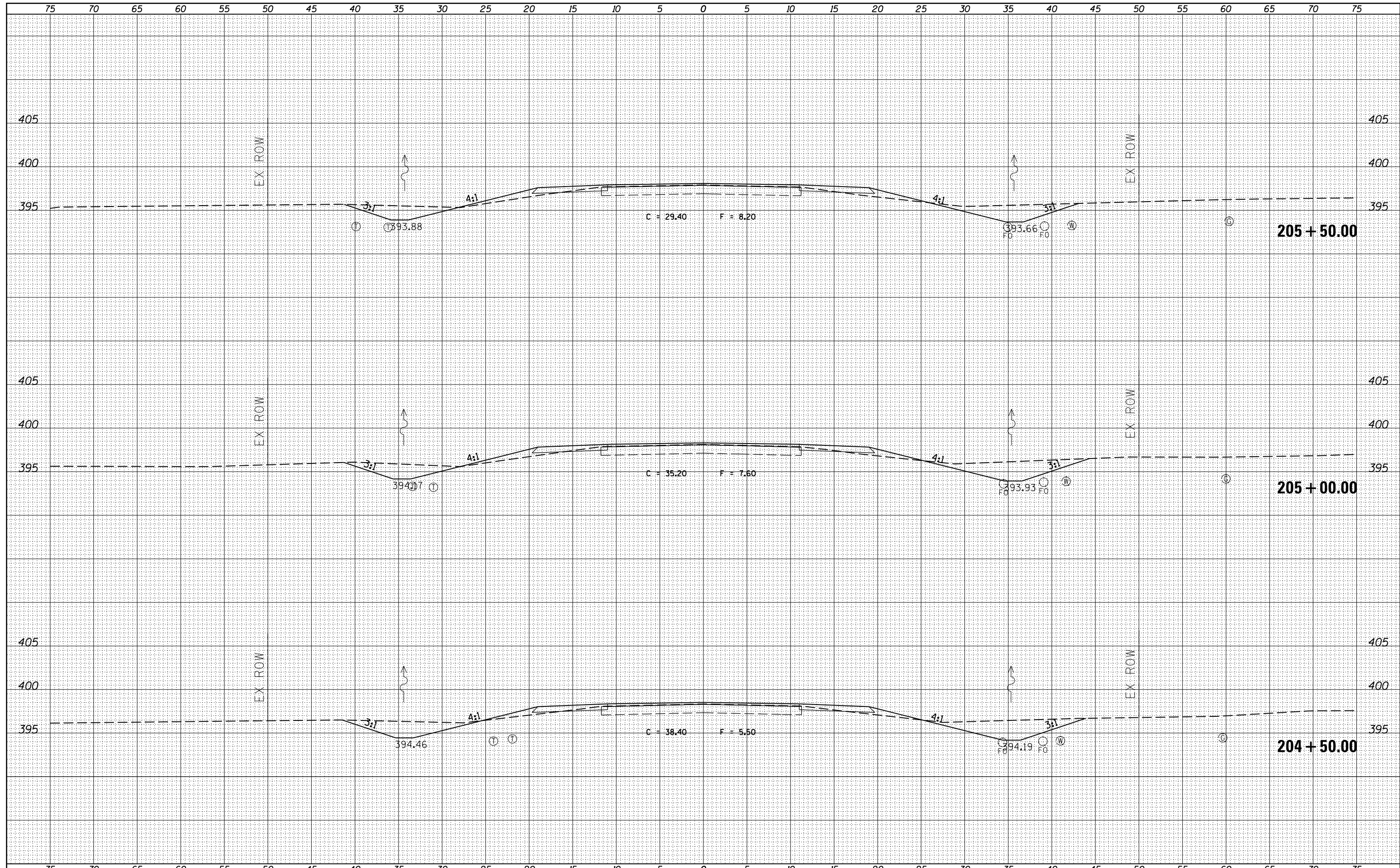
DATE	
BY	
ORIGINAL SURVEY	SURVEYED
NOTE BOOK	PLOTTED
NO.	TEMPLATE
	AREAS CHECKED
	AREAS CHECKED



FILE NAME =	USER NAME = *USERS*	DESIGNED -	REVISED -	STATE OF ILLINOIS DEPARTMENT OF TRANSPORTATION	PROPOSED CROSS SECTIONS ILLINOIS ROUTE 37		F.A.S. RTE.	SECTION	COUNTY	TOTAL SHEETS	SHEET NO.
es:\pw_work\pwidot\kellykd\0306645\78317-sh.tj	ks37.dgn	DRAWN -	REVISED -		2882	(11,12)R-1	FRANKLIN	196	127		
	PLOT SCALE = 10.0000' / in.	CHECKED -	REVISED -		SCALE: SHEET OF SHEETS STA. 198+50.00 TO STA. 199+50.00		CONTRACT NO. 78317		ILLINOIS FED. AID PROJECT		
MODELNAME	PLOT DATE = 3/22/2013	DATE -	REVISED -								

DATE	
BY	
SURVEYED	
PLOTTED	
TEMPLATE	
AREAS	
CHECKED	
FINAL SURVEY	
NOTE BOOK	
NO.	

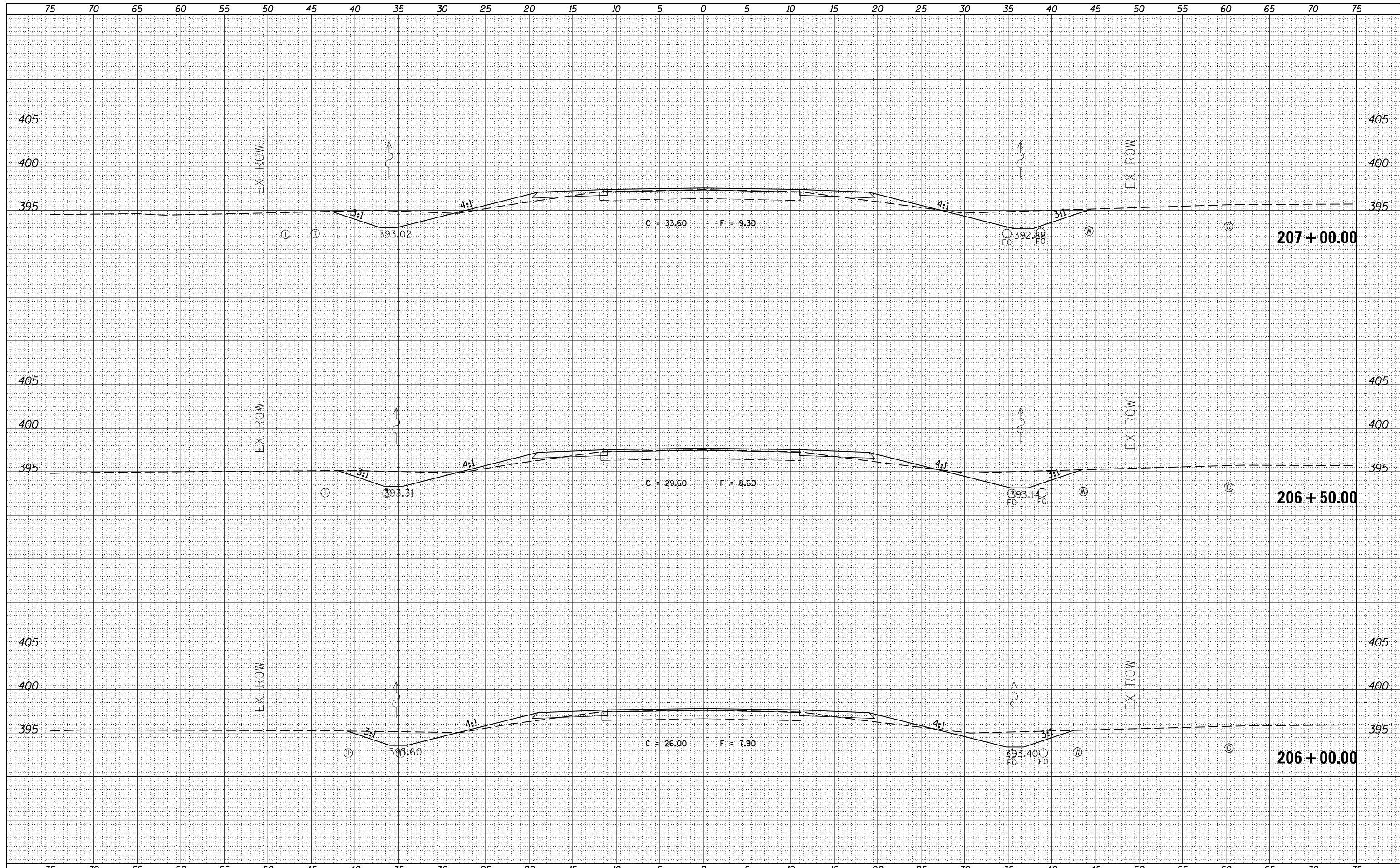
DATE	
BY	
SURVEYED	
PLOTTED	
TEMPLATE	
AREAS	
CHECKED	
ORIGINAL SURVEY	
NOTE BOOK	
NO.	



FILE NAME =	USER NAME = \$USERS	DESIGNED -	REVISED -	STATE OF ILLINOIS DEPARTMENT OF TRANSPORTATION	PROPOSED CROSS SECTIONS ILLINOIS ROUTE 37		F.A.S. RTE.	SECTION	COUNTY	TOTAL SHEETS	SHEET NO.
es:\pw_work\pwidot\kellykd\0306645\78317-sh.tj	ks37.dgn	DRAWN -	REVISED -		2882	(11,12)R-1	FRANKLIN	196	131		
MODELNAME	PLOT SCALE = 10.0000' / in.	CHECKED -	REVISED -		SCALE: SHEET OF SHEETS STA. 204+50.00 TO STA. 205+50.00		CONTRACT NO. 78317		ILLINOIS FED. AID PROJECT		
	PLOT DATE = 3/22/2013	DATE -	REVISED -								

DATE	
BY	
FINAL SURVEY	SURVEYED
NOTE BOOK	PLOTTED
NO.	TEMPLATE
	AREAS CHECKED
	AREAS CHECKED

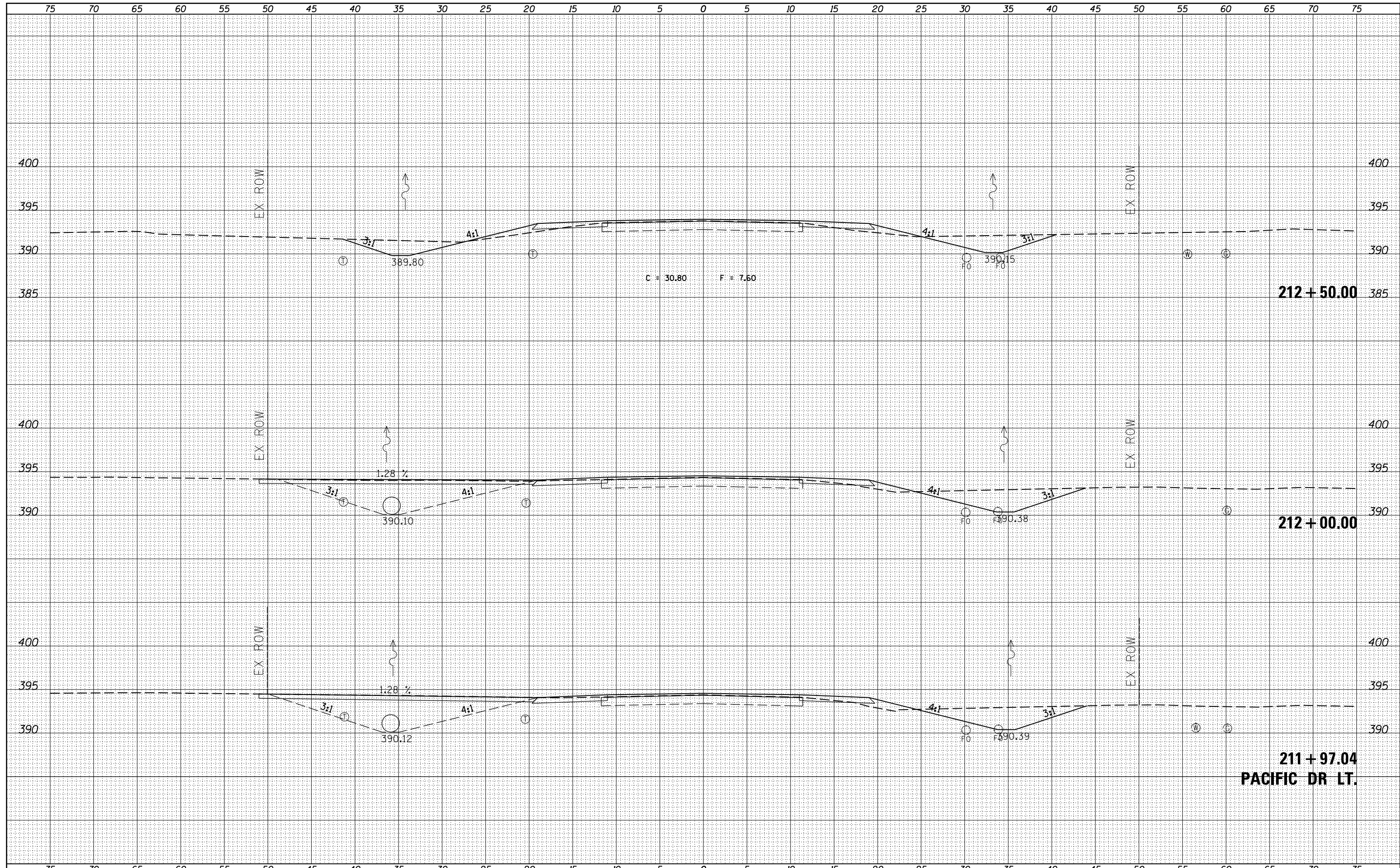
DATE	
BY	
ORIGINAL SURVEY	SURVEYED
NOTE BOOK	PLOTTED
NO.	TEMPLATE
	AREAS CHECKED
	AREAS CHECKED



FILE NAME =	USER NAME = *USERS*	DESIGNED -	REVISED -	STATE OF ILLINOIS DEPARTMENT OF TRANSPORTATION	PROPOSED CROSS SECTIONS ILLINOIS ROUTE 37		F.A.S. RTE.	SECTION	COUNTY	TOTAL SHEETS	SHEET NO.	
es:\pw_work\pwidot\kellykd\0306645\78317-sh.tj	ks37.dgn	DRAWN -	REVISED -		2882	(11,12)R-1	FRANKLIN	196	132	CONTRACT NO. 78317		
MODELNAME	PLOT SCALE = 10.0000' / in.	CHECKED -	REVISED -		SCALE:	SHEET	OF	SHEETS	STA. 206+00.00	TO STA. 207+00.00	ILLINOIS FED. AID PROJECT	
	PLOT DATE = 3/22/2013	DATE -	REVISED -									

DATE	
BY	
FINAL SURVEY	SURVEYED
NOTE BOOK	PLOTTED
NO.	TEMPLATE
	AREAS
	CHECKED

DATE	
BY	
ORIGINAL SURVEY	SURVEYED
NOTE BOOK	PLOTTED
NO.	TEMPLATE
	AREAS
	CHECKED



FILE NAME =
 es:\pw_work\pwidot\kellykd\0306645\78317-sh.tj...s37.dgn
 MODELNAME

USER NAME = *USERS*
 DESIGNED -
 DRAWN -
 CHECKED -
 DATE -

REVISED -
 REVISED -
 REVISED -
 REVISED -

**STATE OF ILLINOIS
 DEPARTMENT OF TRANSPORTATION**

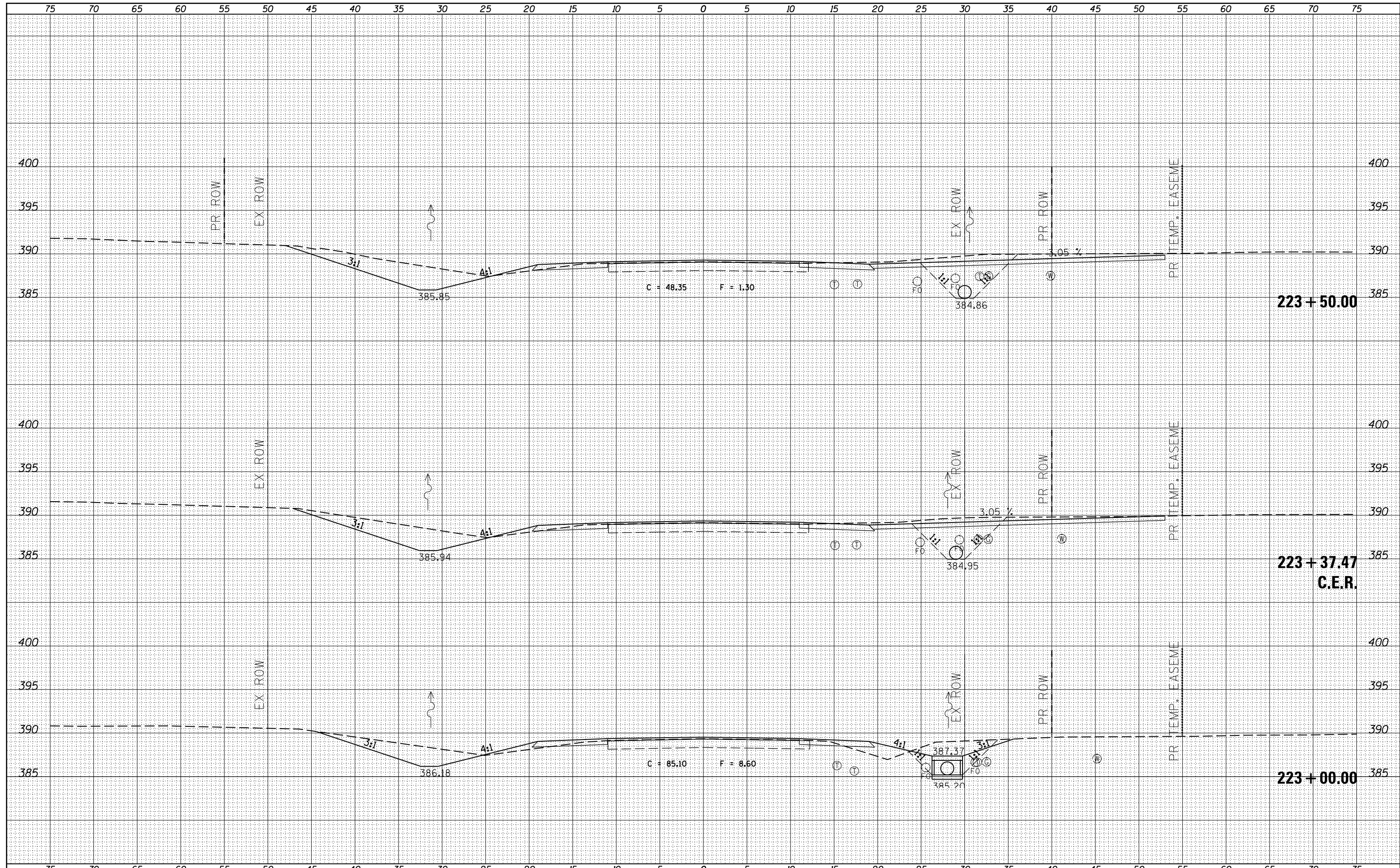
**PROPOSED CROSS SECTIONS
 ILLINOIS ROUTE 37**

SCALE: SHEET OF SHEETS STA. 211+97.04 TO STA. 212+50.00

F.A.S. RTE.	SECTION	COUNTY	TOTAL SHEETS	SHEET NO.
2882	(11,12)R-1	FRANKLIN	196	136
CONTRACT NO. 78317			ILLINOIS FED. AID PROJECT	

DATE	
BY	
FINAL SURVEY	SURVEYED
NOTE BOOK	PLOTTED
NO.	TEMPLATE
	AREAS CHECKED

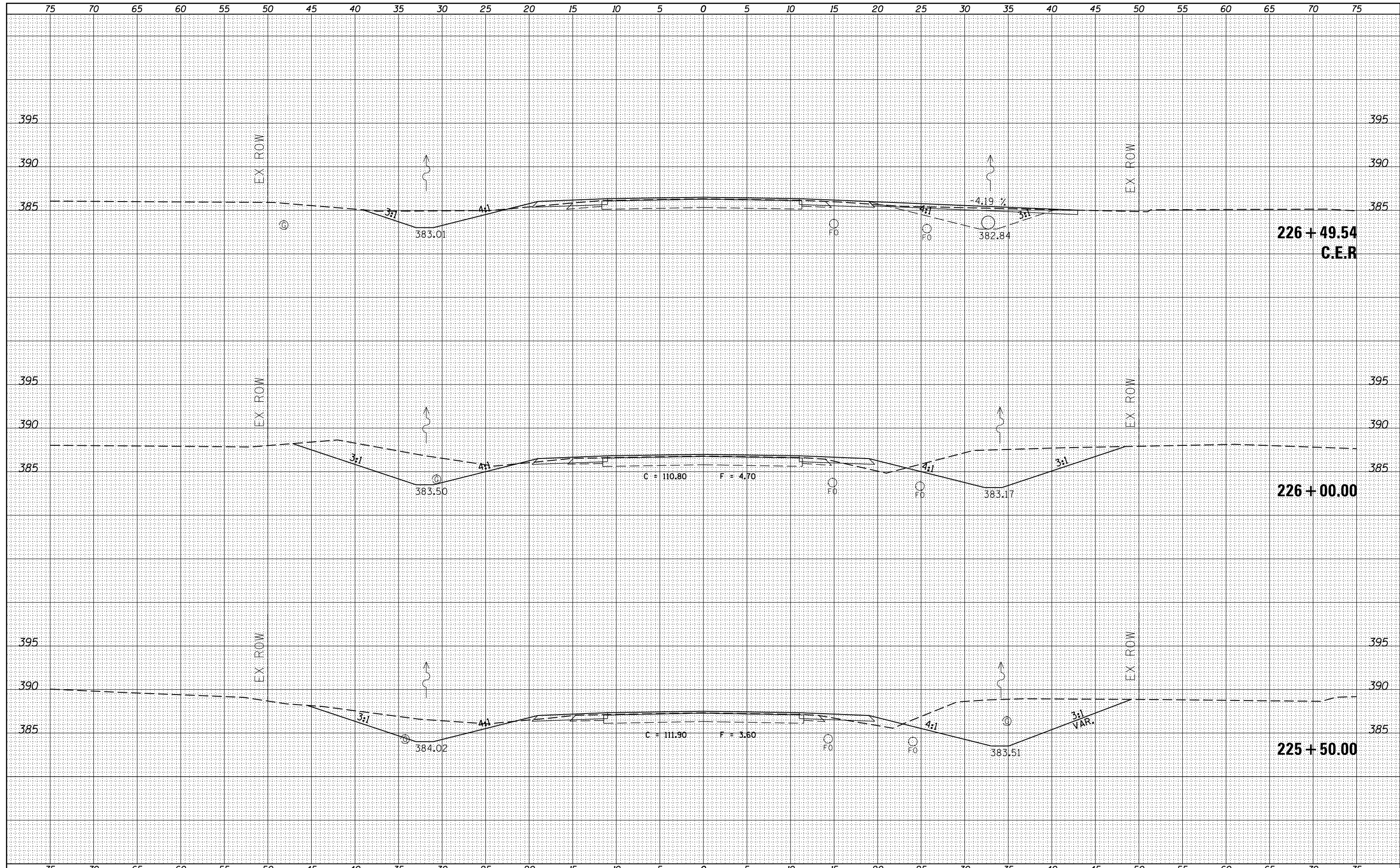
DATE	
BY	
ORIGINAL SURVEY	SURVEYED
NOTE BOOK	PLOTTED
NO.	TEMPLATE
	AREAS CHECKED



FILE NAME =	USER NAME = \$USER\$	DESIGNED -	REVISED -	STATE OF ILLINOIS DEPARTMENT OF TRANSPORTATION	PROPOSED CROSS SECTIONS ILLINOIS ROUTE 37			F.A.S. RTE.	SECTION	COUNTY	TOTAL SHEETS	SHEET NO.
es:\pw_work\pwidot\kellykd\0306645\78317-sh.tj	ks37.dgn	DRAWN -	REVISED -		2882	(11,12)R-1	FRANKLIN	196	145			
\$MODELNAME\$	PLOT SCALE = 10.0000' / in.	CHECKED -	REVISED -		CONTRACT NO. 78317							
	PLOT DATE = 3/22/2013	DATE -	REVISED -		SCALE:	SHEET	OF	SHEETS	STA. 223+00.00 TO STA. 223+50.00	ILLINOIS FED. AID PROJECT		

DATE	
BY	
FINAL SURVEY	SURVEYED
NOTE BOOK	PLOTTED
NO.	TEMPLATE
	AREAS CHECKED
	AREAS CHECKED

DATE	
BY	
ORIGINAL SURVEY	SURVEYED
NOTE BOOK	PLOTTED
NO.	TEMPLATE
	AREAS CHECKED
	AREAS CHECKED



FILE NAME =	USER NAME = \$USERS	DESIGNED -	REVISED -	STATE OF ILLINOIS DEPARTMENT OF TRANSPORTATION	PROPOSED CROSS SECTIONS ILLINOIS ROUTE 37		F.A.S. RTE.	SECTION	COUNTY	TOTAL SHEETS	SHEET NO.				
es:\pw\work\pwidot\kellykd\ad0306645\78317-sh.tj	ks37.dgn	DRAWN -	REVISED -		SCALE:	SHEET	OF	SHEETS	STA. 225+50.00	TO STA. 226+49.54	2882	(11,12)R-1	FRANKLIN	196	148
		CHECKED -	REVISED -												
\$MODELNAME\$		DATE -	REVISED -												

226 + 49.54
C.E.R

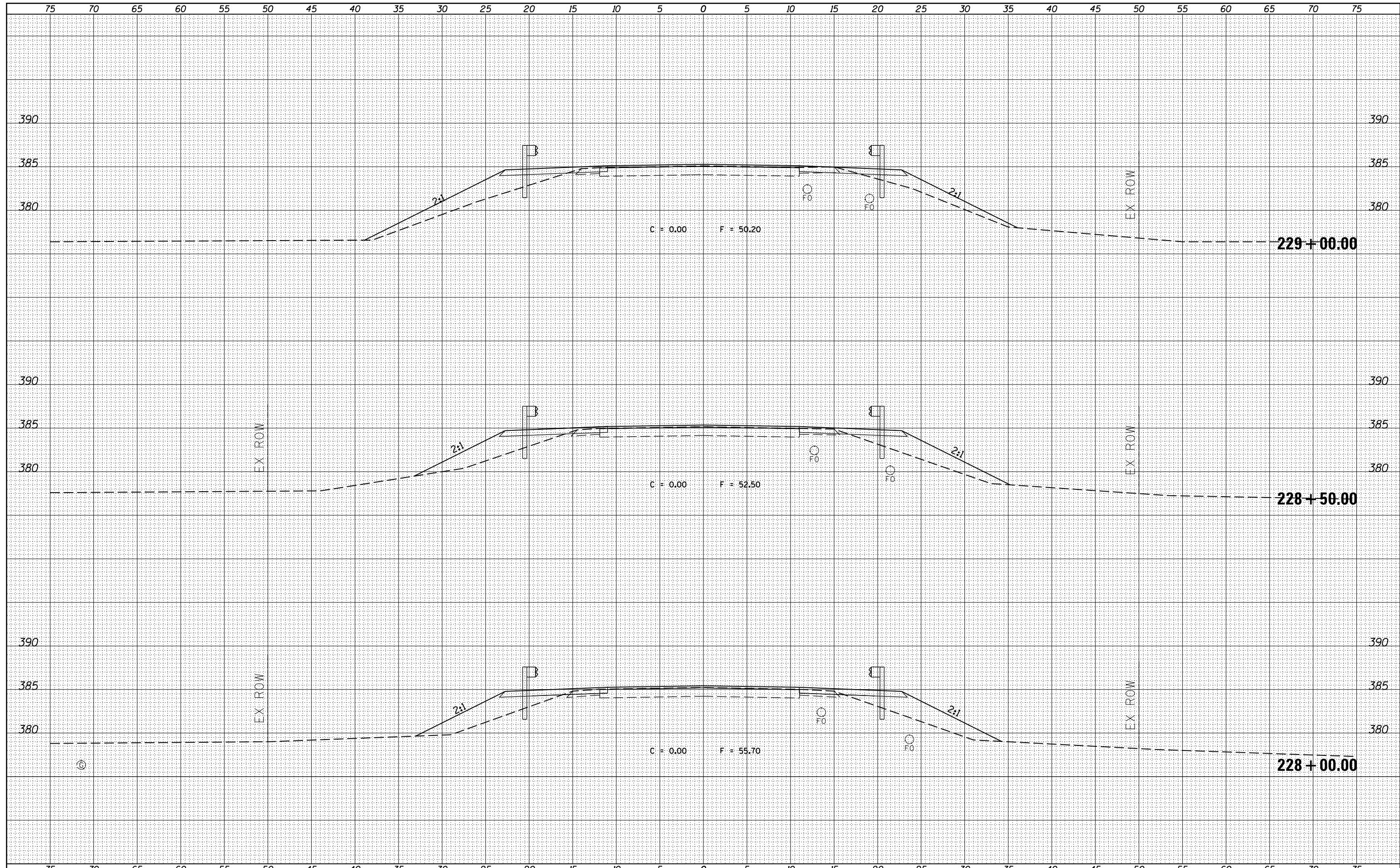
226 + 00.00

225 + 50.00

ILLINOIS FED. AID PROJECT

DATE	
BY	
FINAL SURVEY	SURVEYED
NOTE BOOK	PLOTTED
NO.	TEMPLATE
	AREAS CHECKED

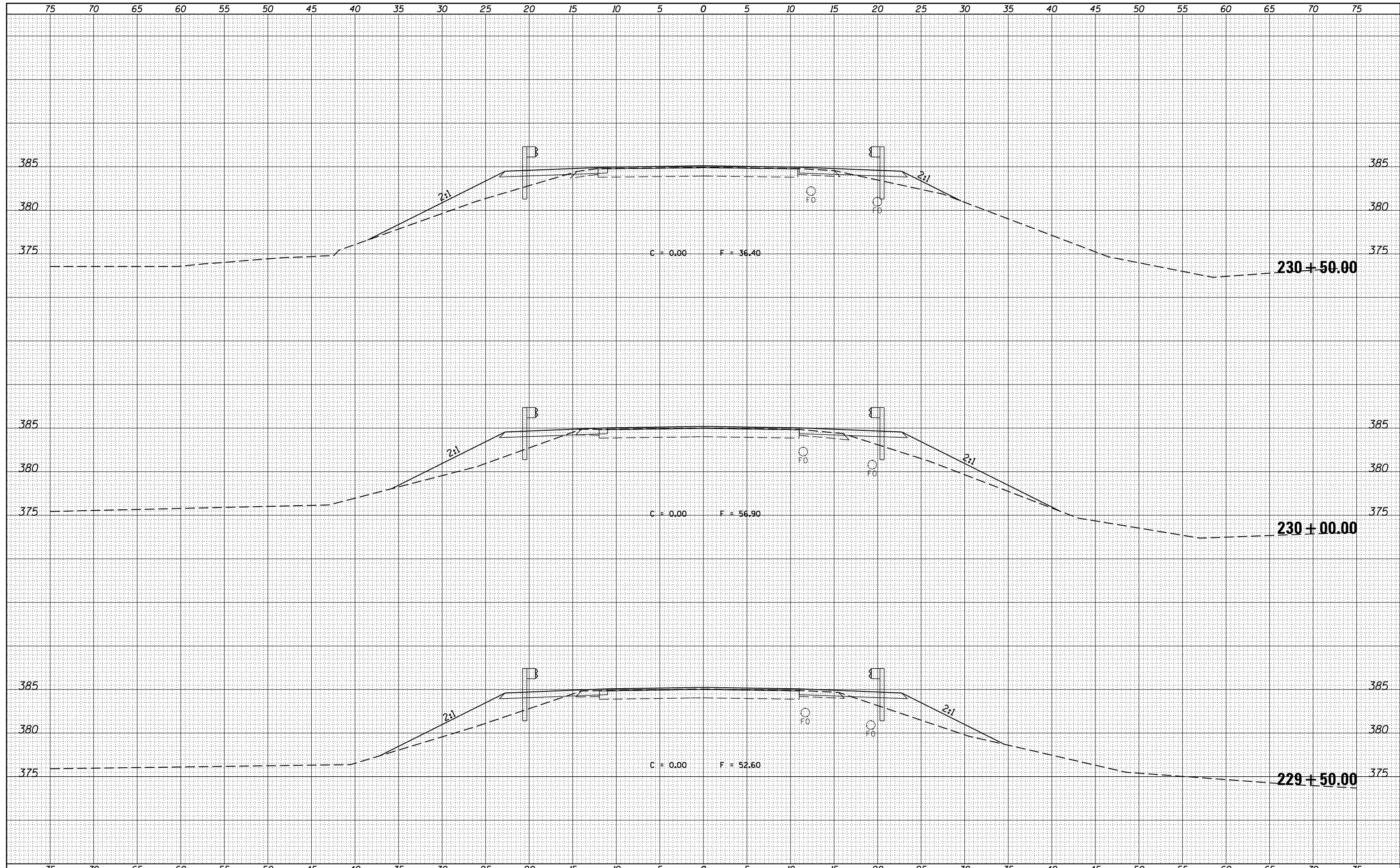
DATE	
BY	
ORIGINAL SURVEY	SURVEYED
NOTE BOOK	PLOTTED
NO.	TEMPLATE
	AREAS CHECKED



FILE NAME =	USER NAME = \$USERS	DESIGNED -	REVISED -	STATE OF ILLINOIS DEPARTMENT OF TRANSPORTATION	PROPOSED CROSS SECTIONS ILLINOIS ROUTE 37			F.A.S. RTE.	SECTION	COUNTY	TOTAL SHEETS	SHEET NO.			
es:\pw_work\pwidot\kellykd\0306645\78317-sh.tj	ks37.dgn	DRAWN -	REVISED -		SCALE:	SHEET	OF	SHEETS	STA. 228+00.00	TO STA. 229+00.00	2882	(11,12)R-1	FRANKLIN	196	150
		PLOT SCALE = 10.0000' / in.	CHECKED -		REVISED -										CONTRACT NO. 78317
\$MODELNAME\$		PLOT DATE = 3/22/2013	DATE -		REVISED -										ILLINOIS FED. AID PROJECT

DATE	
BY	
SURVEYED	
PLOTTED	
TEMPLATE	
AREAS	
CHECKED	
FINAL	
SURVEY	
NOTE BOOK	
NO.	

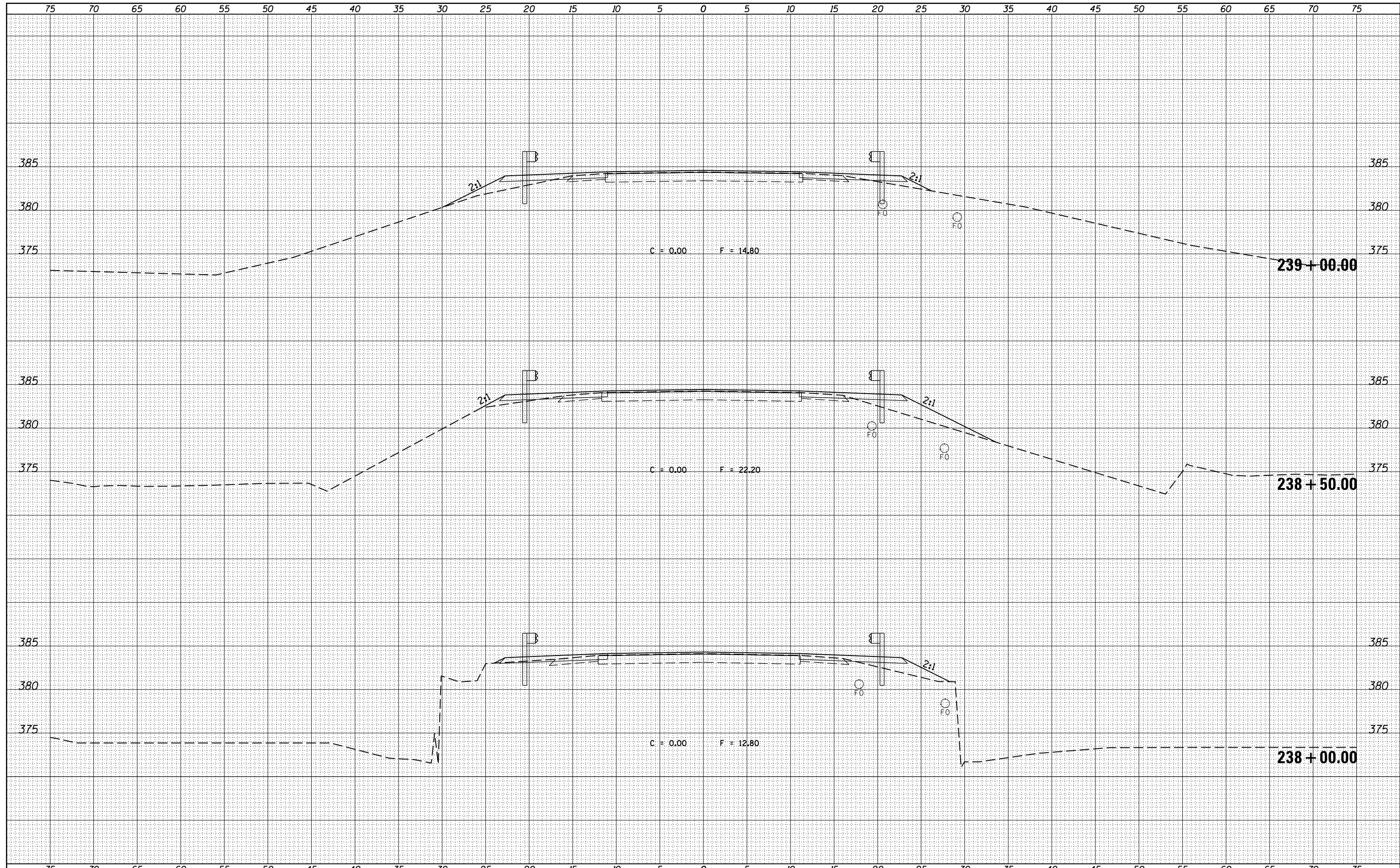
DATE	
BY	
SURVEYED	
PLOTTED	
TEMPLATE	
AREAS	
CHECKED	
ORIGINAL	
SURVEY	
NOTE BOOK	
NO.	



FILE NAME =	USER NAME = sUSERS	DESIGNED -	REVISED -	STATE OF ILLINOIS DEPARTMENT OF TRANSPORTATION	PROPOSED CROSS SECTIONS ILLINOIS ROUTE 37				F.A.S. RTE.	SECTION	COUNTY	TOTAL SHEETS	SHEET NO.
es:\pw_work\pwidot\kellykd\0306645\78317-sh.tj	ks37.dgn	DRAWN -	REVISED -		2882	(11,12)R-1	FRANKLIN	196	151				
MODELNAME	PLOT SCALE = 10.0000' / in.	CHECKED -	REVISED -		SCALE: SHEET OF SHEETS STA. 229+50.00 TO STA. 230+50.00				CONTRACT NO. 78317				
	PLOT DATE = 3/22/2013	DATE -	REVISED -						ILLINOIS FED. AID PROJECT				

DATE	
BY	
FINAL SURVEY NO.	
SURVEYED	
PLOTTED	
TEMPLATE	
AREAS CHECKED	

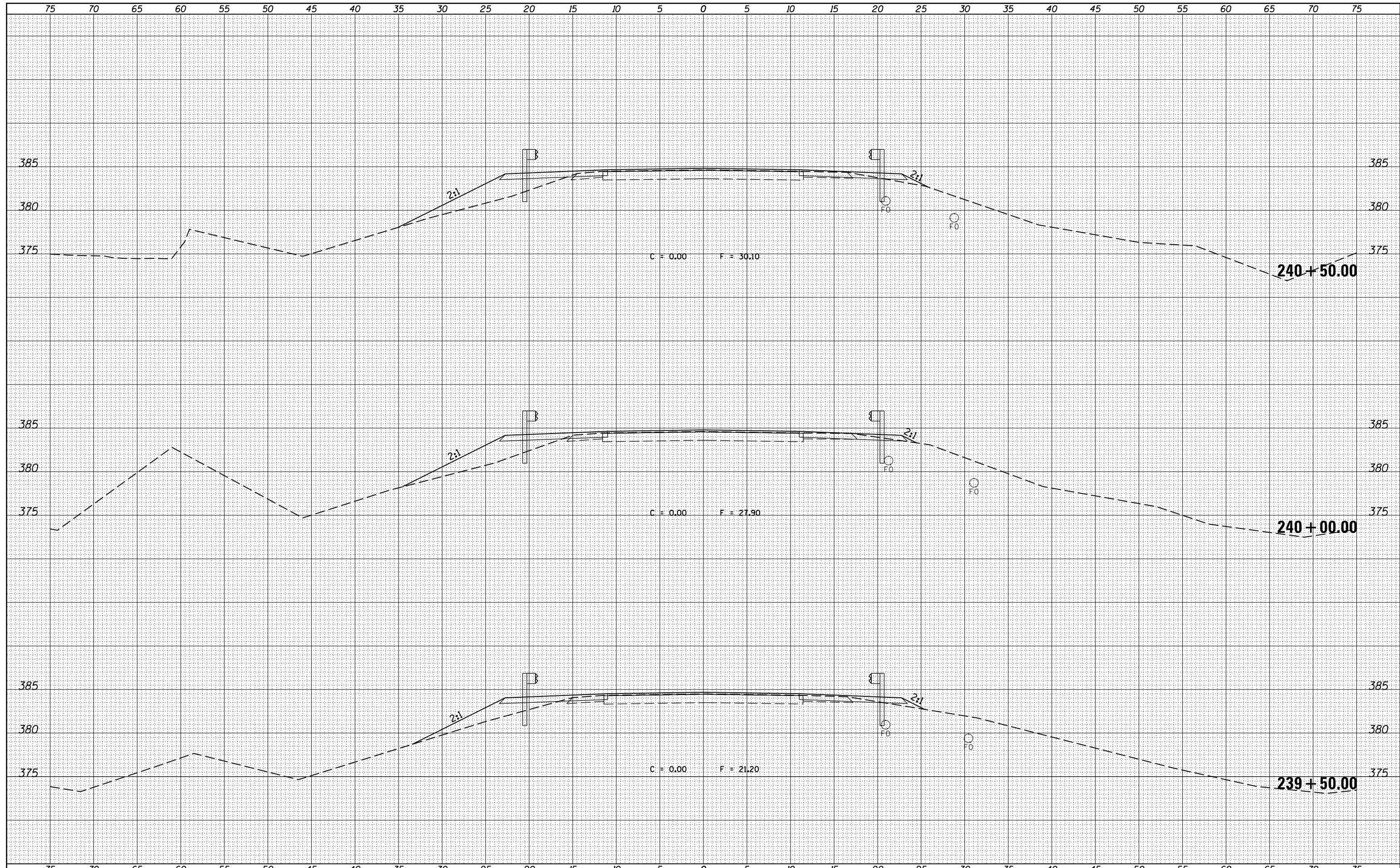
DATE	
BY	
ORIGINAL SURVEY NO.	
SURVEYED	
PLOTTED	
TEMPLATE	
AREAS CHECKED	



FILE NAME =	USER NAME = \$USERS	DESIGNED -	REVISÉD -	STATE OF ILLINOIS DEPARTMENT OF TRANSPORTATION	PROPOSED CROSS SECTIONS ILLINOIS ROUTE 37			F.A.S. RTE.	SECTION	COUNTY	TOTAL SHEETS	SHEET NO.
es:\pw_work\pwidot\kellykd\0306645\78317-sh.tj	ks37.dgn	DRAWN -	REVISÉD -					2882	(11,12)R-1	FRANKLIN	196	157
\$MODELNAME\$	PLOT SCALE = 10.0000' / in.	CHECKED -	REVISÉD -		SCALE: SHEET OF SHEETS STA. 238+00.00 TO STA. 239+00.00			CONTRACT NO. 78317				
	PLOT DATE = 3/22/2013	DATE -	REVISÉD -		ILLINOIS FED. AID PROJECT							

DATE	
BY	
SURVEYED	
PLOTTED	
TEMPLATE	
AREAS	
CHECKED	
FINAL SURVEY	
NOTE BOOK	
NO.	

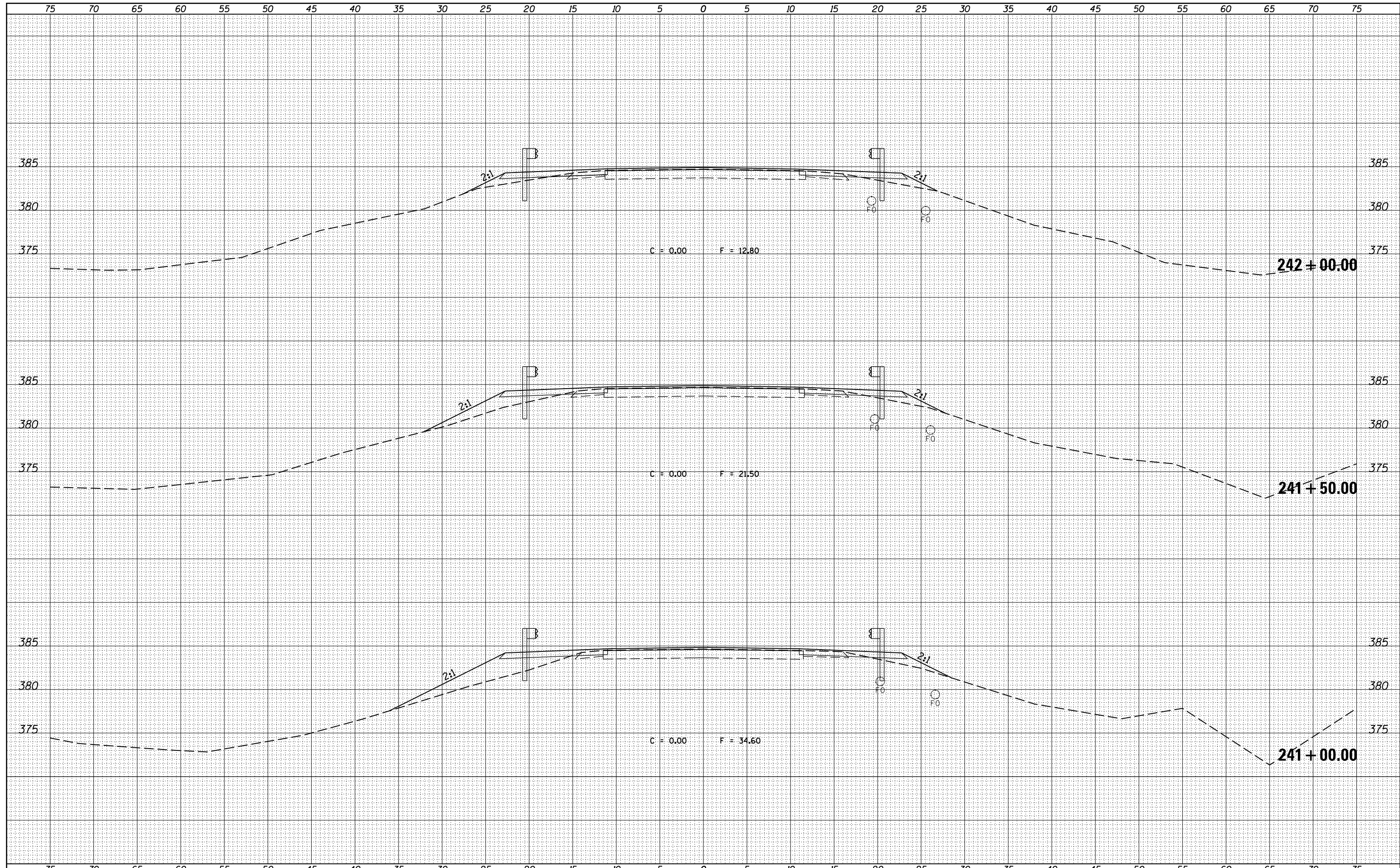
DATE	
BY	
SURVEYED	
PLOTTED	
TEMPLATE	
AREAS	
CHECKED	
ORIGINAL SURVEY	
NOTE BOOK	
NO.	



FILE NAME =	USER NAME = \$USERS	DESIGNED -	REVISED -	STATE OF ILLINOIS DEPARTMENT OF TRANSPORTATION	PROPOSED CROSS SECTIONS ILLINOIS ROUTE 37		F.A.S. RTE.	SECTION	COUNTY	TOTAL SHEETS	SHEET NO.
es:\pw_work\pwidot\kellykd\0306645\78317-sh.tj	ks37.dgn	DRAWN -	REVISED -		2882	(11,12)R-1	FRANKLIN	196	158		
\$MODELNAME\$	PLOT SCALE = 10.0000' / in.	CHECKED -	REVISED -		CONTRACT NO. 78317						
	PLOT DATE = 3/22/2013	DATE -	REVISED -		SCALE:	SHEET	OF	SHEETS	STA. 239+50.00 TO STA. 240+50.00	ILLINOIS FED. AID PROJECT	

DATE	
BY	
FINAL SURVEY NO.	
SURVEYED	
PLOTTED	
TEMPLATE	
AREAS	
CHECKED	

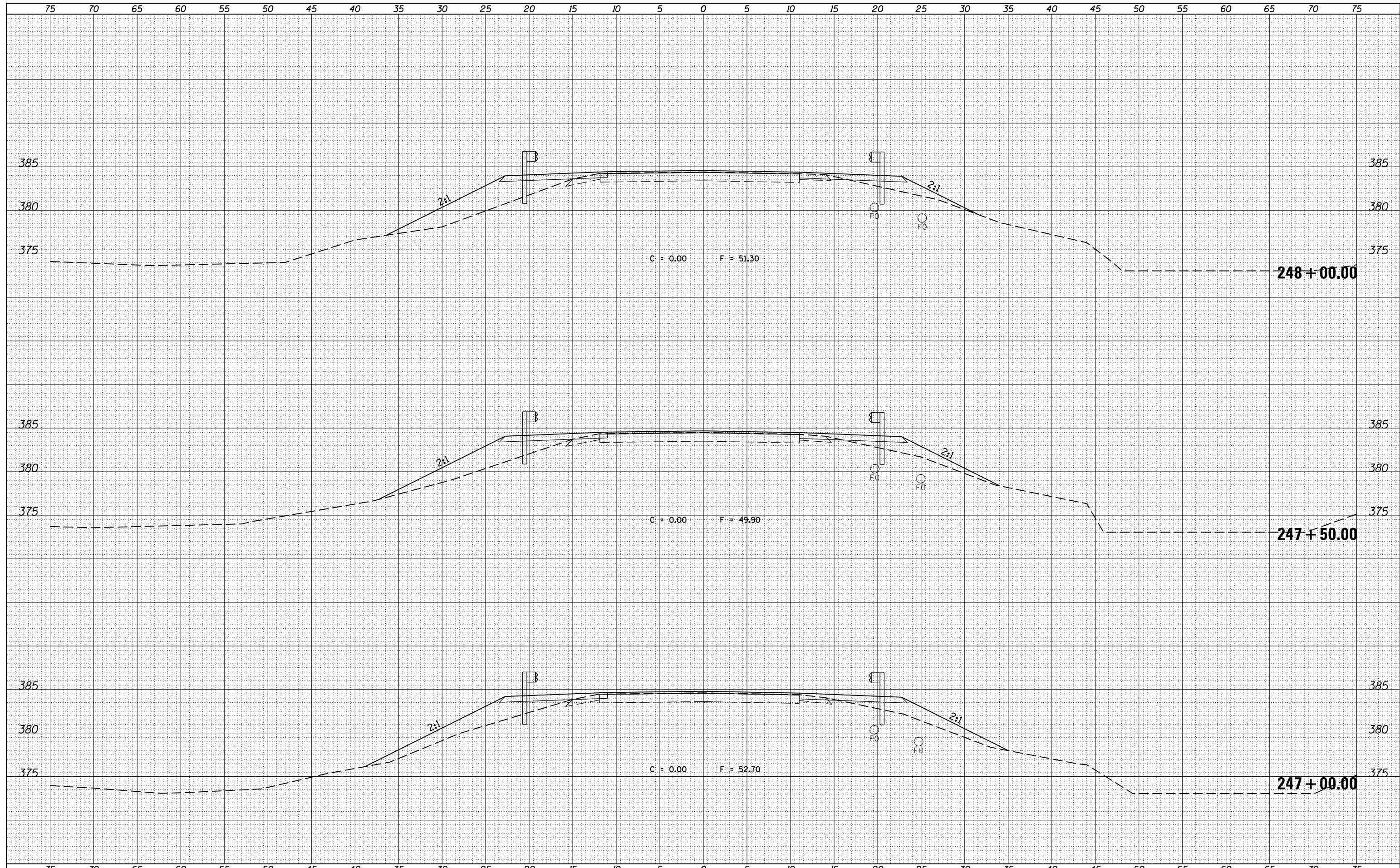
DATE	
BY	
ORIGINAL SURVEY NO.	
SURVEYED	
PLOTTED	
TEMPLATE	
AREAS	
CHECKED	



FILE NAME =	USER NAME = \$USERS	DESIGNED -	REVISED -	STATE OF ILLINOIS DEPARTMENT OF TRANSPORTATION	PROPOSED CROSS SECTIONS ILLINOIS ROUTE 37		F.A.S. RTE.	SECTION	COUNTY	TOTAL SHEETS	SHEET NO.
es:\pw_work\pwidot\kellykd\0306645\78317-sh.tj	ks37.dgn	DRAWN -	REVISED -		2882	(11,12)R-1	FRANKLIN	196	159		
\$MODELNAME\$	PLOT SCALE = 10.0000' / in.	CHECKED -	REVISED -		SCALE: SHEET OF SHEETS STA. 241+00.00 TO STA. 242+00.00		CONTRACT NO. 78317		ILLINOIS FED. AID PROJECT		
	PLOT DATE = 3/22/2013	DATE -	REVISED -								

DATE	
BY	
SURVEYED	
PLOTTED	
TEMPLATE	
AREAS	
CHECKED	
FINAL SURVEY	
NOTE BOOK	
NO.	

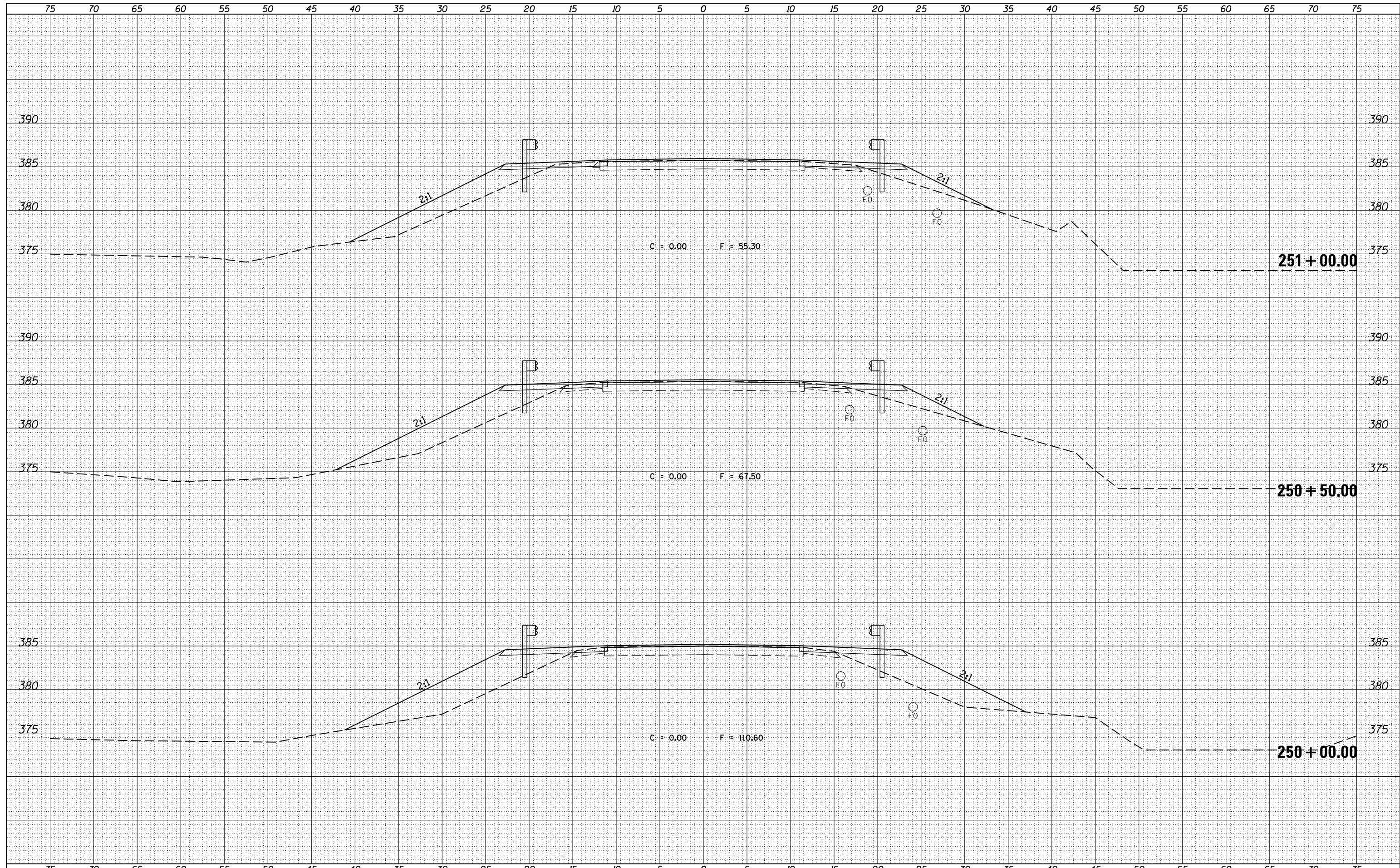
DATE	
BY	
SURVEYED	
PLOTTED	
TEMPLATE	
AREAS	
CHECKED	
ORIGINAL SURVEY	
NOTE BOOK	
NO.	



FILE NAME =	USER NAME = \$USERS	DESIGNED -	REVISÉD -	STATE OF ILLINOIS DEPARTMENT OF TRANSPORTATION	PROPOSED CROSS SECTIONS ILLINOIS ROUTE 37			F.A.S. RTE.	SECTION	COUNTY	TOTAL SHEETS	SHEET NO.
es:\pw_work\pwidot\kellykd\0306645\78317-sh.tj	ks37.dgn	DRAWN -	REVISÉD -					2882	(11,12)R-1	FRANKLIN	196	163
\$MODELNAME\$	PLOT SCALE = 10.0000' / in.	CHECKED -	REVISÉD -		SCALE: SHEET OF SHEETS STA. 247+00.00 TO STA. 248+00.00			CONTRACT NO. 78317				
	PLOT DATE = 3/22/2013	DATE -	REVISÉD -					ILLINOIS FED. AID PROJECT				

DATE	
BY	
SURVEYED	
PLOTTED	
TEMPLATE	
AREAS	
CHECKED	
FINAL SURVEY	
NOTE BOOK	
NO.	

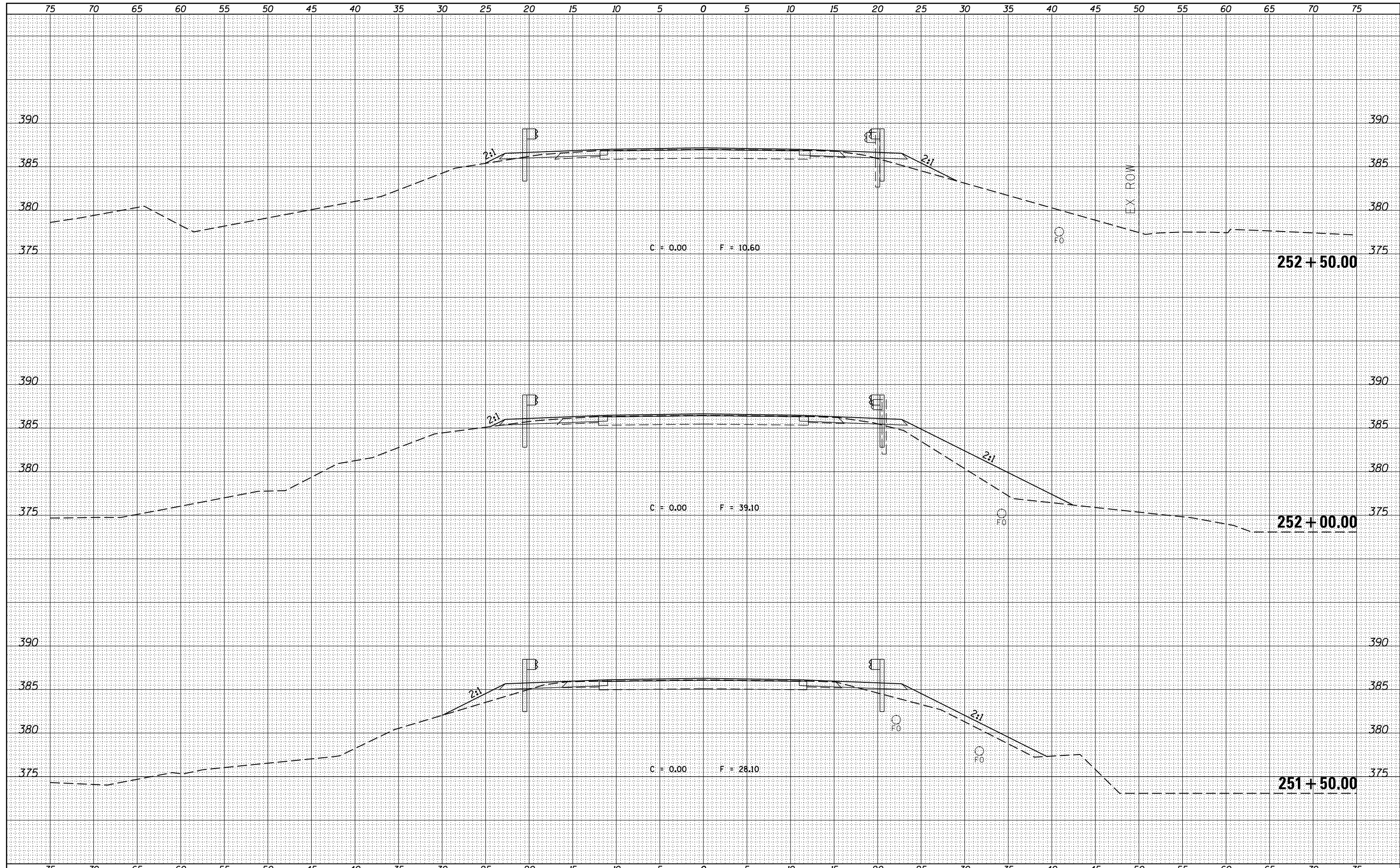
DATE	
BY	
SURVEYED	
PLOTTED	
TEMPLATE	
AREAS	
CHECKED	
ORIGINAL SURVEY	
NOTE BOOK	
NO.	



FILE NAME =	USER NAME = *USERS*	DESIGNED -	REVISED -	STATE OF ILLINOIS DEPARTMENT OF TRANSPORTATION	PROPOSED CROSS SECTIONS ILLINOIS ROUTE 37				F.A.S. RTE.	SECTION	COUNTY	TOTAL SHEETS	SHEET NO.		
es:\pw\work\pwidot\kellykd\0306645\78317-sh.tj	ks37.dgn	DRAWN -	REVISED -		SCALE:	SHEET	OF	SHEETS	STA. 250+00.00	TO STA. 251+00.00	2882	(11,12)R-1	FRANKLIN	196	165
		CHECKED -	REVISED -												
MODELNAME	PLOT DATE = 3/22/2013	DATE -	REVISED -												
											ILLINOIS FED. AID PROJECT			CONTRACT NO. 78317	

DATE	
BY	
SURVEYED	
PLOTTED	
TEMPLATE	
AREAS	
CHECKED	
FINAL SURVEY	
NOTE BOOK	
NO.	

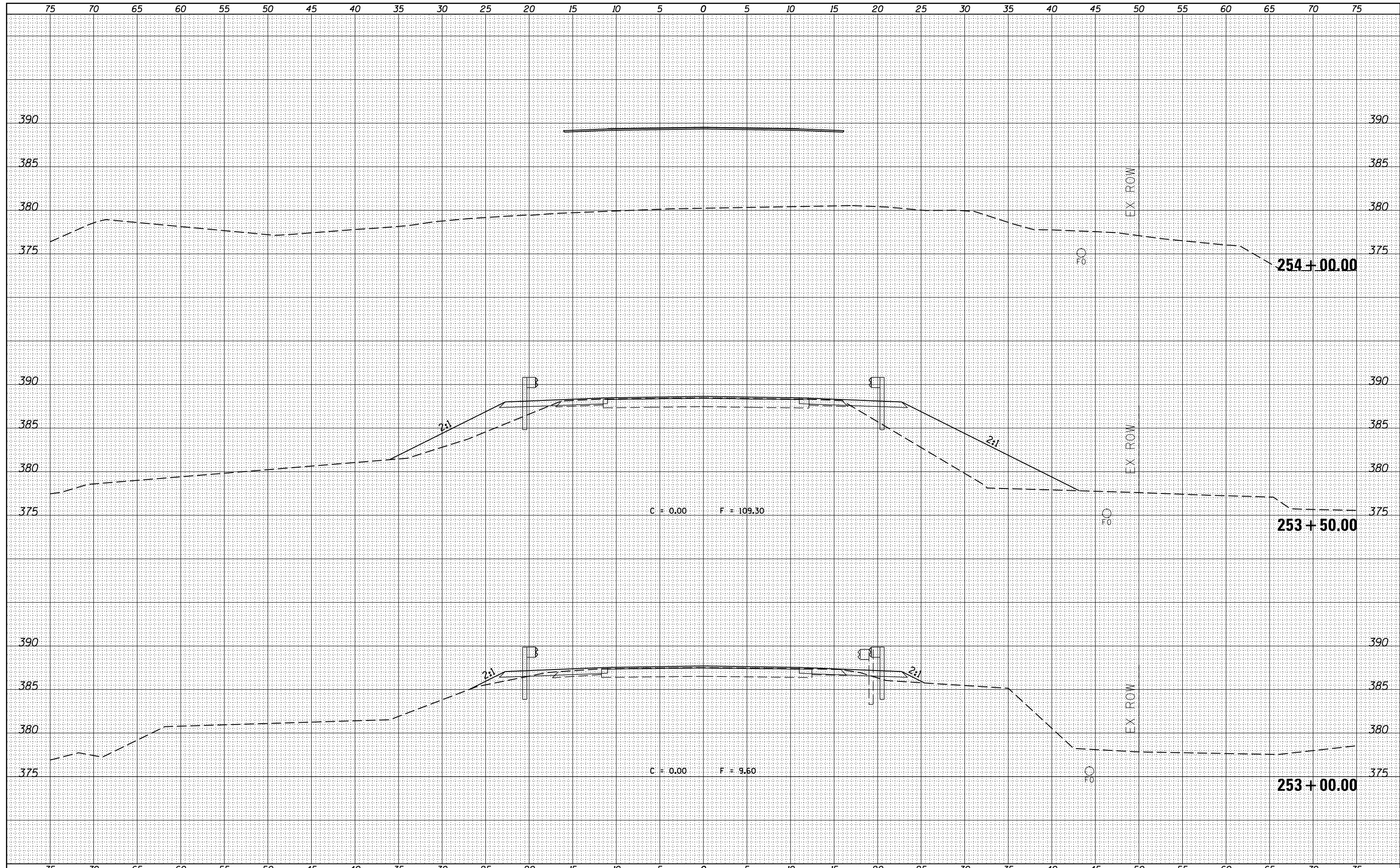
DATE	
BY	
SURVEYED	
PLOTTED	
TEMPLATE	
AREAS	
CHECKED	
ORIGINAL SURVEY	
NOTE BOOK	
NO.	



FILE NAME =	USER NAME = *USERS*	DESIGNED -	REVISIED -	STATE OF ILLINOIS DEPARTMENT OF TRANSPORTATION	PROPOSED CROSS SECTIONS ILLINOIS ROUTE 37		F.A.S. RTE.	SECTION	COUNTY	TOTAL SHEETS	SHEET NO.
es:\pw_work\pwidot\kellykd\0306645\78317-sh.tj	ks37.dgn	DRAWN -	REVISIED -				2882	(11,12)R-1	FRANKLIN	196	166
MODELNAME	PLOT SCALE = 10.0000' / in.	CHECKED -	REVISIED -		CONTRACT NO. 78317						
	PLOT DATE = 3/22/2013	DATE -	REVISIED -		SCALE:	SHEET	OF SHEETS	STA. 251+50.00 TO STA. 252+50.00	ILLINOIS FED. AID PROJECT		

DATE	
BY	
SURVEYED	
PLOTTED	
TEMPLATE	
AREAS	
CHECKED	
FINAL SURVEY	
NOTE BOOK	
NO.	

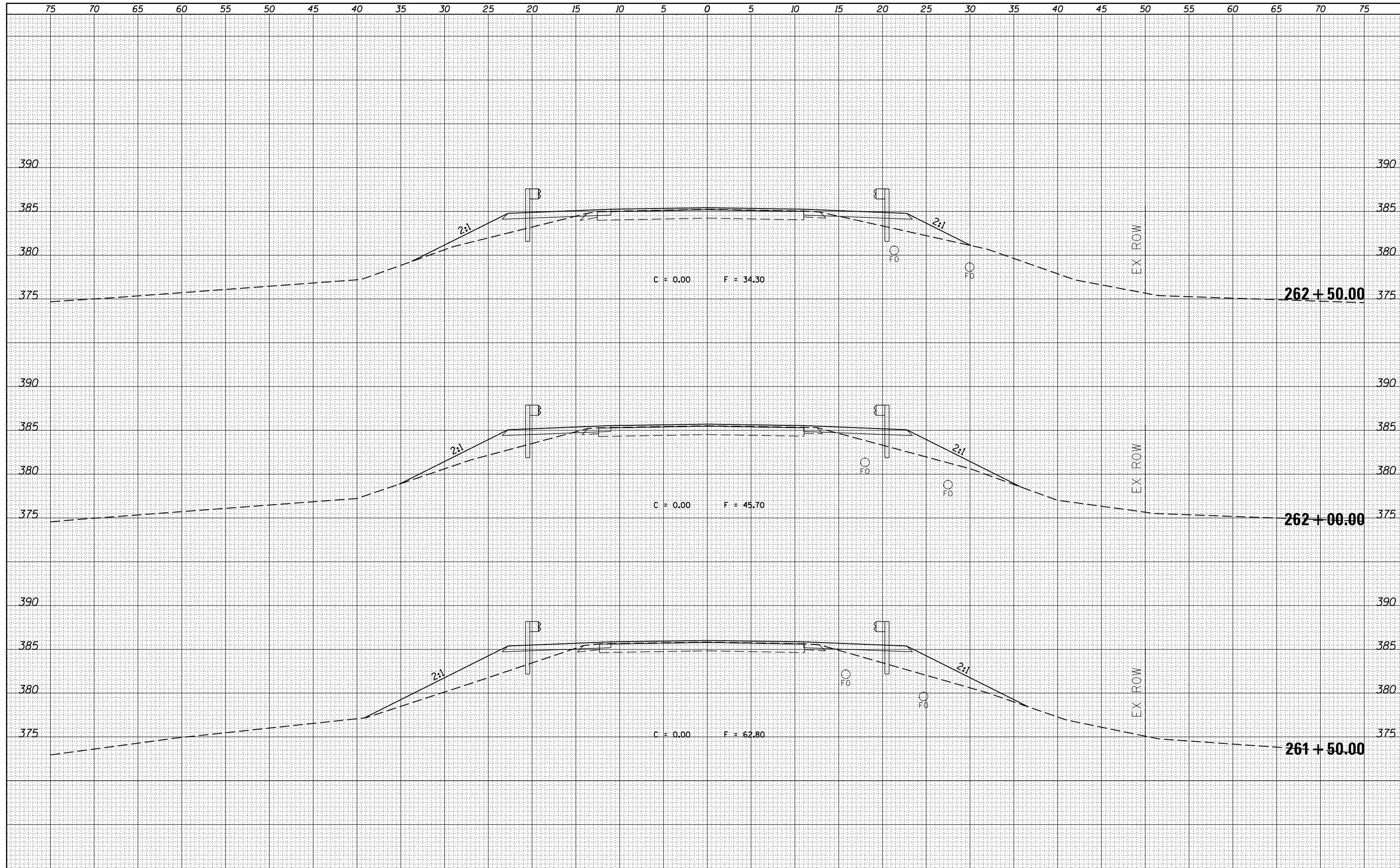
DATE	
BY	
SURVEYED	
PLOTTED	
TEMPLATE	
AREAS	
CHECKED	
ORIGINAL SURVEY	
NOTE BOOK	
NO.	



FILE NAME =	USER NAME = \$USERS	DESIGNED -	REVISED -	STATE OF ILLINOIS DEPARTMENT OF TRANSPORTATION	PROPOSED CROSS SECTIONS ILLINOIS ROUTE 37			F.A.S. RTE.	SECTION	COUNTY	TOTAL SHEETS	SHEET NO.
es:\pw_work\pwidot\kellykd\0306645\78317-sh.tj	ks37.dgn	DRAWN -	REVISED -					2882	(11,12)R-1	FRANKLIN	196	167
MODELNAME	PLOT SCALE = 10.0000' / in.	CHECKED -	REVISED -		CONTRACT NO. 78317			ILLINOIS FED. AID PROJECT				
	PLOT DATE = 3/22/2013	DATE -	REVISED -		SCALE:	SHEET	OF	SHEETS	STA. 253+00.00 TO STA. 254+00.00			

DATE	
BY	
FINAL SURVEY	SURVEYED
NOTE BOOK	PLOTTED
NO.	TEMPLATE
	AREAS CHECKED

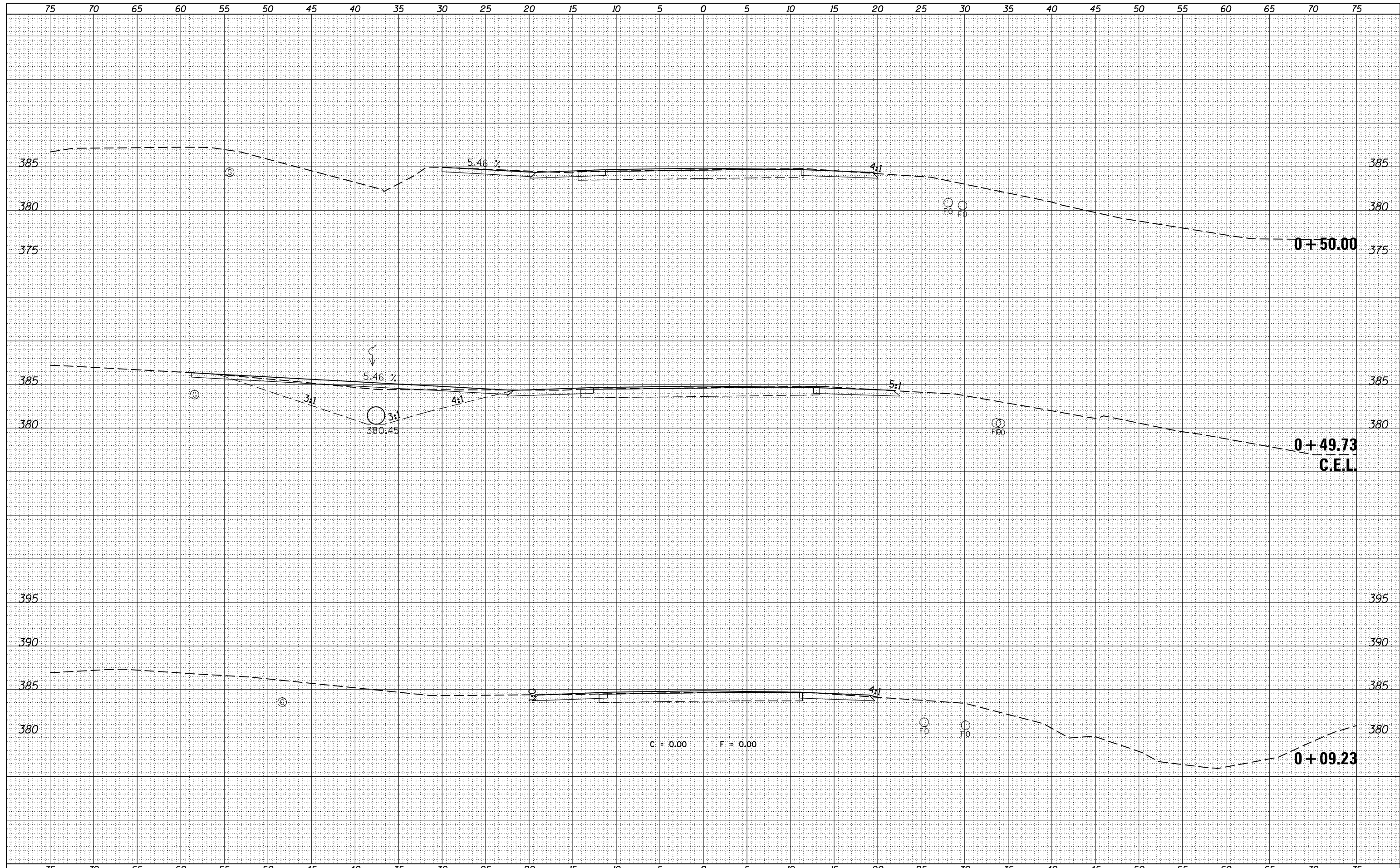
DATE	
BY	
ORIGINAL SURVEY	SURVEYED
NOTE BOOK	PLOTTED
NO.	TEMPLATE
	AREAS CHECKED



FILE NAME =	USER NAME = *USERS*	DESIGNED -	REVISED -	STATE OF ILLINOIS DEPARTMENT OF TRANSPORTATION	PROPOSED CROSS SECTIONS ILLINOIS ROUTE 37	F.A.S. RTE.	SECTION	COUNTY	TOTAL SHEETS	SHEET NO.	
es:\pw_work\pwidot\kellykd\0306645\78317-sh.tj	ks37.dgn	DRAWN -	REVISED -			2882	(11,12)R-1	FRANKLIN	196	175	
MODELNAME	PLOT SCALE = 10.0000' / in.	CHECKED -	REVISED -			CONTRACT NO. 78317		ILLINOIS FED. AID PROJECT			
	PLOT DATE = 3/22/2013	DATE -	REVISED -			SCALE:	SHEET OF SHEETS	STA. 261+50.00 TO STA. 262+50.00			

DATE	
BY	
SURVEYED	
PLOTTED	
TEMPLATE	
NOTE BOOK	
AREAS	
CHECKED	

DATE	
BY	
SURVEYED	
PLOTTED	
TEMPLATE	
NOTE BOOK	
AREAS	
CHECKED	



FILE NAME =
 es:\pw_work\pwidot\kellykd\0306645\78317-sh.tj-ks37.dgn
 MODELNAME

USER NAME = *USERS*
 DESIGNED -
 DRAWN -
 PLOT SCALE = 10.0000' / in.
 PLOT DATE = 3/22/2013

REVISIED -
 REVISIED -
 REVISIED -
 REVISIED -
 REVISIED -

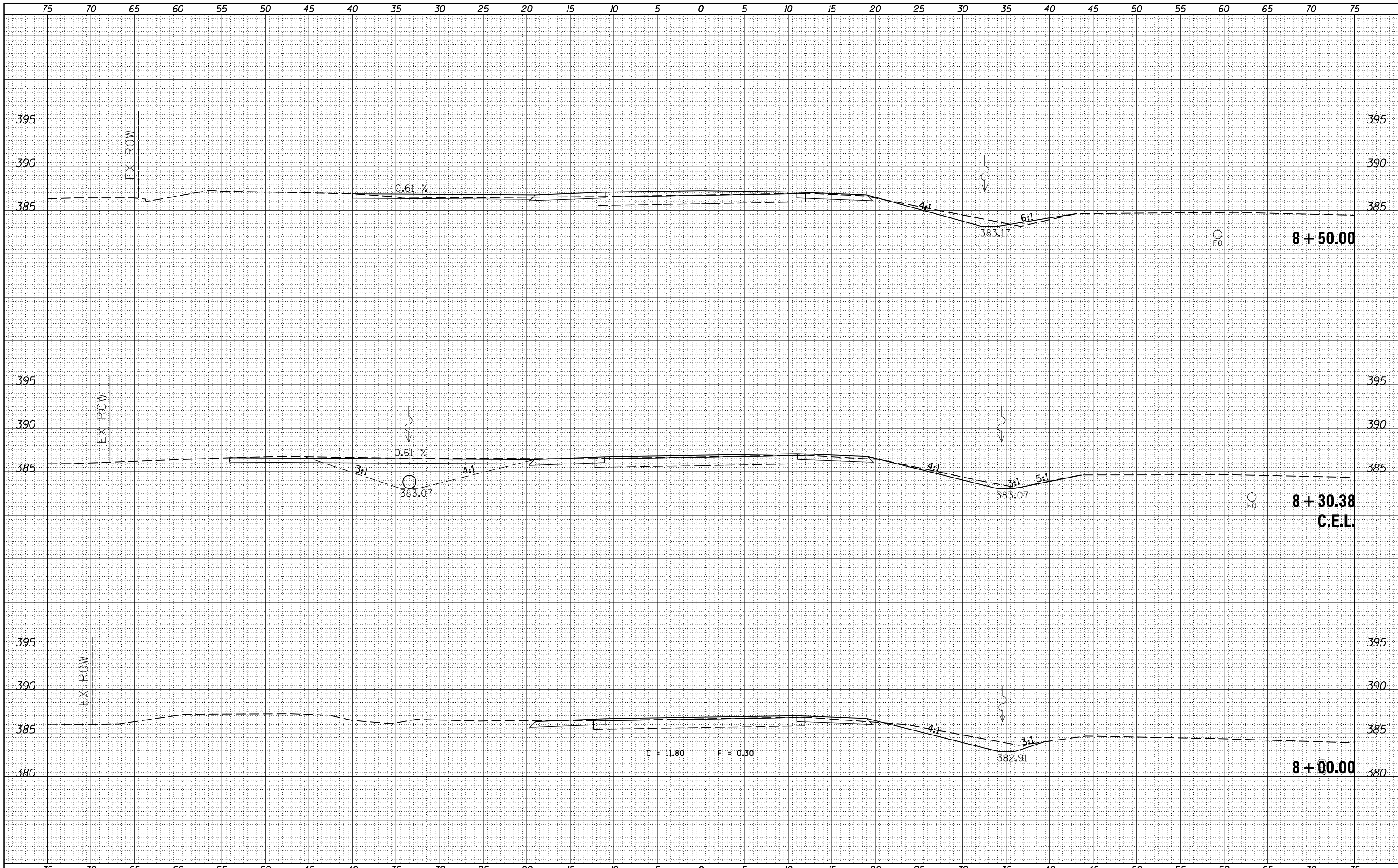
STATE OF ILLINOIS
DEPARTMENT OF TRANSPORTATION

PROPOSED CROSS SECTIONS
ILLINOIS ROUTE 37
 SCALE: SHEET OF SHEETS STA. +09.23 TO STA. +50.00

F.A.S. RTE.	SECTION	COUNTY	TOTAL SHEETS	SHEET NO.
2882	(11,12)R-1	FRANKLIN	196	182
			CONTRACT NO. 78317	
ILLINOIS FED. AID PROJECT				

DATE	
BY	
FINAL SURVEY	SURVEYED
NOTE BOOK	PLOTTED
NO.	TEMPLATE
	AREAS CHECKED

DATE	
BY	
ORIGINAL SURVEY	SURVEYED
NOTE BOOK	PLOTTED
NO.	TEMPLATE
	AREAS CHECKED



FILE NAME =
 es:\pw_work\pwidot\kellykd\0306645\78317-sh.tj
 MODELNAME

USER NAME = *USERS*
 DESIGNED -
 DRAWN -
 CHECKED -
 DATE -

REVISED -
 REVISED -
 REVISED -
 REVISED -

**STATE OF ILLINOIS
 DEPARTMENT OF TRANSPORTATION**

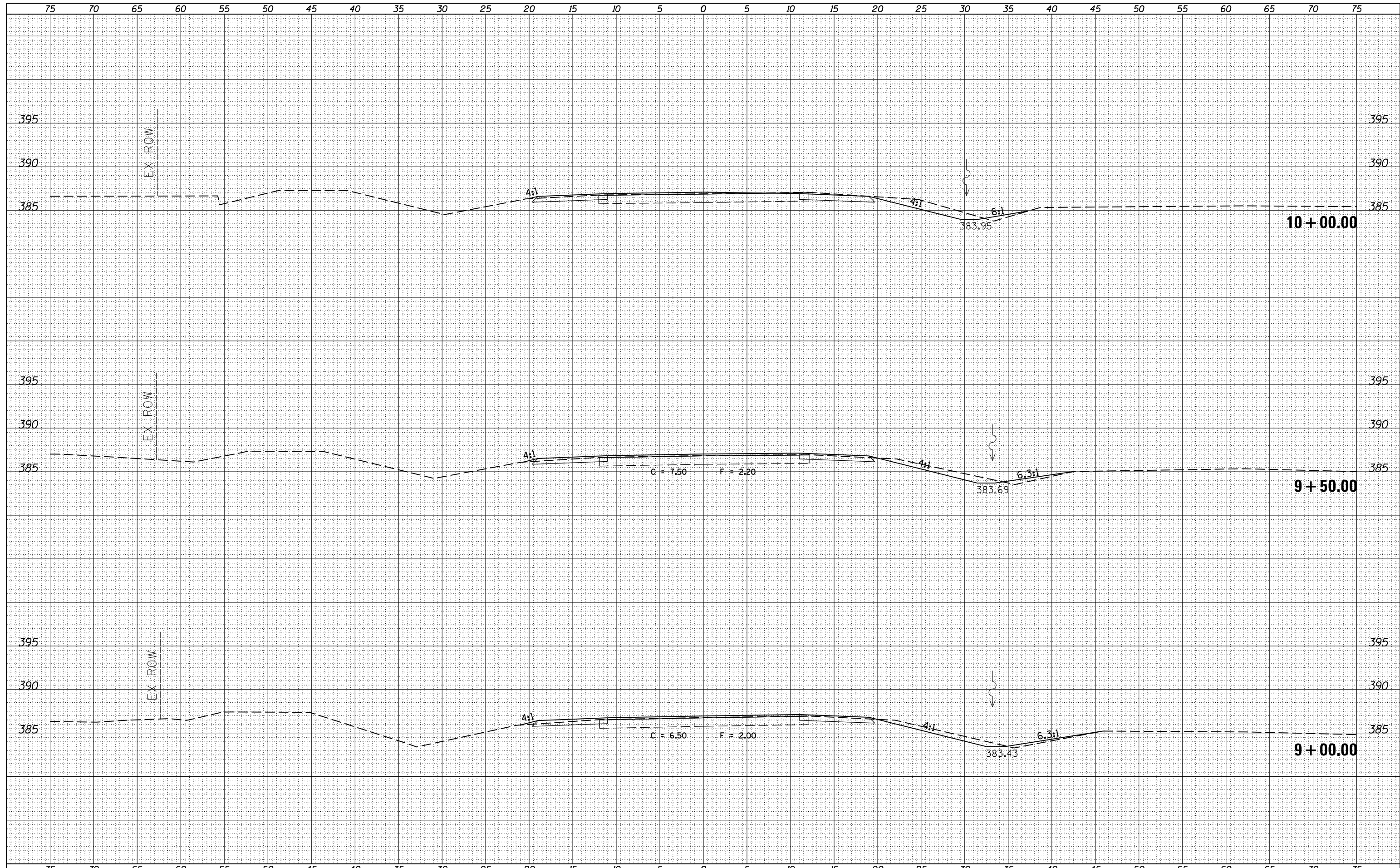
**PROPOSED CROSS SECTIONS
 ILLINOIS ROUTE 37**

SCALE: SHEET OF SHEETS STA. 8+00.00 TO STA. 8+50.00

F.A.S. RTE.	SECTION	COUNTY	TOTAL SHEETS	SHEET NO.
2882	(11,12)R-1	FRANKLIN	196	188
CONTRACT NO. 78317			ILLINOIS FED. AID PROJECT	

DATE	
BY	
FINAL SURVEY NO.	
SURVEYED	
PLOTTED	
TEMPLATE	
AREAS	
CHECKED	

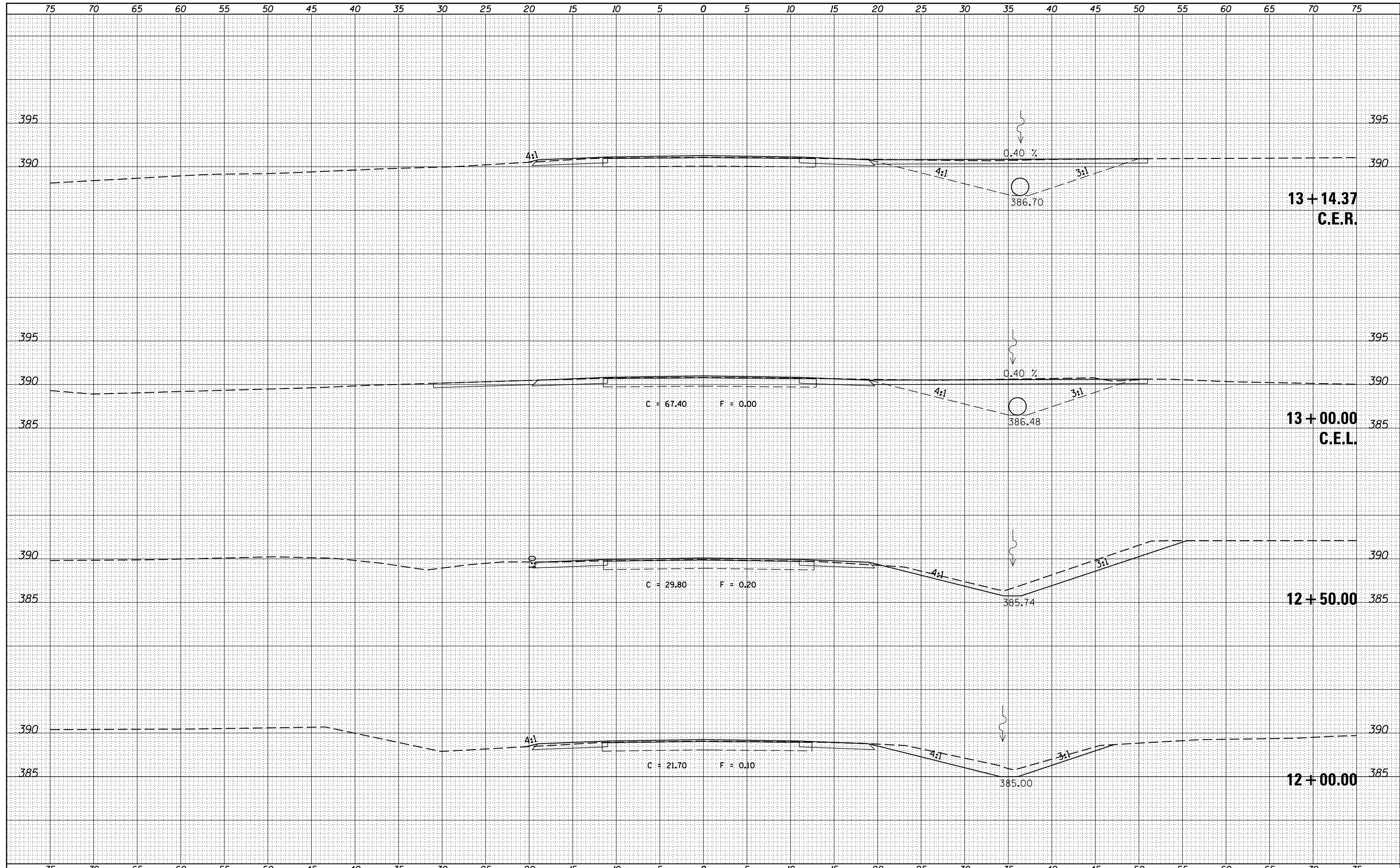
DATE	
BY	
ORIGINAL SURVEY NO.	
SURVEYED	
PLOTTED	
TEMPLATE	
AREAS	
CHECKED	



FILE NAME =	USER NAME = \$USERS	DESIGNED -	REVISIED -	STATE OF ILLINOIS DEPARTMENT OF TRANSPORTATION	PROPOSED CROSS SECTIONS ILLINOIS ROUTE 37		F.A.S. RTE.	SECTION	COUNTY	TOTAL SHEETS	SHEET NO.
es:\pw_work\pwidot\kellykd\ad0306645\78317-sh.tj	ks37.dgn	DRAWN -	REVISIED -				2882	(11,12)R-1	FRANKLIN	196	189
		CHECKED -	REVISIED -		SCALE: SHEET OF SHEETS STA. 9+00.00 TO STA. 10+00.00		CONTRACT NO. 78317		ILLINOIS FED. AID PROJECT		
\$MODELNAME\$	PLOT DATE = 3/22/2013	DATE -	REVISIED -								

DATE	
BY	
ORIGINAL SURVEY NO.	
SURVEYED	
PLOTTED	
TEMPLATE	
AREAS	
CHECKED	

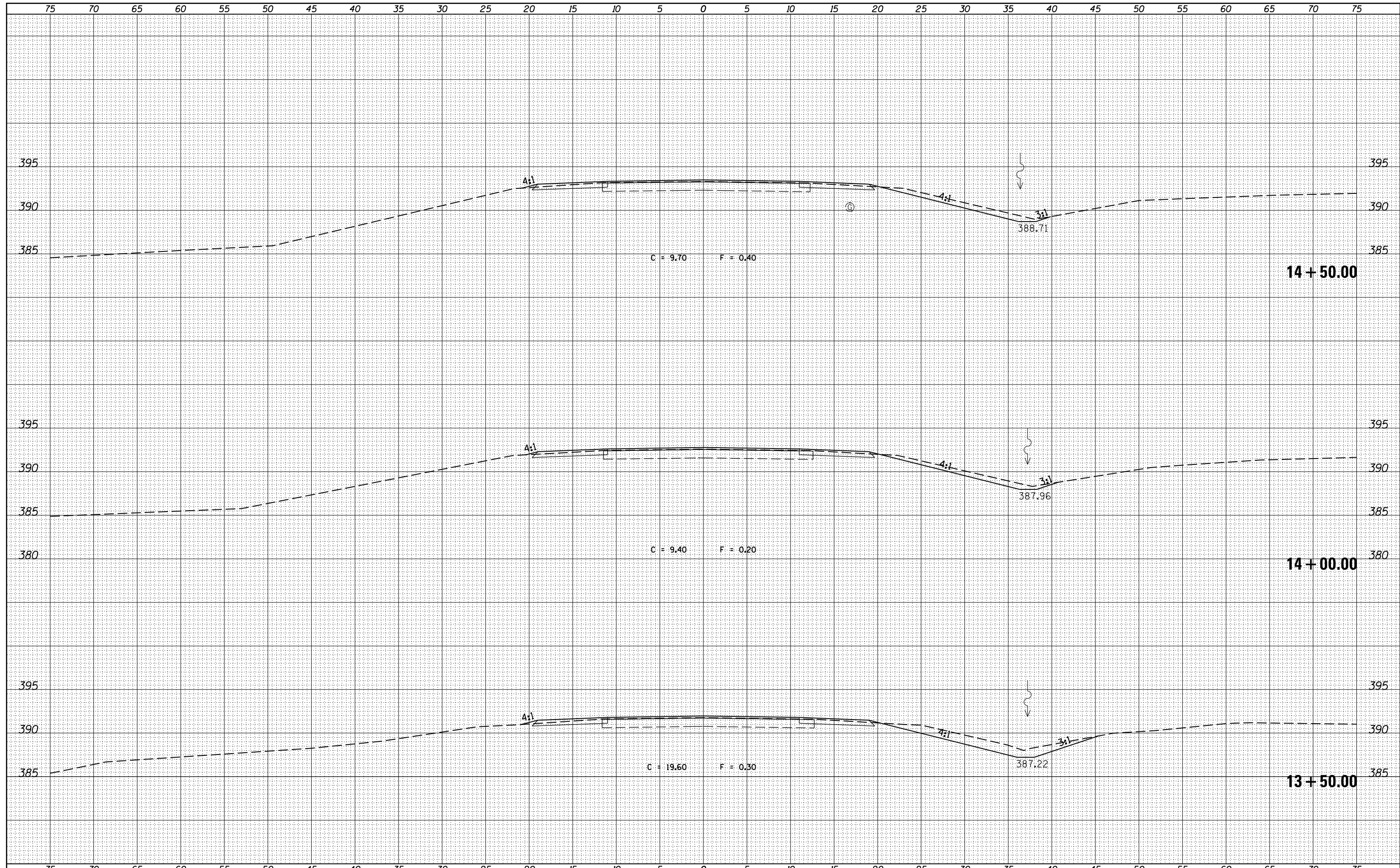
DATE	
BY	
ORIGINAL SURVEY NO.	
SURVEYED	
PLOTTED	
TEMPLATE	
AREAS	
CHECKED	



FILE NAME =	USER NAME = \$USERS	DESIGNED -	REVISIED -	STATE OF ILLINOIS DEPARTMENT OF TRANSPORTATION	PROPOSED CROSS SECTIONS ILLINOIS ROUTE 37		F.A.S. RTE.	SECTION	COUNTY	TOTAL SHEETS	SHEET NO.
es:\pw_work\pwidot\kellykd\0306645\78317-sh.tj	ks37.dgn	DRAWN -	REVISIED -				2882	(11,12)R-1	FRANKLIN	196	191
		CHECKED -	REVISIED -				CONTRACT NO. 78317				
\$MODELNAME\$		DATE -	REVISIED -				ILLINOIS FED. AID PROJECT				
				SCALE:	SHEET	OF	SHEETS	STA. 12+00.00	TO STA. 13+14.37		

DATE	
BY	
FINAL SURVEY	SURVEYED
NOTE BOOK	PLOTTED
NO.	TEMPLATE
	AREAS CHECKED

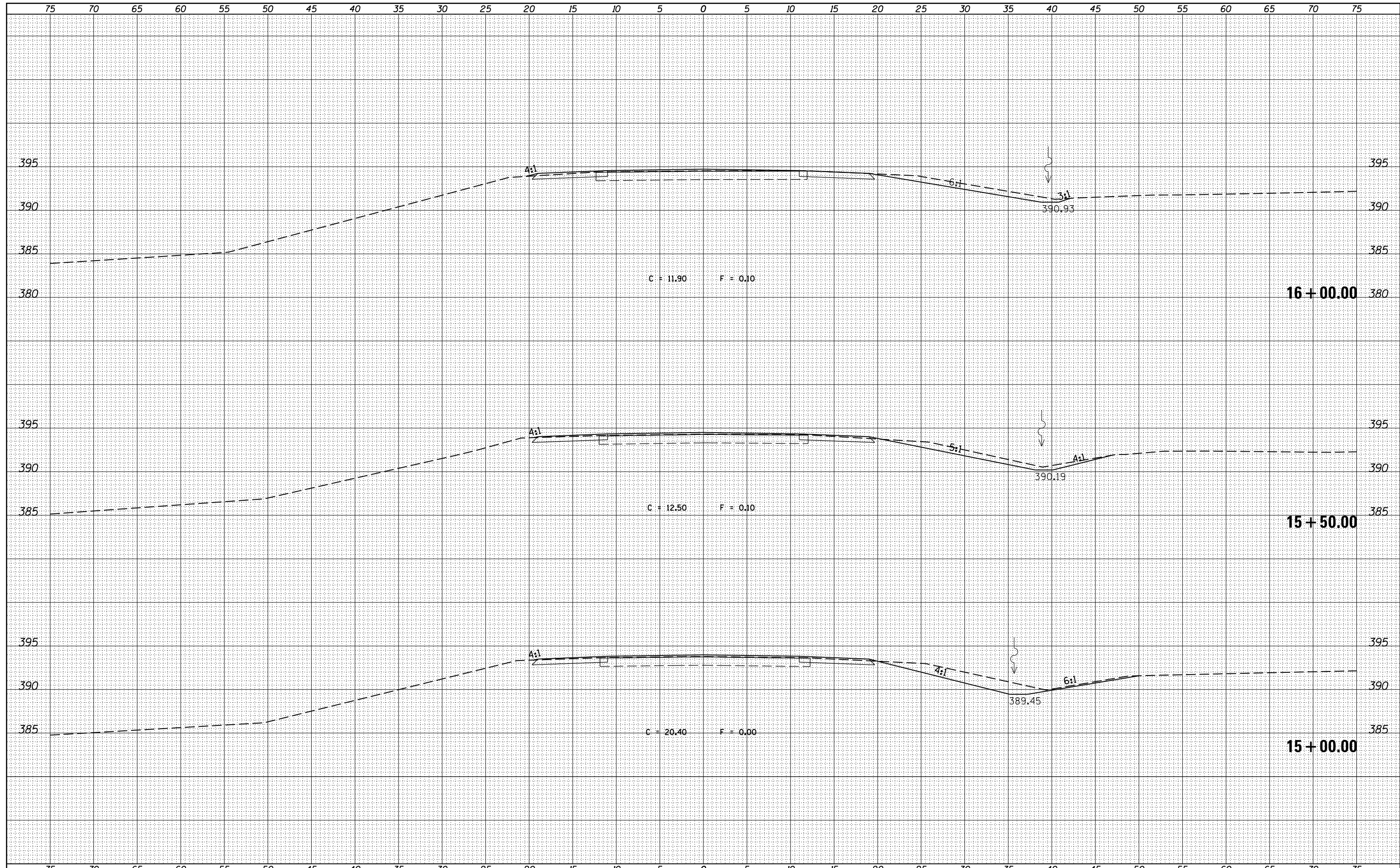
DATE	
BY	
ORIGINAL SURVEY	SURVEYED
NOTE BOOK	PLOTTED
NO.	TEMPLATE
	AREAS CHECKED



FILE NAME =	USER NAME = \$USERS	DESIGNED -	REVISSED -	STATE OF ILLINOIS DEPARTMENT OF TRANSPORTATION	PROPOSED CROSS SECTIONS ILLINOIS ROUTE 37		F.A.S. RTE.	SECTION	COUNTY	TOTAL SHEETS	SHEET NO.
es:\pw_work\pwidot\kellykd\0306645\78317-sh.tj	ks37.dgn	DRAWN -	REVISSED -		2882	(11,12)R-1	FRANKLIN	196	192		
\$MODELNAME\$	PLOT SCALE = 10.0000' / in.	CHECKED -	REVISSED -		SCALE: SHEET OF SHEETS STA. 13+50.00 TO STA. 14+50.00		CONTRACT NO. 78317		ILLINOIS FED. AID PROJECT		
	PLOT DATE = 3/22/2013	DATE -	REVISSED -								

DATE	
BY	
FINAL SURVEY	SURVEYED
NOTE BOOK	PLOTTED
NO.	TEMPLATE
	AREAS
	CHECKED

DATE	
BY	
ORIGINAL SURVEY	SURVEYED
NOTE BOOK	PLOTTED
NO.	TEMPLATE
	AREAS
	CHECKED



FILE NAME =
 es:\pw_work\pwidot\kellykd\0306645\78317-sh.tj-ks37.dgn
 MODELNAME

USER NAME =	*USERS*	DESIGNED -	REVISIED -
		DRAWN -	REVISIED -
PLOT SCALE =	10.0000 / in.	CHECKED -	REVISIED -
PLOT DATE =	3/22/2013	DATE -	REVISIED -

**STATE OF ILLINOIS
 DEPARTMENT OF TRANSPORTATION**

**PROPOSED CROSS SECTIONS
 ILLINOIS ROUTE 37**

SCALE: SHEET OF SHEETS STA. 15+00.00 TO STA. 16+00.00

F.A.S. RTE.	SECTION	COUNTY	TOTAL SHEETS	SHEET NO.
2882	(11,12)R-1	FRANKLIN	196	193
CONTRACT NO.			78317	
ILLINOIS FED. AID PROJECT				

