

INDEX OF SHEETS

- 1 COVER SHEET
- 2 GENERAL NOTES, UTILITIES, LEGEND, APPLICATION RATES, BIT. MIX REQUIREMENTS
- 3-5 SUMMARY OF QUANTITIES
- 6-8 TYPICAL SECTIONS
- 9-18 SCHEDULE OF QUANTITIES
- 19-22 HORIZONTAL & VERTICAL CONTROL
- 23-29 ROADWAY ALIGNMENT
- 30-42 COUNTY HIGHWAY #4 - PLAN & PROFILES
- 43 T.R. 1600 E - INTERSECTION DETAIL
- 44 T.R. 1700 E - INTERSECTION DETAIL
- 45 T.R. 1800 E - INTERSECTION DETAIL
- 46-58 EROSION & SEDIMENT CONTROL PLAN
- 59-71 RIGHT OF WAY AND EASEMENT SHEETS
- 72-75 STRUCTURE PLANS (TRIPLE BOX CULVERT) STATION 16+98.25
- 76-80 STRUCTURE PLANS (DOUBLE BOX CULVERT) STATION 47+59.00
- 81 ENTRANCE & MAILBOX TURN OUT DETAILS
- 82-84 BUTT JOINT STANDARD
- 85 DETAIL OF EXCAVATION & BACKFILL FOR BOX CULVERTS
- 86-87 PRECAST CONCRETE BOX CULVERTS, END SECTIONS, DROP BOX END SECTIONS
- 88 TYPE 37 GRATE DETAIL
- 89-90 GUARDRAIL EROSION CONTROL TREATMENTS
- 91-93 SINGLE CELL PRECAST BOX CULVERT END SECTION WITH PIPE GRATES
- 94-104 COUNTY HIGHWAY 4 CROSS SECTIONS
- 105-168 TR 1600N CROSS SECTIONS
- 169-170 TR 1700N CROSS SECTIONS
- 171-174 TR 1800N CROSS SECTIONS

HIGHWAY STANDARDS


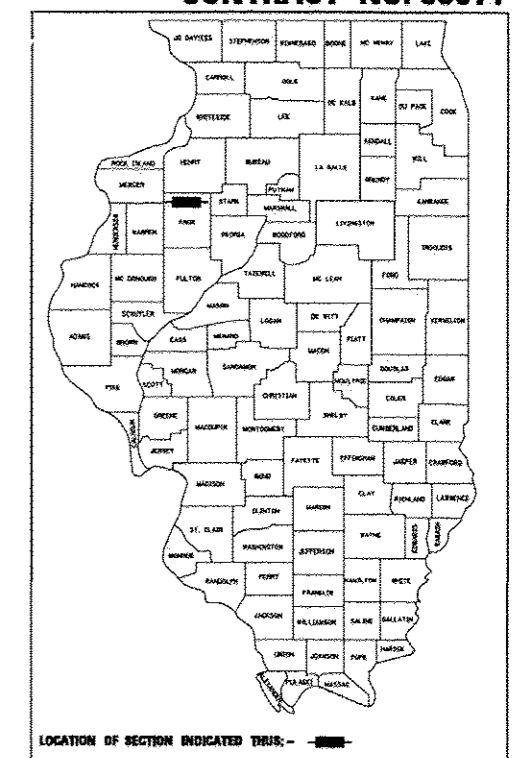
- 001001-02 AREAS OF REINFORCEMENT BARS
- 260001-07 TEMPORARY EROSION CONTROL SYSTEMS
- 420001-07 PAVEMENT JOINTS
- 420101-04 24' (7.2m) JOINTED PCC PAVEMENT
- 420701-02 PAVEMENT FABRIC
- 515001-03 NAME PLATE FOR BRIDGES
- 542301-03 PRECAST REINFORCED CONCRETE FLARED END SECTION
- 602401-03 MANHOLE TYPE A
- 602701-02 MANHOLE STEPS
- 602601-02 PRECAST REINFORCED CONCRETE FLAT SLAB TOP
- 604036-02 GRATE TYPE 8
- 630001-10 STEEL PLATE BEAM GUARDRAIL
- 630301-06 SHOULDER WIDENING FOR TYPE 1 (SPECIAL) GUARDRAIL TERMINALS
- 635006-03 REFLECTOR AND TERMINAL MARKER PLACEMENT
- 701901-02 TRAFFIC CONTROL DEVICES
- 760001-03 TYPICAL PAVEMENT MARKINGS
- BLR 21-6 TYPICAL APPLICATION OF TRAFFIC CONTROL DEVICES FOR CONSTRUCTION ON RURAL LOCAL HIGHWAYS
- BLR 22-7 TYPICAL APPLICATION OF TRAFFIC CONTROL DEVICES FOR CONSTRUCTION ON RURAL LOCAL HIGHWAYS (TWO LANE TWO WAY RURAL TRAFFIC) (ROAD CLOSED TO THRU TRAFFIC)
- BLR 27-1 TRAFFIC BARRIER TERMINAL TYPE 5A
- 406101-D4 BUTT JOINTS
- 540000-D4 DETAIL OF EXCAVATION AND BACKFILL FOR BOX CULVERTS
- 540401-D4 PRECAST CONCRETE BOX CULVERTS (SPECIAL), END SECTION (SPECIAL) DROP BOX END SECTIONS (SPECIAL)
- 604301-D4 TYPE 37 GRATE
- 630101-D4 GUARDRAIL EROSION CONTROL TREATMENTS

**STATE OF ILLINOIS**  
**DEPARTMENT OF TRANSPORTATION**  
**DIVISION OF HIGHWAYS**

**PLANS FOR PROPOSED LOCAL AGENCY IMPROVEMENT**

**F.A.S. ROUTE #393**  
**COUNTY HIGHWAY #4**  
**SECTION: 12-00001-01-RS**  
**CATALOG: 034733-02**  
**PROJECT: RS-0393 (105)**  
**C-94-006-13**  
**KNOX COUNTY**

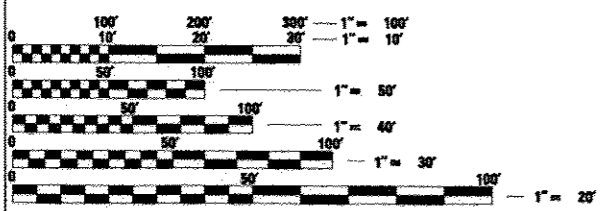
CONTRACT NO. 89614



LOCATION MAP

(NOT TO SCALE)

LENGTH OF IMPROVEMENT = 17,831 FEET = 3.38 MILE  
 FUNCTIONAL CLASSIFICATION: RURAL MAJOR COLLECTOR  
 DESIGN SPEED: 40 MPH, POSTED SPEED: 55 MPH  
 CURRENT ADT: 650, SU: 7%, MU: 5%  
 DESIGN YEAR: 2033, ADT: 870, DHV: 130, %TRUCKS: 6%



FULL SIZE PLANS HAVE BEEN PREPARED USING STANDARD ENGINEERING SCALES. REDUCED SIZED PLANS WILL NOT CONFORM TO STANDARD SCALES. IN MAKING MEASUREMENTS ON REDUCED PLANS, THE ABOVE SCALES MAY BE USED.

CATALOG NO. 034733-02

PRINTED BY THE AUTHORITY OF THE STATE OF ILLINOIS

APPROVED March 22 2013  
*Duane J. Ratterman*  
 LOCAL AGENCY OFFICIAL

PASSED 03/25 2013  
*[Signature]*  
 DISTRICT FOUR ENGINEER  
 LOCAL ROAD DISTRICT

Releasing For Bid Based on Limited Review  
March 28 2013  
*[Signature]*  
 DEPUTY DIRECTOR OF HIGHWAYS,  
 REGION THREE ENGINEER  
 STATE OF ILLINOIS  
 DEPARTMENT OF TRANSPORTATION

*Alicia M. Hermann*  
 ALICIA M. HERMANN  
 03/22/13 11/2013  
 DATE EXPIRES

**HERMANN & ASSOCIATES, LLC**  
 CONSULTING ENGINEERS

5835 NORTH GALENA ROAD  
 PEORIA, ILLINOIS 61614  
 PHONE: (309) 687-6568  
 FAX: (309) 687-0571  
 ILLINOIS PROFESSIONAL DESIGN FIRM NO. 194.004714

TRANSPORTATION • MUNICIPAL ENGINEERING • LAND DEVELOPMENT  
ASBESTOS INSPECTION • CONSTRUCTION OBSERVATION