#23

ELEVATION: 755.012
NORTHING: 1619483.063
EASTING: 2316257.080

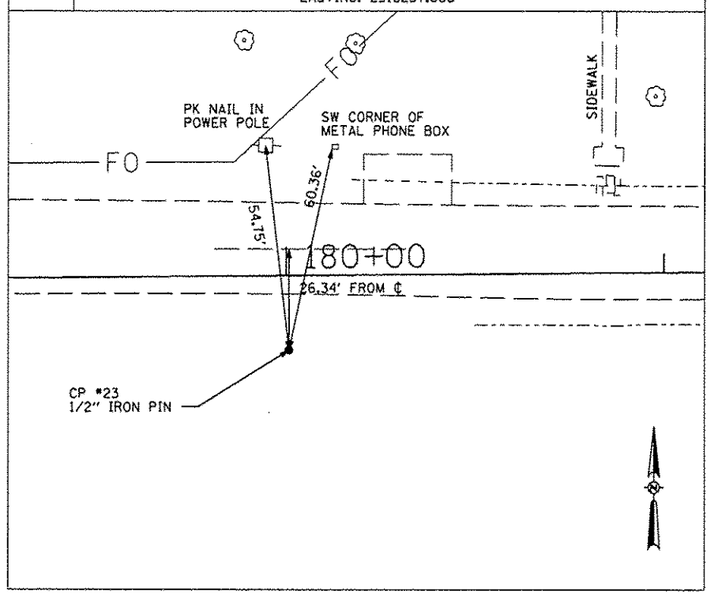

#22

ELEVATION: 732.502
NORTHING: 1619521.902
EASTING: 2316861.703

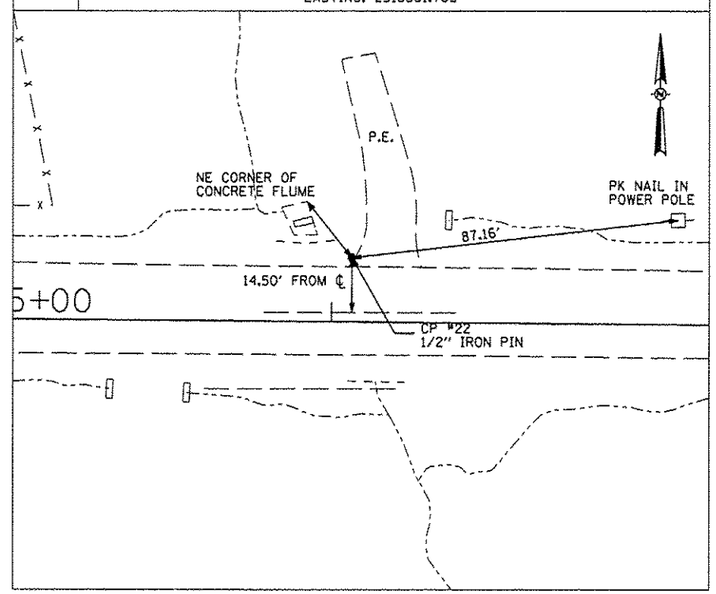

#21

ELEVATION: 753.269
NORTHING: 1619508.240
EASTING: 2318477.388

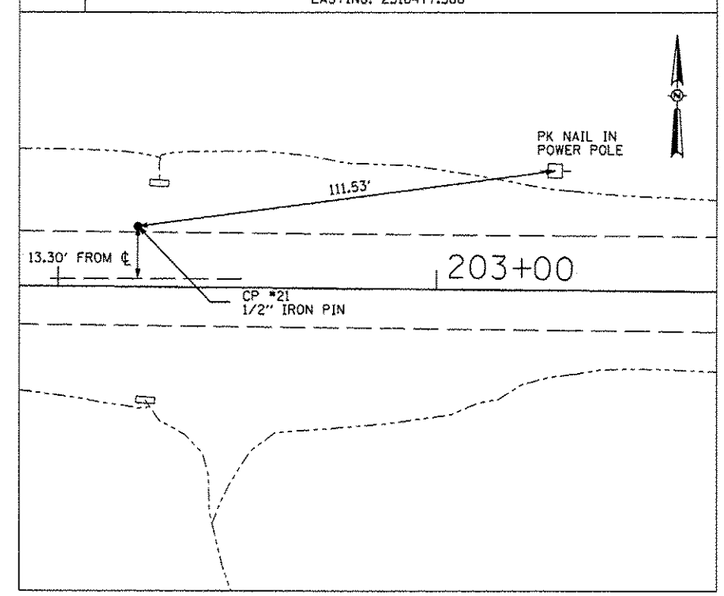

#20

ELEVATION: 733.282
NORTHING: 1619495.520
EASTING: 2319742.423

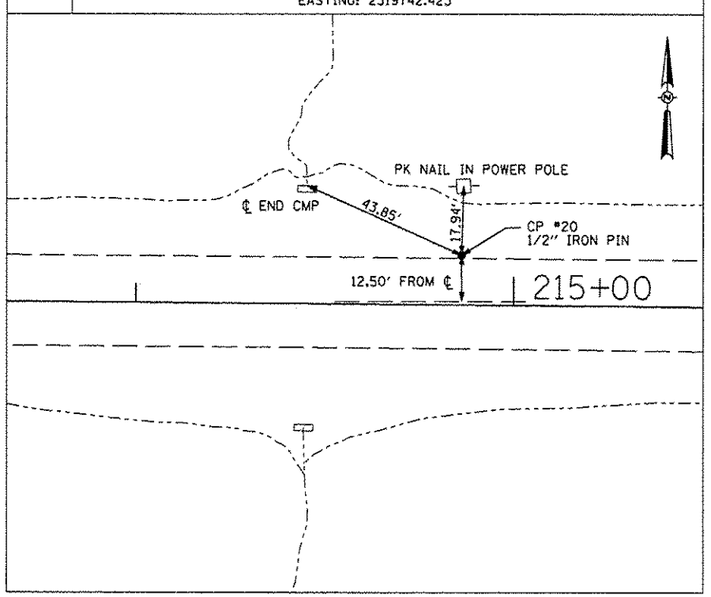

#19

ELEVATION: 740.430
NORTHING: 1619412.341
EASTING: 2320519.525

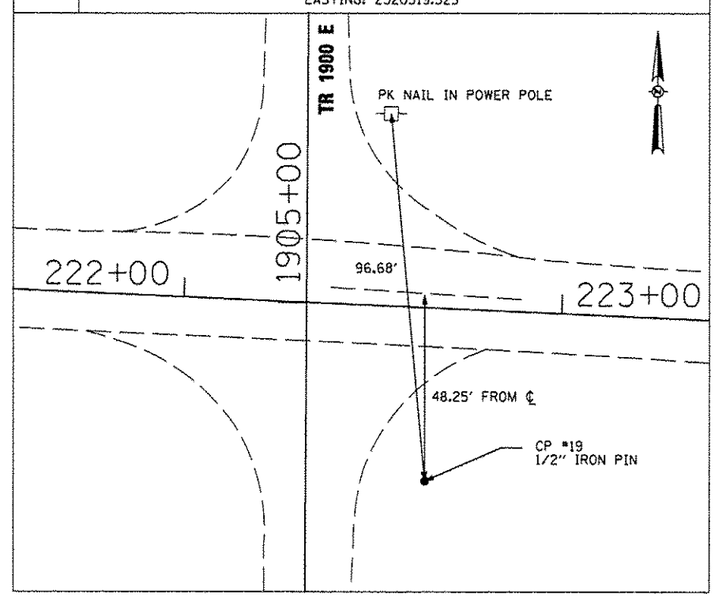

#18

ELEVATION: 764.235
NORTHING: 1619378.726
EASTING: 2322806.205

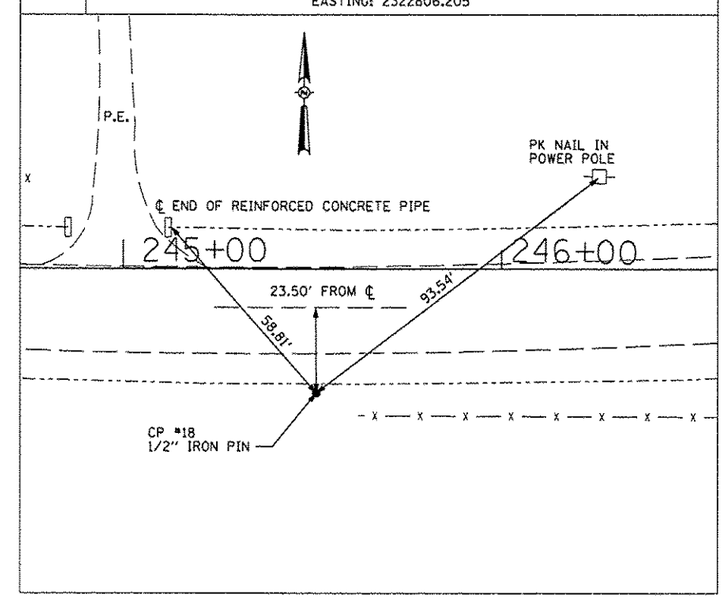

FILE NAME = $FILEL$	USER NAME = $USER$	DESIGNED - ---	REVISED - ---	STATE OF ILLINOIS DEPARTMENT OF TRANSPORTATION	HORIZONTAL & VERTICAL CONTROL
		DRAWN - ---	REVISED - ---		
	PLOT SCALE = $SCALE$	CHECKED - ---	REVISED - ---		
	PLOT DATE = $DATE$	DATE - MARCH 2013	REVISED - ---		SCALE: SHEET NO. 22 OF 174 SHEETS STA. TO STA.

F.A. RTE.	SECTION	COUNTY	TOTAL SHEETS	SHEET NO.
393	12-00001-01-RS	KNOX	174	22
	COUNTY HIGHWAY #4	CONTRACT NO. 89614		
FED. ROAD DIST. NO. 4	ILLINOIS	FED. AID PROJECT RS-0393 (105)		