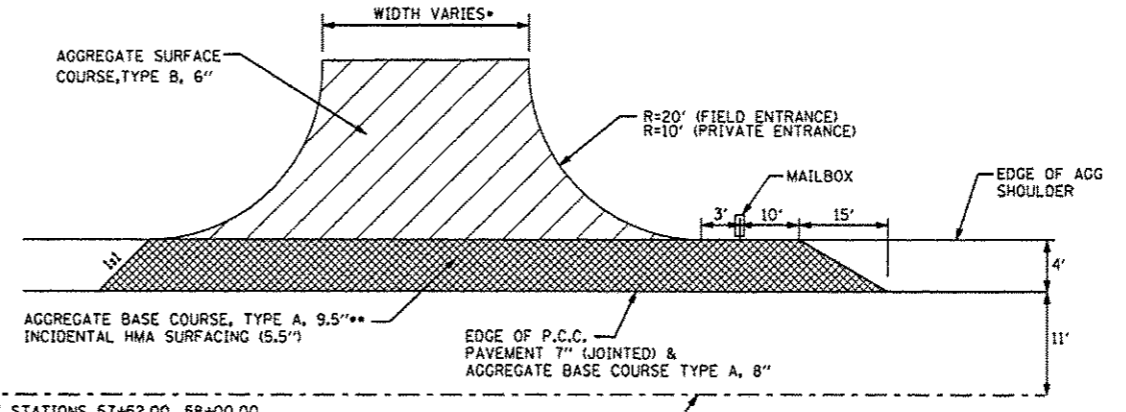


** ENTRANCES AT STATIONS 57+52.00, 58+00.00, 62+94.00, AND 146+00.00 SHALL HAVE AGGREGATE BASE COURSE, TYPE A, 13.5"

• PRIVATE ENTRANCE WIDTHS VARY BETWEEN 12' AND 24'
 COMMERCIAL/AGRICULTURAL ENTRANCE WIDTHS 35'
 48' WIDTH ALLOWED FOR SHARED ACCESS TO ADJACENT PROPERTIES.

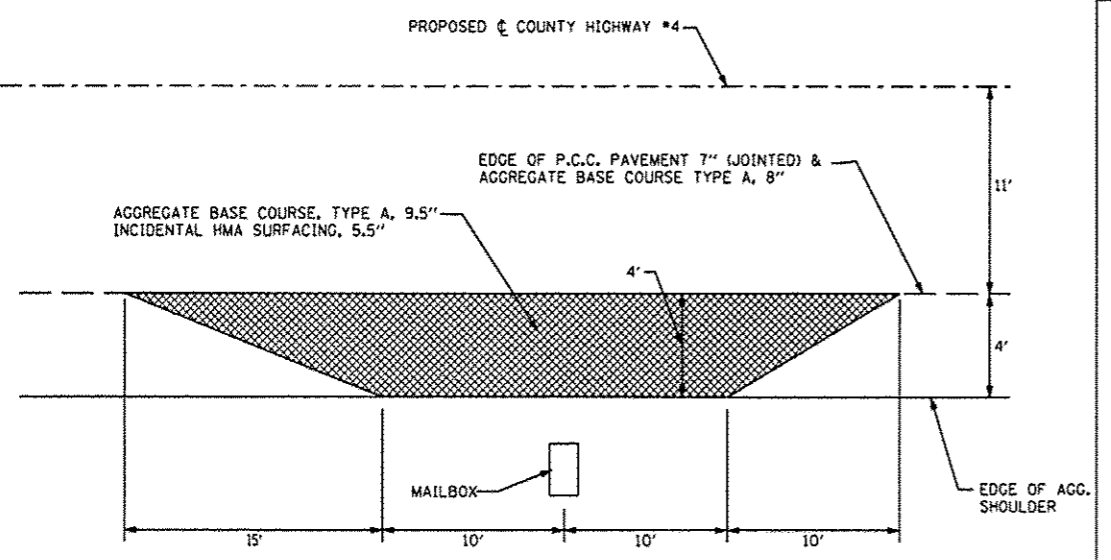
ENTRANCE & ENTRANCE APRON DETAIL



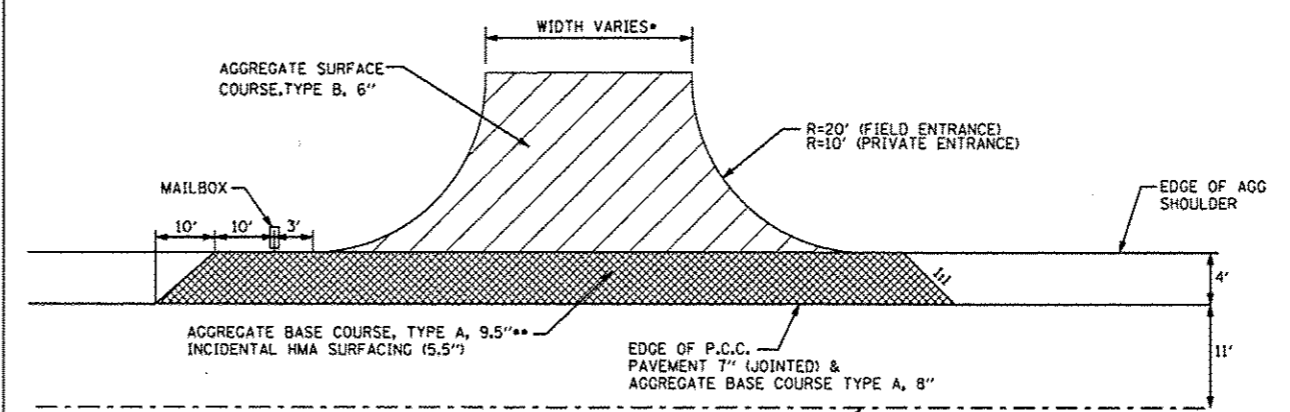
** ENTRANCES AT STATIONS 57+52.00, 58+00.00, 62+94.00, AND 146+00.00 SHALL HAVE AGGREGATE BASE COURSE, TYPE A, 13.5"

• PRIVATE ENTRANCE WIDTHS VARY BETWEEN 12' AND 24'
 COMMERCIAL/AGRICULTURAL ENTRANCE WIDTHS 35'
 48' WIDTH ALLOWED FOR SHARED ACCESS TO ADJACENT PROPERTIES.

ENTRANCE APRON & MAILBOX TURNOUT NEARSIDE OF ENTRANCE
 PLAN VIEW



MAILBOX TURNOUT TYPICAL APPLICATION
 PLAN VIEW



** ENTRANCES AT STATIONS 57+52.00, 58+00.00, 62+94.00, AND 146+00.00 SHALL HAVE AGGREGATE BASE COURSE, TYPE A, 13.5"

• PRIVATE ENTRANCE WIDTHS VARY BETWEEN 12' AND 24'
 COMMERCIAL/AGRICULTURAL ENTRANCE WIDTHS 35'
 48' WIDTH ALLOWED FOR SHARED ACCESS TO ADJACENT PROPERTIES.

ENTRANCE APRON & MAILBOX TURNOUT FAR SIDE OF ENTRANCE
 PLAN VIEW

FILE NAME *	USER NAME * #USER#	DESIGNED -	REVISED -
#FILE#		DRAWN -	REVISED -
	PLOT SCALE * #SCALE#	CHECKED -	REVISED -
	PLOT DATE * #DATE#	DATE - MARCH 2013	REVISED -

**STATE OF ILLINOIS
 DEPARTMENT OF TRANSPORTATION**

ENTRANCE & MAILBOX TURN OUT DETAILS	
SCALE:	SHEET NO. 81 OF 174 SHEETS STA. TO STA.

F.A. RTE.:	SECTION	COUNTY	TOTAL SHEETS	SHEET NO.
393	12-00001-01-RS	KNOX	174	81
COUNTY HIGHWAY #4		CONTRACT NO. 89614		
FED. ROAD DIST. NO. 4 ILLINOIS FED. AID PROJECT RS-0393 (106)				