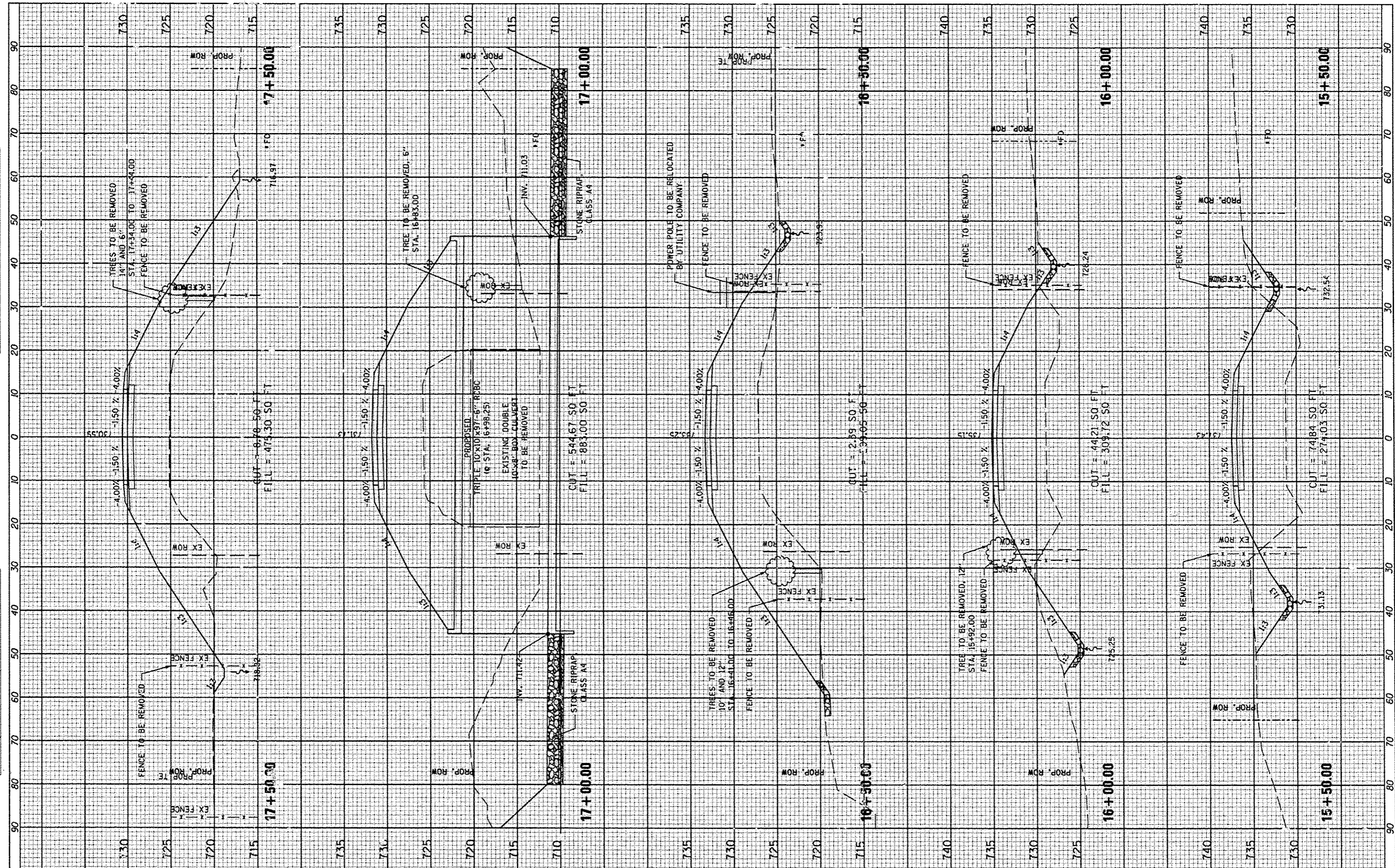


FINAL SURVEY	DATE
STARTED	
TEMPLATE	
AREAS	
CHECKED	

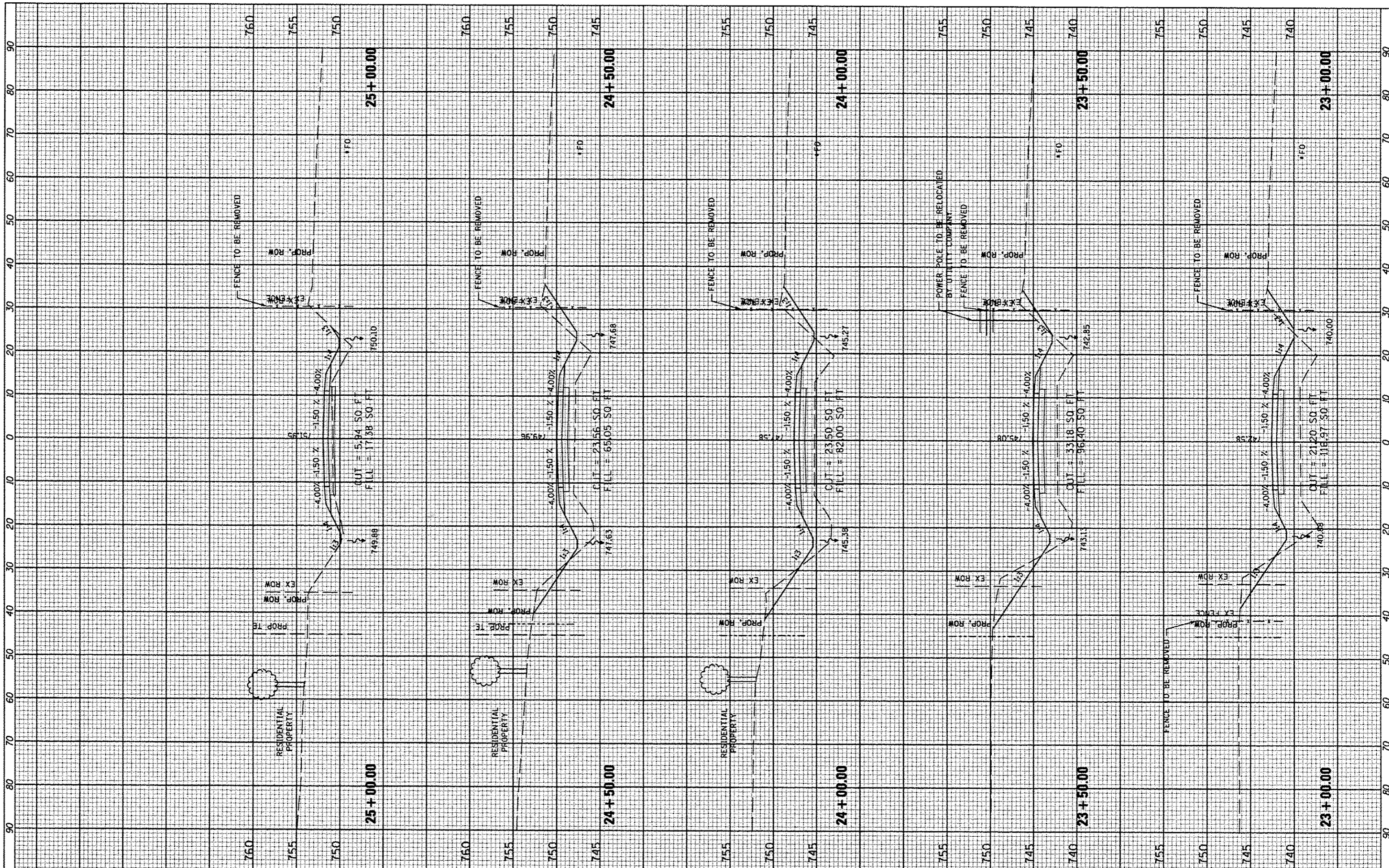
ORIGINAL SURVEY	DATE
STARTED	
TEMPLATE	
AREAS	
CHECKED	



FILE NAME	USER NAME	DESIGNED	REVISED	STATE OF ILLINOIS DEPARTMENT OF TRANSPORTATION		COUNTY HIGHWAY #4 CROSS SECTIONS		F.A. RTE.	SECTION	COUNTY	TOTAL SHEETS	SHEET NO.
#FILE#	#USER#	DRAWN	REVISED					393	12-0001-01-RS	KNOX	174	101
PLOT SCALE	#SCALE#	CHECKED	REVISED	SHEET NO. 101 OF 174 SHEETS		STA. 15+50.00 TO STA. 17+50.00		COUNTY HIGHWAY 4		CONTRACT NO. 89614		
PLOT DATE	#DATE#	DATE	REVISED	MARCH 2013		DISTRICT 4		ILLINOIS FED. AID PROJECT		RS-0393 (105)		

FINAL SURVEY	DATE
NO.	
DATE	
BY	
APPROVED	
PLOTTED	
NOTE BOOK	
AREAS CHECKED	

ORIGINAL SURVEY	DATE
NO.	
DATE	
BY	
APPROVED	
PLOTTED	
NOTE BOOK	
AREAS CHECKED	



FILE NAME *
#FILE*

USER NAME * USER *
DESIGNED -
DRAWN -
CHECKED -
DATE - MARCH 2013

REVISIONS
REVISED -
REVISED -
REVISED -
REVISED -

STATE OF ILLINOIS
DEPARTMENT OF TRANSPORTATION

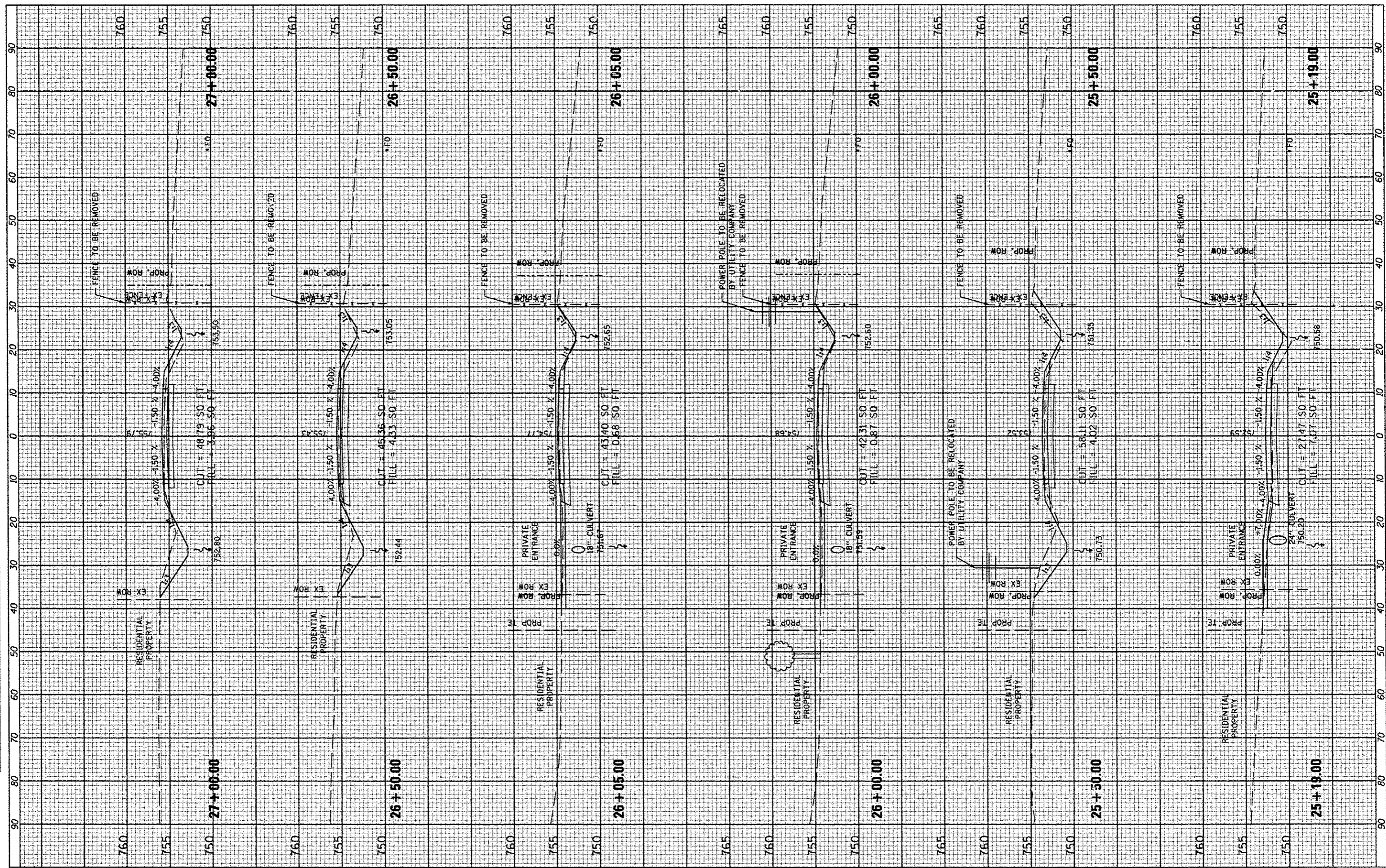
COUNTY HIGHWAY #4
CROSS SECTIONS

SCALE: SHEET NO. 104 OF 174 SHEETS STA. 23+00.00 TO STA. 25+00.00

F.A. RTE.	SECTION	COUNTY	TOTAL SHEETS	SHEET NO.
393	12-0001-01-RS	KNOX	174	104
COUNTY HIGHWAY 4		CONTRACT NO. 89614		
DISTRICT 4		ILLINOIS FED. AID PROJECT RS-0393 (105)		

FINAL SURVEY	BY	DATE
REVISIONS		
NO.		
DATE		
BY		
REVISIONS		
NO.		
DATE		
BY		

ORIGINAL SURVEY	BY	DATE
REVISIONS		
NO.		
DATE		
BY		
REVISIONS		
NO.		
DATE		
BY		



FILE NAME *
#FILE#

USER NAME *USER*
DESIGNED -
DRAWN -
CHECKED -
DATE - MARCH 2013

REVISIONS
REVISED -
REVISED -
REVISED -
REVISED -

**STATE OF ILLINOIS
DEPARTMENT OF TRANSPORTATION**

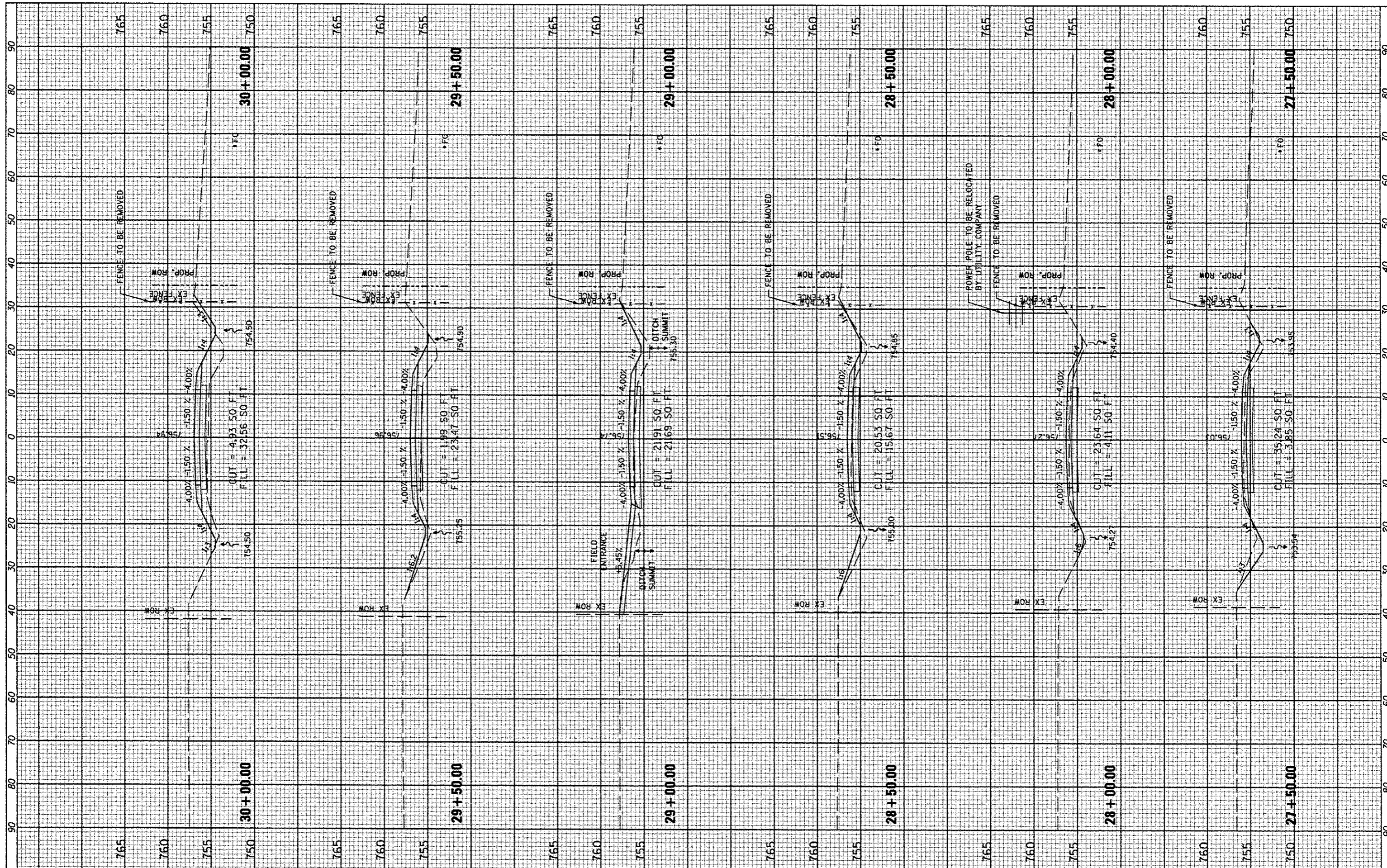
**COUNTY HIGHWAY #4
CROSS SECTIONS**

SCALE: SHEET NO. 105 OF 174 SHEETS STA. 25+19.00 TO STA. 27+00.00

F.A. RTE.	SECTION	COUNTY	TOTAL SHEETS	SHEET NO.
393	12-00001-01-RS	KNOX	174	105
COUNTY HIGHWAY 4		CONTRACT NO. 89614		
DISTRICT 4		ILLINOIS FED. AID PROJECT RS-0393 (105)		

FINAL SURVEY PLOTTED TEMPLATE AREAS CHECKED
 BY: DATE:

ORIGINAL SURVEY PLOTTED TEMPLATE AREAS CHECKED
 BY: DATE:



FILE NAME *
 *FILE#

USER NAME * USER#
 DESIGNED -
 DRAWN -
 CHECKED -
 DATE - MARCH 2013

REVISED -
 REVISED -
 REVISED -
 REVISED -

STATE OF ILLINOIS
 DEPARTMENT OF TRANSPORTATION

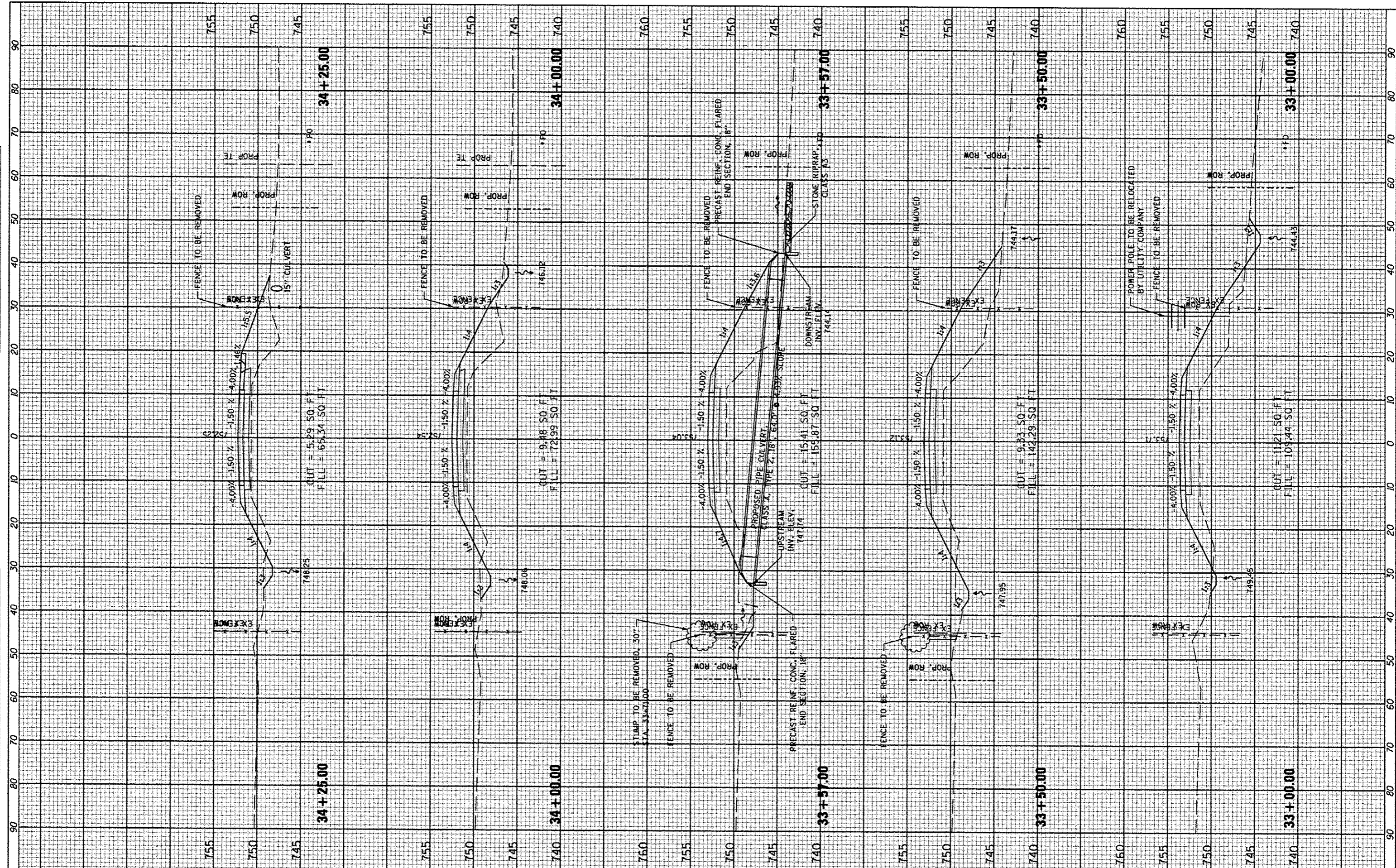
COUNTY HIGHWAY #4
 CROSS SECTIONS

SCALE: SHEET NO. 106 OF 174 SHEETS STA. 27+50.00 TO STA. 30+00.00

F.A. RTE.	SECTION	COUNTY	TOTAL SHEETS	SHEET NO.
393	12-00001-01-RS	KNOX	174	106
COUNTY HIGHWAY 4		CONTRACT NO. 89614		
DISTRICT 4		ILLINOIS FEB. A10 PROJECT RS-0393 (105)		

FINAL SURVEY
 CHECKED
 PLotted
 TEMPLATE
 NOTE BOOK
 AREAS CHECKED

ORIGINAL SURVEY
 CHECKED
 PLotted
 TEMPLATE
 NOTE BOOK
 AREAS CHECKED



FILE NAME	USER NAME	DESIGNED	REVISED
#FILE#	#USER#	---	---
PLOT SCALE	CHECKED	---	REVISED
#SCALE#	---	---	---
PLOT DATE	DATE	MARCH 2013	REVISED
#DATE#	---	---	---

**STATE OF ILLINOIS
 DEPARTMENT OF TRANSPORTATION**

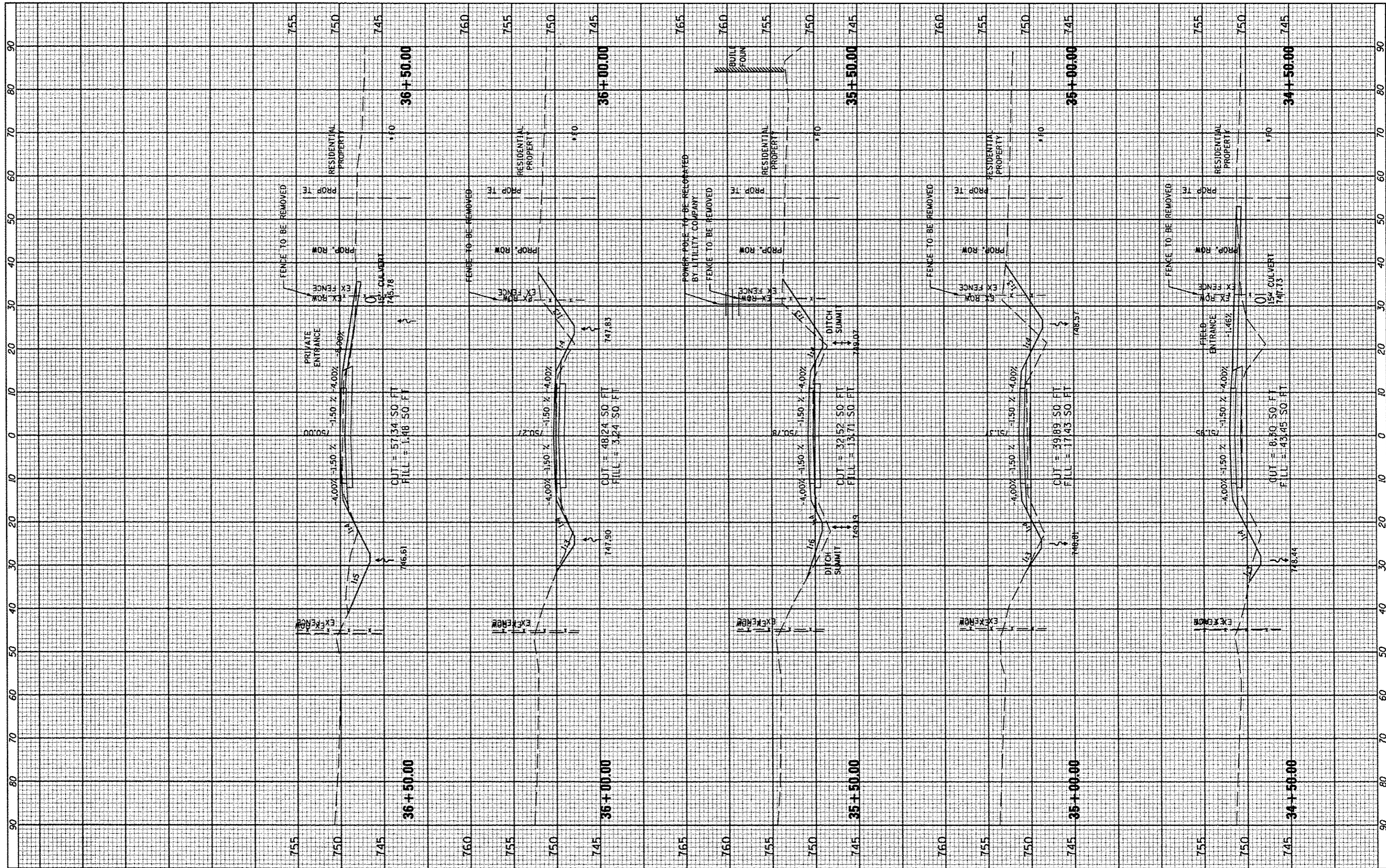
**COUNTY HIGHWAY #4
 CROSS SECTIONS**

SCALE: _____ SHEET NO. 108 OF 174 SHEETS STA. 33+00.00 TO STA. 34+25.00

F.A. RTE.	SECTION	COUNTY	TOTAL SHEETS	SHEET NO.
393	12-00001-01-RS	KNOX	174	108
COUNTY HIGHWAY 4		CONTRACT NO. 89614		
DISTRICT 4		ILLINOIS FED. AID PROJECT RS-0393 (105)		

FINAL SURVEY
 SURVEYED
 PLOTTED
 NOTE BOOK
 NO. _____
 BY _____
 DATE _____

ORIGINAL SURVEY
 SURVEYED
 PLOTTED
 NOTE BOOK
 NO. _____
 BY _____
 DATE _____

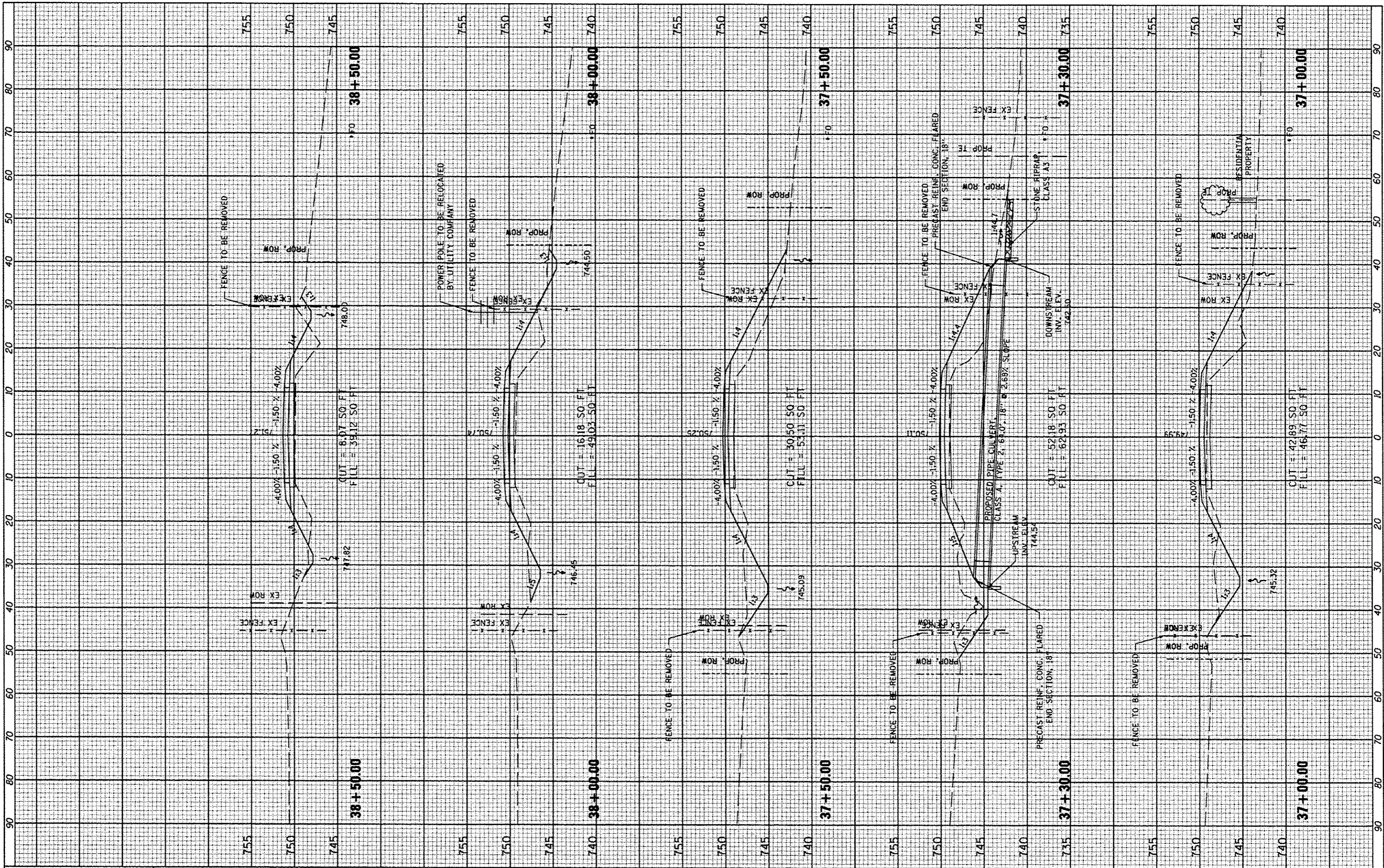


FILE NAME *	USER NAME * USER*	DESIGNED -	REVISED -	STATE OF ILLINOIS DEPARTMENT OF TRANSPORTATION	COUNTY HIGHWAY #4 CROSS SECTIONS	F.A. RTE.	SECTION	COUNTY	TOTAL SHEETS	SHEET NO.	
#FILE#		DRAWN -	REVISED -			393	12-00001-01-RS	KNOX	174	109	
		CHECKED -	REVISED -			COUNTY HIGHWAY 4		CONTRACT NO. 09614			
		DATE - MARCH 2013	REVISED -			DISTRICT 4		ILLINOIS FED. AID PROJECT RS-0393 (105)			

SCALE: _____ SHEET NO. 109 OF 174 SHEETS STA. 34+50.00 TO STA. 36+50.00

DATE
BY
SKIPPED
SURVEY
PLOTTED
NOTE BOOK
TEMPLATE
AREAS CHECKED

DATE
BY
ORIGINAL
SURVEY
PLOTTED
NOTE BOOK
TEMPLATE
AREAS CHECKED



FILE NAME *
#FILE#

USER NAME * USER *
DESIGNED -
DRAWN -
CHECKED -
DATE - MARCH 2013

REVISED -
REVISED -
REVISED -
REVISED -

**STATE OF ILLINOIS
DEPARTMENT OF TRANSPORTATION**

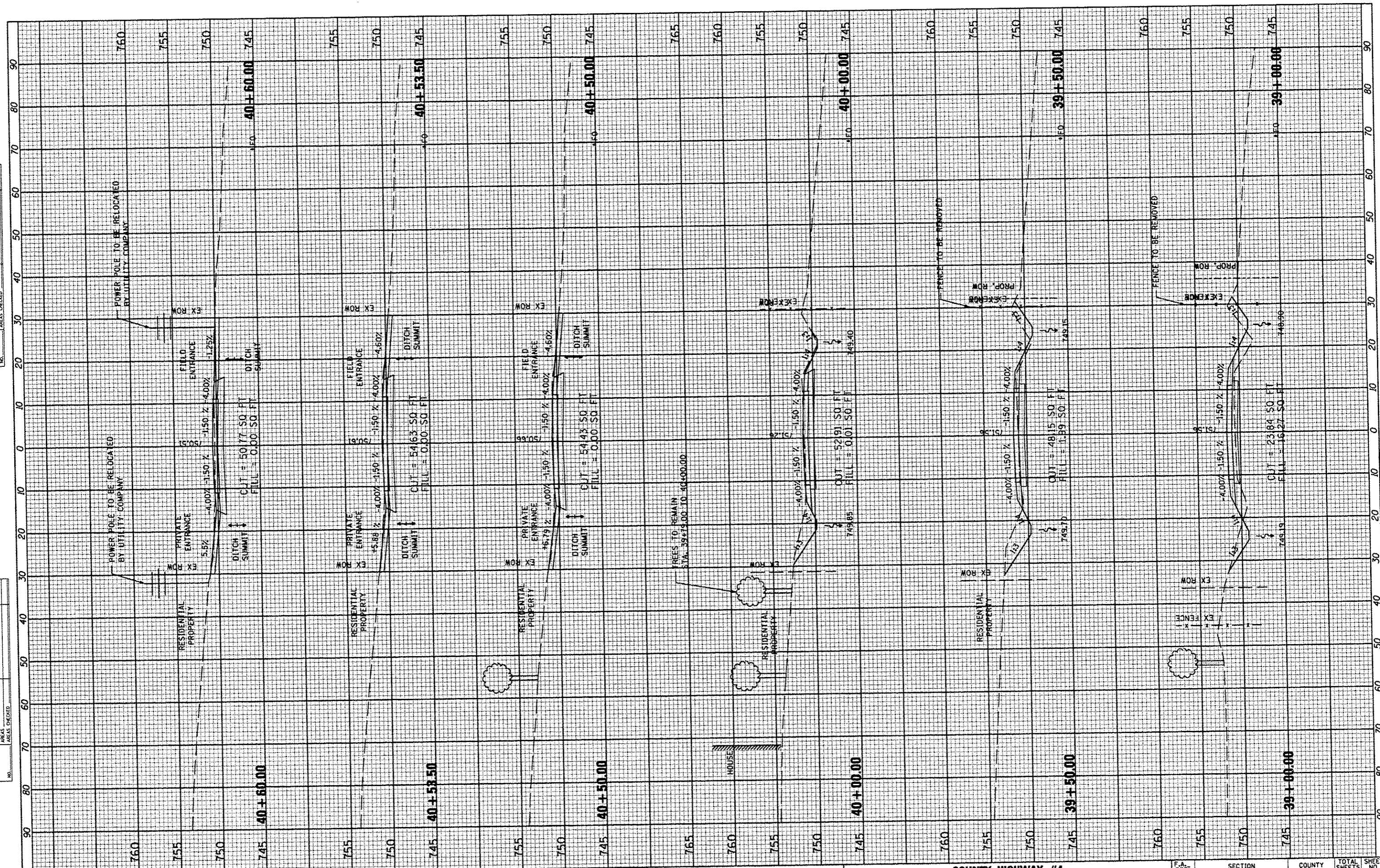
**COUNTY HIGHWAY #4
CROSS SECTIONS**

SCALE: _____ SHEET NO. 110 OF 174 SHEETS, STA. 37+00.00 TO STA. 38+50.00

F.A. RTE.	SECTION	COUNTY	TOTAL SHEETS	SHEET NO.
393	12-00001-01-RS	KNOX	174	110
COUNTY HIGHWAY 4		CONTRACT NO. 89614		
DISTRICT 4		ILLINOIS FED. AID PROJECT RS-0393 (105)		

FINAL SURVEY	SURVEYED	BY	DATE
NOTE BOOK	PLOTTED		
NO.	TEMPLATE		
	AREAS CHECKED		

ORIGINAL SURVEY	SURVEYED	BY	DATE
NOTE BOOK	PLOTTED		
NO.	TEMPLATE		
	AREAS CHECKED		



FILE NAME *	USER NAME * USER*	DESIGNED -	REVISED -
*FILE#		DRAWN -	REVISED -
		CHECKED -	REVISED -
		DATE - MARCH 2013	REVISED -

STATE OF ILLINOIS
DEPARTMENT OF TRANSPORTATION

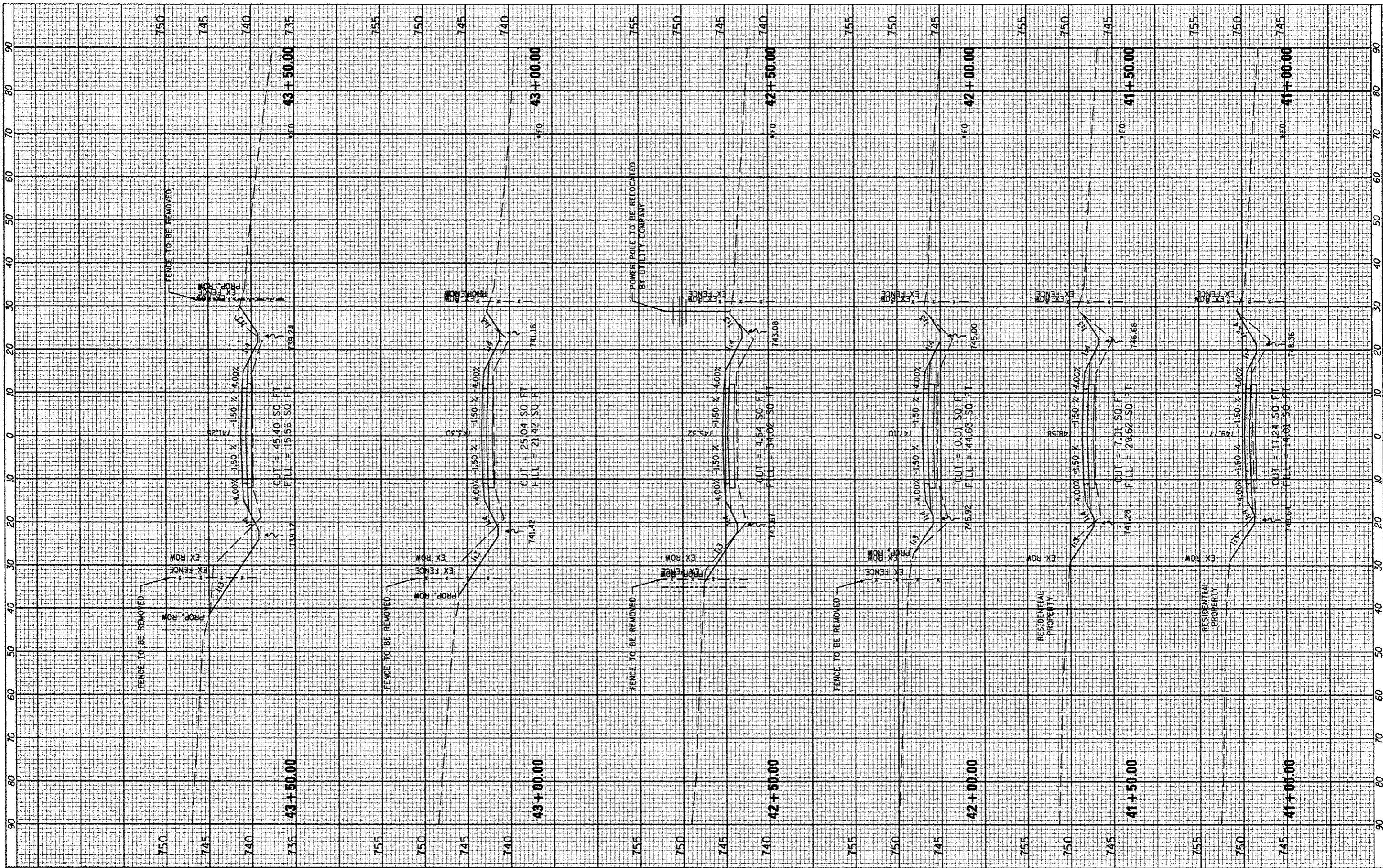
COUNTY HIGHWAY #4
CROSS SECTIONS

SCALE: _____ SHEET NO. 111 OF 174 SHEETS STA. 39+00.00 TO STA. 40+60.00

F.A. RTE.	SECTION	COUNTY	TOTAL SHEETS	SHEET NO.
393	12-00001-01-RS	KNOX	174	111
COUNTY HIGHWAY 4		CONTRACT NO. 89614		
DISTRICT 4		ILLINOIS FED. AID PROJECT RS-0393 (105)		

FINAL SURVEY	DATE
DESIGNED	
NOTED	
TEMPLATE	
AREAS	
CHECKED	

ORIGINAL SURVEY	DATE
DESIGNED	
NOTED	
TEMPLATE	
AREAS	
CHECKED	



FILE NAME *
#FILE#

USER NAME * USER#
DESIGNED -
DRAWN -
CHECKED -
DATE - MARCH 2013

REVISIONS
REVISED -
REVISED -
REVISED -
REVISED -

**STATE OF ILLINOIS
DEPARTMENT OF TRANSPORTATION**

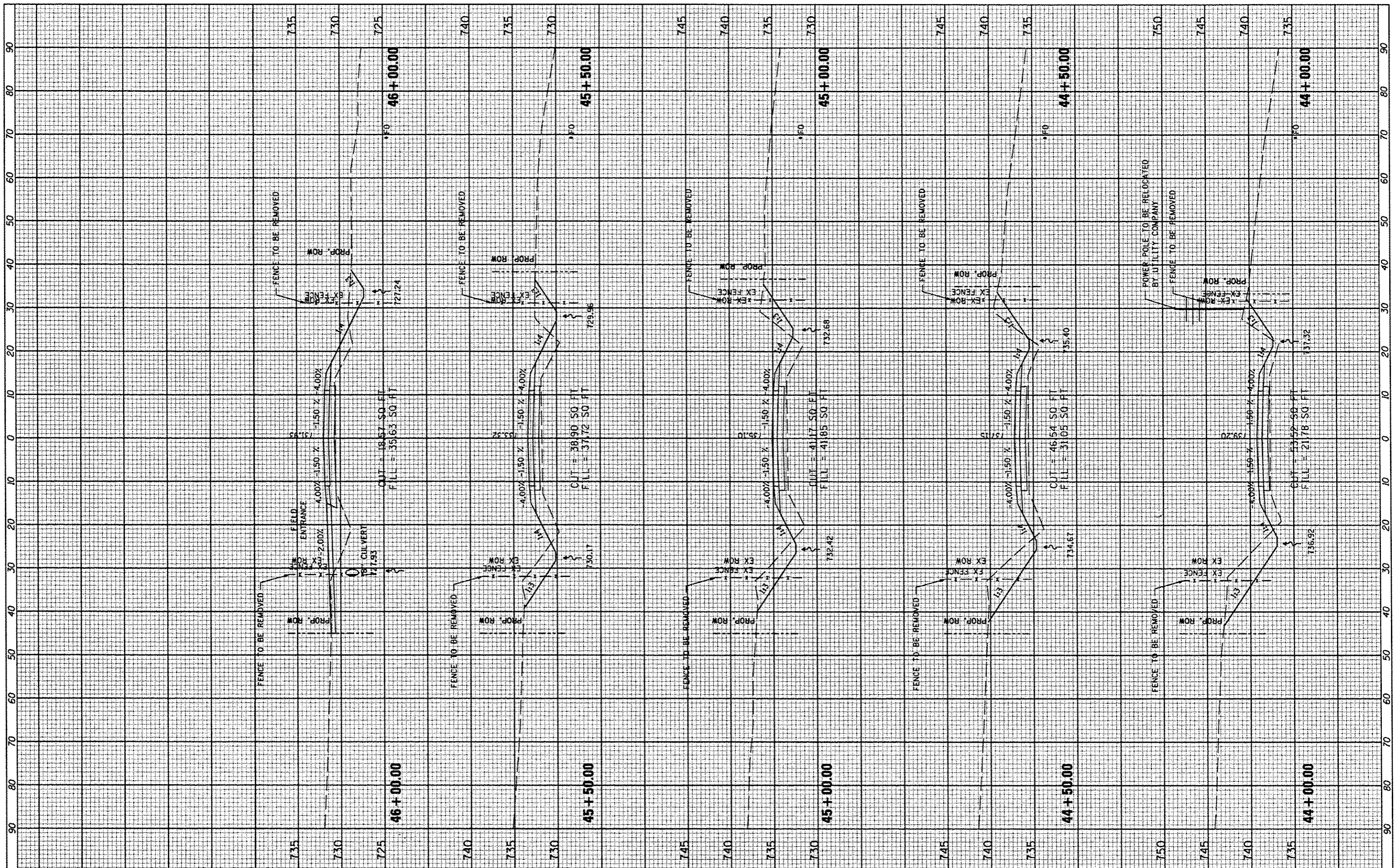
**COUNTY HIGHWAY #4
CROSS SECTIONS**

SCALE: _____ SHEET NO. 112 OF 174 SHEETS STA. 41+00.00 TO STA. 43+50.00

F.A. RTE. 393	SECTION 12-00001-01-RS	COUNTY KNOX	TOTAL SHEETS 174	SHEET NO. 112
COUNTY HIGHWAY 4		CONTRACT NO. 89614		
DISTRICT 4		ILLINOIS FED. AID PROJECT RS-0393 (105)		

BY _____ DATE _____
 FINISHED SURVEY PLOTTED TEMPLATE
 NOTE BOOK NO. _____
 AREAS CHECKED

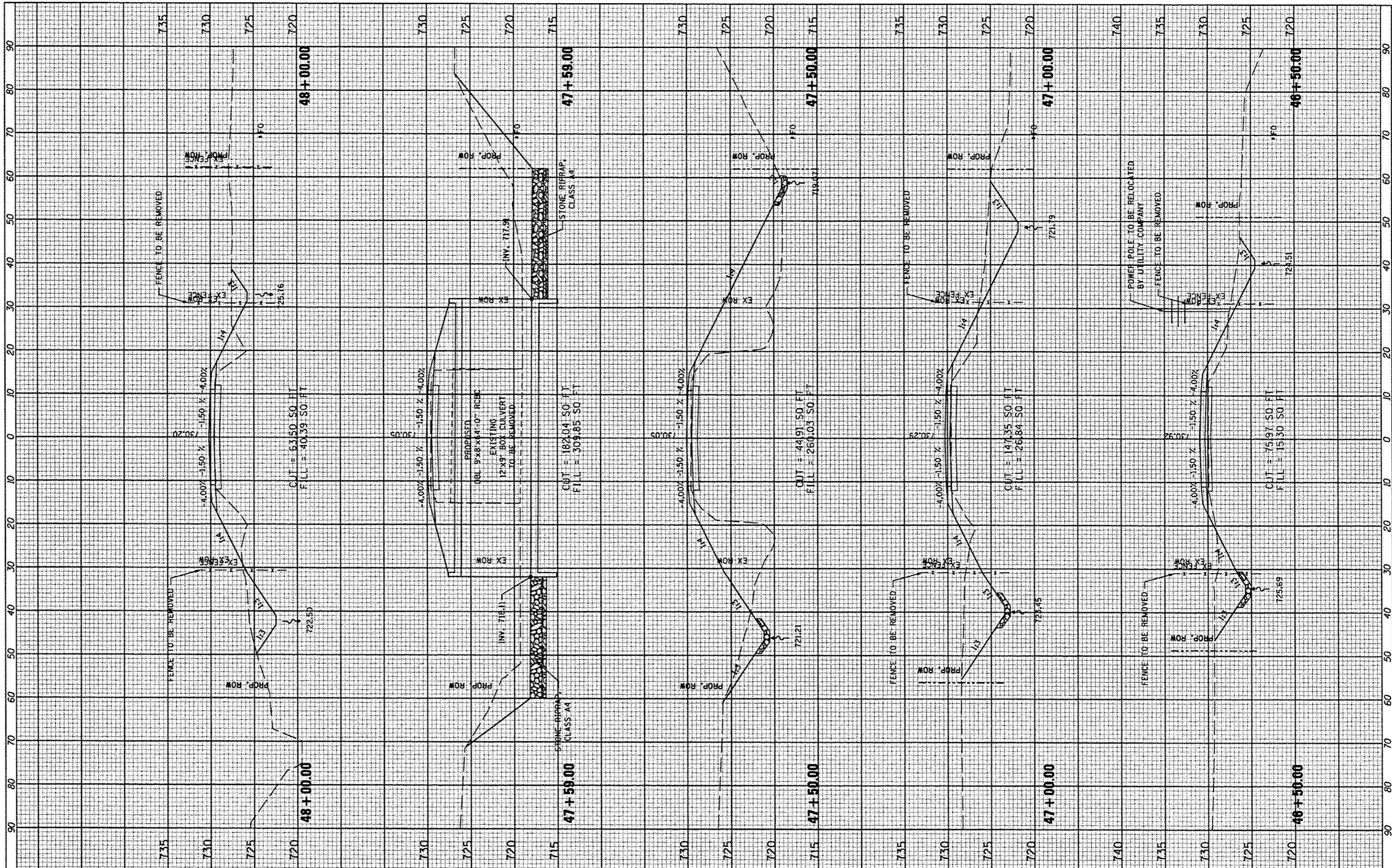
BY _____ DATE _____
 ORIGINAL SURVEY PLOTTED TEMPLATE
 NOTE BOOK NO. _____
 AREAS CHECKED



FILE NAME *	USER NAME * #USER*	DESIGNED -	REVISED -	STATE OF ILLINOIS DEPARTMENT OF TRANSPORTATION	COUNTY HIGHWAY #4 CROSS SECTIONS	F.A. RTE.	SECTION	COUNTY	TOTAL SHEETS	SHEET NO.	
*FILE#		DRAWN -	REVISED -			393	12-00001-01-RS	KNOX	174	113	
PLOT SCALE * #SCALE*		CHECKED -	REVISED -			COUNTY HIGHWAY 4		CONTRACT NO. 89614			
PLOT DATE * #DATE*		DATE - MARCH 2013	REVISED -			DISTRICT 4		ILLINOIS FED. AID PROJECT RS-0393 (105)			
					SCALE: _____		SHEET NO. 113 OF 174 SHEETS		STA. 44+00.00 TO STA. 46+00.00		

FINAL SURVEY	DATE
SURVEYED	BY
PLOTTED	
NOTE BOOK	
AREAS CHECKED	
NO.	

ORIGINAL SURVEY	DATE
SURVEYED	BY
PLOTTED	
NOTE BOOK	
AREAS CHECKED	
NO.	



FILE NAME *	USER NAME * USER*
FILE#	DESIGNED - ---
	DRAWN - ---
	CHECKED - ---
	DATE - MARCH 2013
	REVISOR - ---
	REVISION - ---
	REVISION - ---
	REVISION - ---

DESIGNED - ---	REVISOR - ---
DRAWN - ---	REVISION - ---
CHECKED - ---	REVISION - ---
DATE - MARCH 2013	REVISION - ---

STATE OF ILLINOIS
DEPARTMENT OF TRANSPORTATION

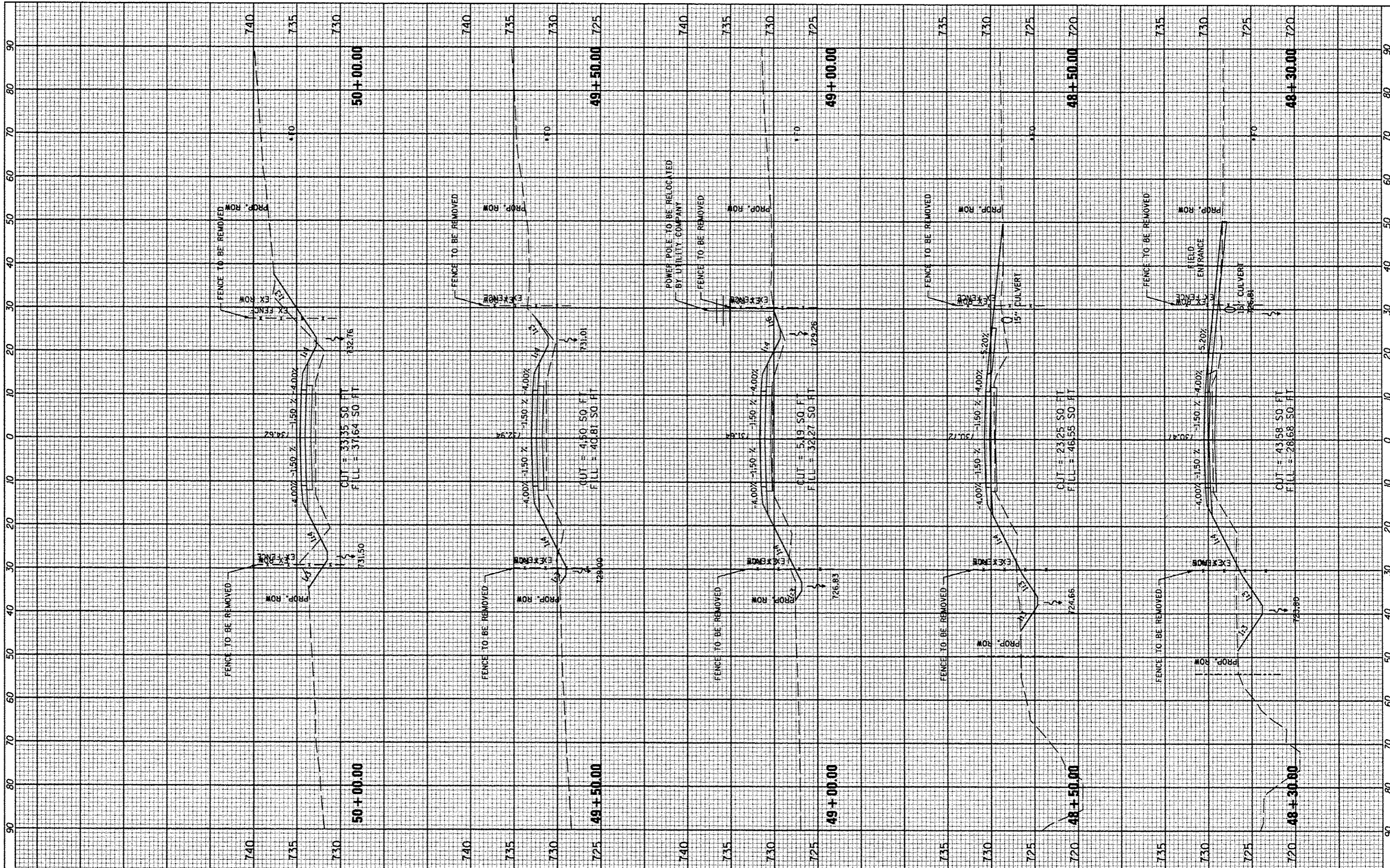
COUNTY HIGHWAY #4
CROSS SECTIONS

SCALE: _____ SHEET NO. 114 OF 174 SHEETS STA. 46+50.00 TO STA. 48+00.00

F.A. RTE.	SECTION	COUNTY	TOTAL SHEETS	SHEET NO.
393	12-00001-01-R5	KNOX	174	114
	COUNTY HIGHWAY 4			CONTRACT NO. 89614
	DISTRICT 4	ILLINOIS FED. AID PROJECT	RS-0393 (105)	

BY _____ DATE _____
 FINISHED SURVEY PLOTTED _____
 SURVEY PLOTTED _____
 NOTE BOOK _____
 TEMPLATE _____
 AREAS CHECKED _____
 NO. _____

BY _____ DATE _____
 ORIGINAL SURVEY PLOTTED _____
 SURVEY PLOTTED _____
 NOTE BOOK _____
 TEMPLATE _____
 AREAS CHECKED _____
 NO. _____



FILE NAME * _____
 #FILE# _____

USER NAME * USER# _____
 PLOT SCALE * SCALE# _____
 PLOT DATE * DATE# _____

DESIGNED - _____
 DRAWN - _____
 CHECKED - _____
 DATE - MARCH 2013

REVISED - _____
 REVISED - _____
 REVISED - _____
 REVISED - _____

STATE OF ILLINOIS
DEPARTMENT OF TRANSPORTATION

COUNTY HIGHWAY #4
CROSS SECTIONS

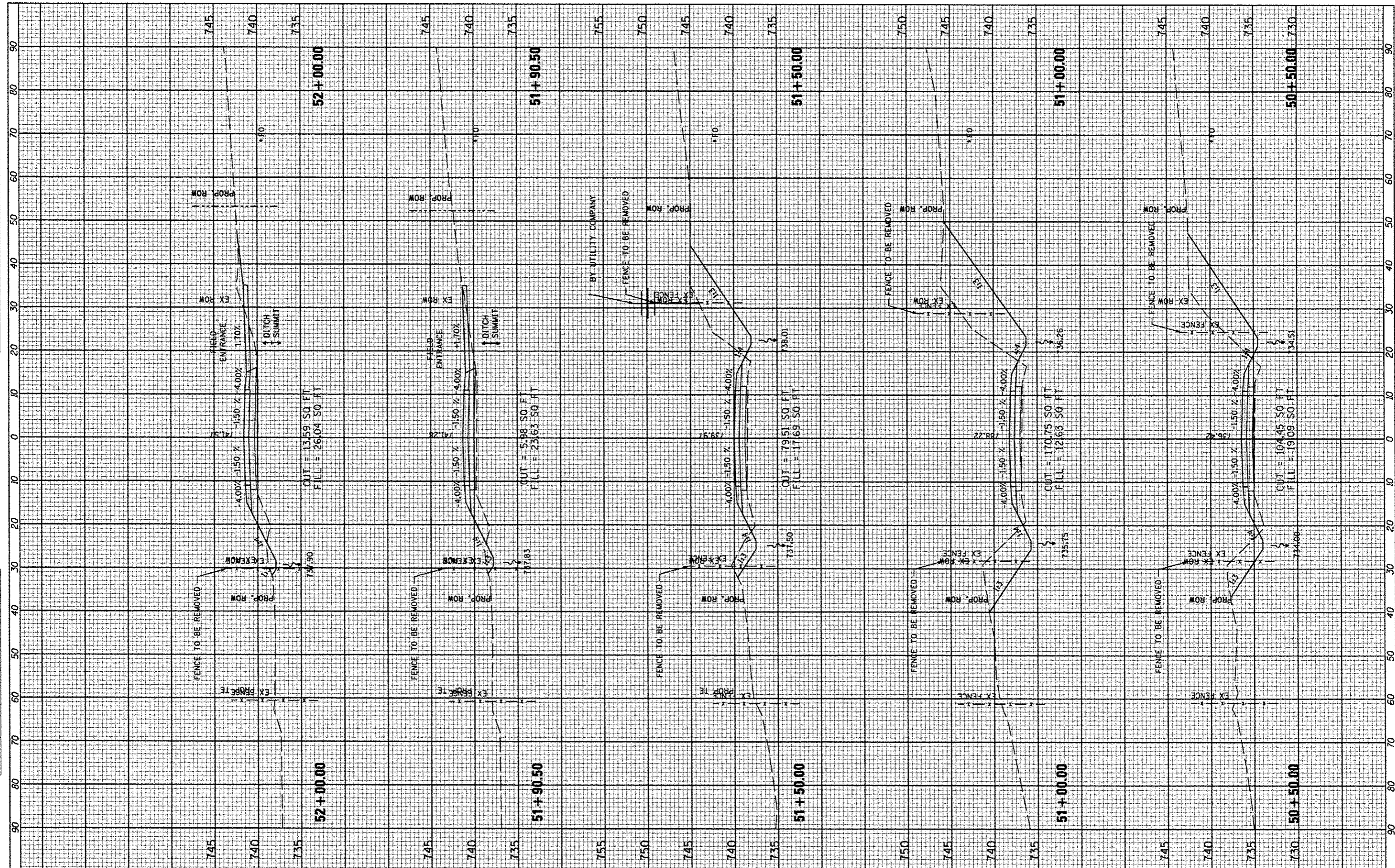
SCALE: _____ SHEET NO. 115 OF 174 SHEETS STA. 48+30.00 TO STA. 50+00.00

F.A. RTE.	SECTION	COUNTY	TOTAL SHEETS	SHEET NO.
393	12-00001-01-RS	KNOX	174	115
COUNTY HIGHWAY 4		CONTRACT NO. 89614		
DISTRICT 4		ILLINOIS FED. AID PROJECT RS-0393 (105)		

FINAL SURVEY	DATE
NOTED	
NO. 1	
NO. 2	
NO. 3	
NO. 4	
NO. 5	
NO. 6	
NO. 7	
NO. 8	
NO. 9	
NO. 10	

FILL = 44.54 SQ FT


ORIGINAL SURVEY	DATE
NOTED	
NO. 1	
NO. 2	
NO. 3	
NO. 4	
NO. 5	
NO. 6	
NO. 7	
NO. 8	
NO. 9	
NO. 10	



FILE NAME *	USER NAME * USER *	DESIGNED -	REVISED -	STATE OF ILLINOIS DEPARTMENT OF TRANSPORTATION	COUNTY HIGHWAY #4 CROSS SECTIONS		F.A. RTE. 393	SECTION 12-00001-01-RS	COUNTY KNOX	TOTAL SHEETS 174	SHEET NO. 116
#FILE#		DRAWN -	REVISED -		SCALE: _____ SHEET NO. 116 OF 174 SHEETS STA. 50+50.00 TO STA. 52+00.00		COUNTY HIGHWAY 4		CONTRACT NO. 89614		
		CHECKED -	REVISED -				DISTRICT 4		ILLINOIS FED. AID PROJECT RS-0393 (105)		
		DATE - MARCH 2013	REVISED -								

NO.	AREAS CHECKED	DATE
NO.	AREAS CHECKED	DATE
NO.	AREAS CHECKED	DATE
NO.	AREAS CHECKED	DATE
NO.	AREAS CHECKED	DATE

NO.	AREAS CHECKED	DATE
NO.	AREAS CHECKED	DATE
NO.	AREAS CHECKED	DATE
NO.	AREAS CHECKED	DATE
NO.	AREAS CHECKED	DATE

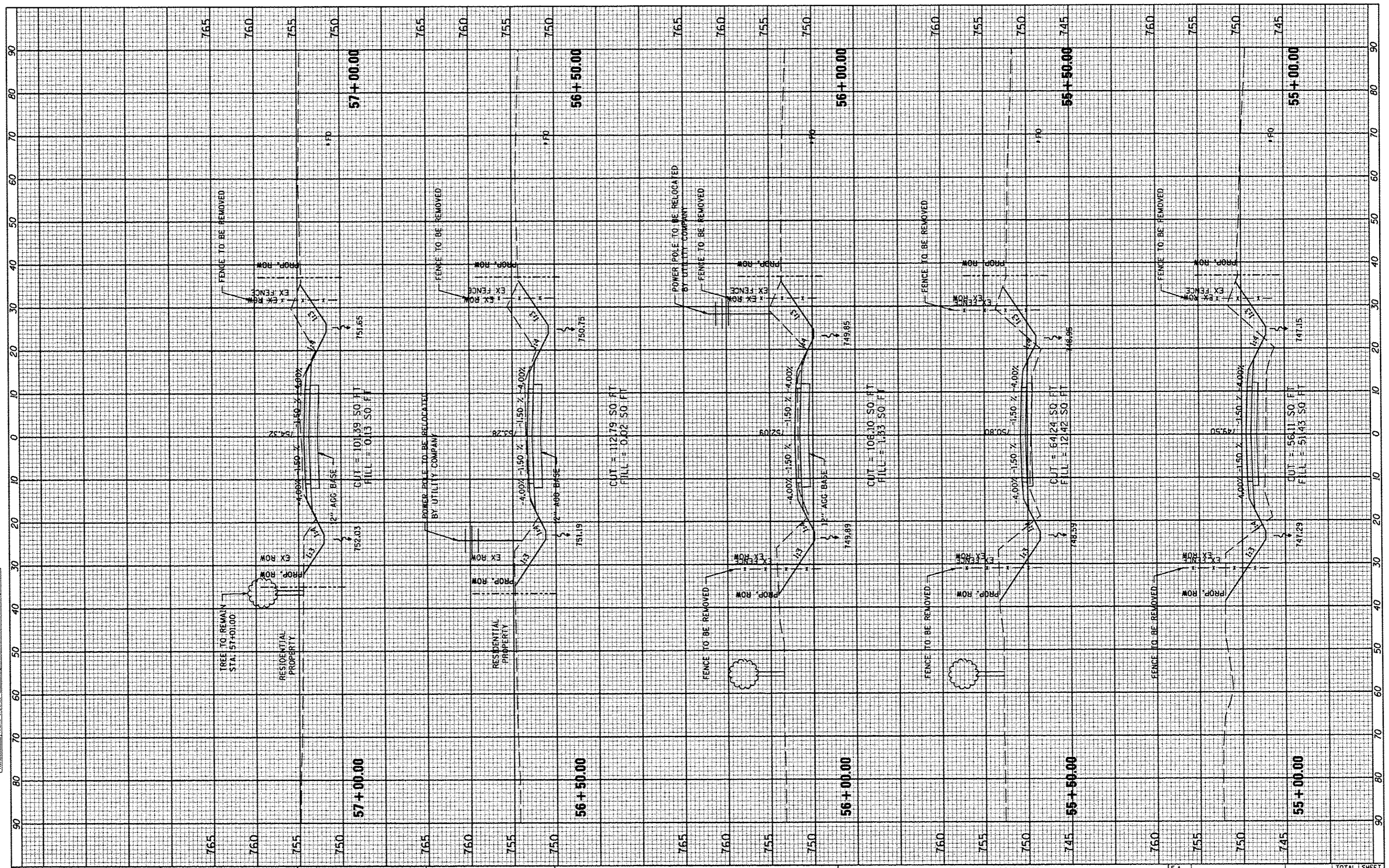


FILE NAME	USER NAME	DESIGNED	REVISED	STATE OF ILLINOIS DEPARTMENT OF TRANSPORTATION	COUNTY HIGHWAY #4 CROSS SECTIONS	F.A. RTE.	SECTION	COUNTY	TOTAL SHEETS	SHEET NO.	
#FILE#	#USER#	---	---			393	12-00001-01-RS	KNOX	174	117	
		CHECKED	REVISED			COUNTY HIGHWAY 4 CONTRACT NO. 89614					
		DATE	---			DISTRICT 4 ILLINOIS FED. AID PROJECT RS-0393 (105)					

SCALE: _____ SHEET NO. 117 OF 174 SHEETS STA. 52+37.00 TO STA. 54+50.00

FINAL SURVEY	BY	DATE
SURVEYED		
PLOTTED		
TEMPLATE		
NOTE BOOK		
AREAS CHECKED		
NO.		

ORIGINAL SURVEY	BY	DATE
SURVEYED		
PLOTTED		
TEMPLATE		
NOTE BOOK		
AREAS CHECKED		
NO.		



FILE NAME *
#FILE#

USER NAME * USER#
DESIGNED -
DRAWN -
CHECKED -
DATE - MARCH 2013

REVISED -
REVISED -
REVISED -
REVISED -

**STATE OF ILLINOIS
DEPARTMENT OF TRANSPORTATION**

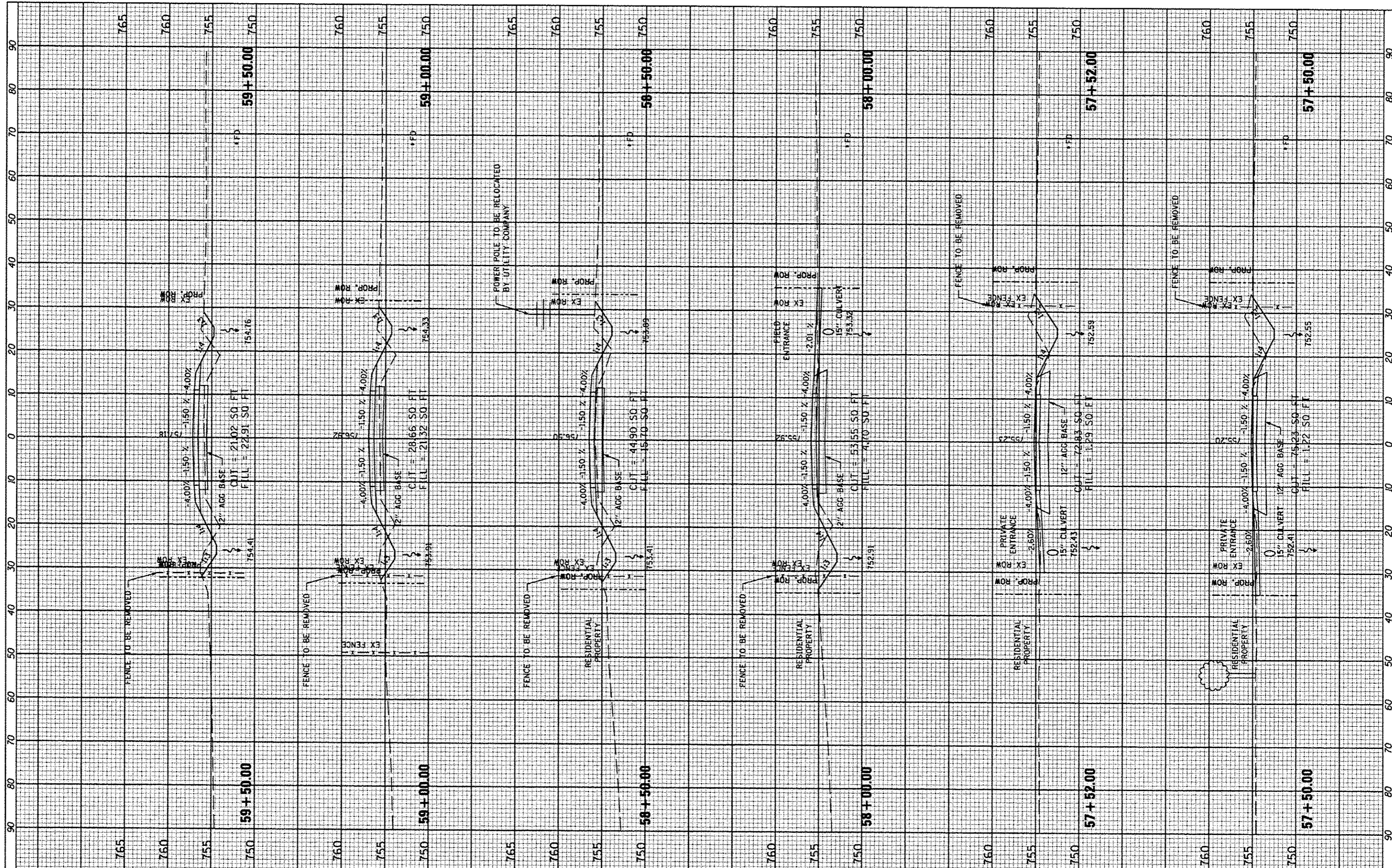
**COUNTY HIGHWAY #4
CROSS SECTIONS**

SCALE: SHEET NO. 118 OF 174 SHEETS STA. 55+00.00 TO STA. 57+00.00

F.A. RTE.	SECTION	COUNTY	TOTAL SHEETS	SHEET NO.
393	12-00001-01-RS	KNOX	174	118
COUNTY HIGHWAY 4		CONTRACT NO. 89614		
DISTRICT 4		ILLINOIS FED. AID PROJECT RS-0393 (105)		

FINAL SURVEY	BY	DATE
SURVEYED		
PLOTTED		
DATE		
NOTE BOOK		
AREAS		
CHECKED		
NO.		

ORIGINAL SURVEY	BY	DATE
SURVEYED		
PLOTTED		
DATE		
NOTE BOOK		
AREAS		
CHECKED		
NO.		



FILE NAME *
#FILE#

USER NAME *USER#
DESIGNED -
DRAWN -
CHECKED -
DATE - MARCH 2013

REVISIONS
REVISION -
REVISION -
REVISION -
REVISION -

STATE OF ILLINOIS
DEPARTMENT OF TRANSPORTATION

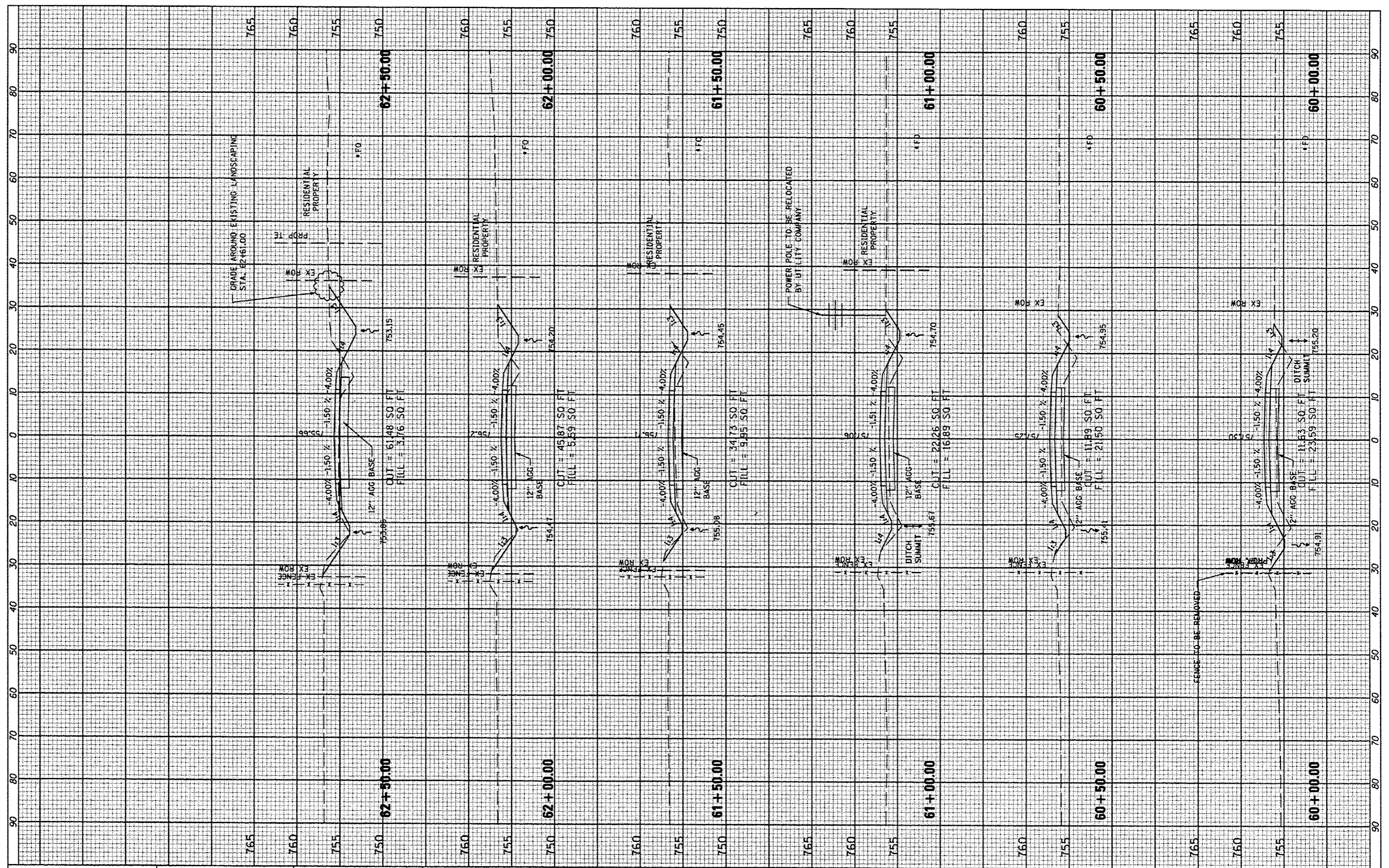
COUNTY HIGHWAY #4
CROSS SECTIONS

SCALE: SHEET NO. 119 OF 174 SHEETS STA. 57+50.00 TO STA. 59+50.00

F.A. RTE.	SECTION	COUNTY	TOTAL SHEETS	SHEET NO.
393	12-00001-01-RS	KNOX	174	119
COUNTY HIGHWAY 4		CONTRACT NO. 89614		
DISTRICT 4 ILLINOIS FED. AID PROJECT RS-0393 (105)				

FINAL SURVEY	BY	DATE
CHECKED		
PLOTTED		
TEMPLATE		
AREAS		
NO.		

ORIGINAL SURVEY	BY	DATE
CHECKED		
PLOTTED		
TEMPLATE		
AREAS		
NO.		



FILE NAME *
#FILE#

USER NAME * #USER#
DESIGNED - - -
DRAWN - - -
PLOT SCALE * #SCALE#
CHECKED - - -
PLOT DATE * #DATE#
DATE - MARCH 2013

REVISED - - -
REVISED - - -
REVISED - - -
REVISED - - -

STATE OF ILLINOIS
DEPARTMENT OF TRANSPORTATION

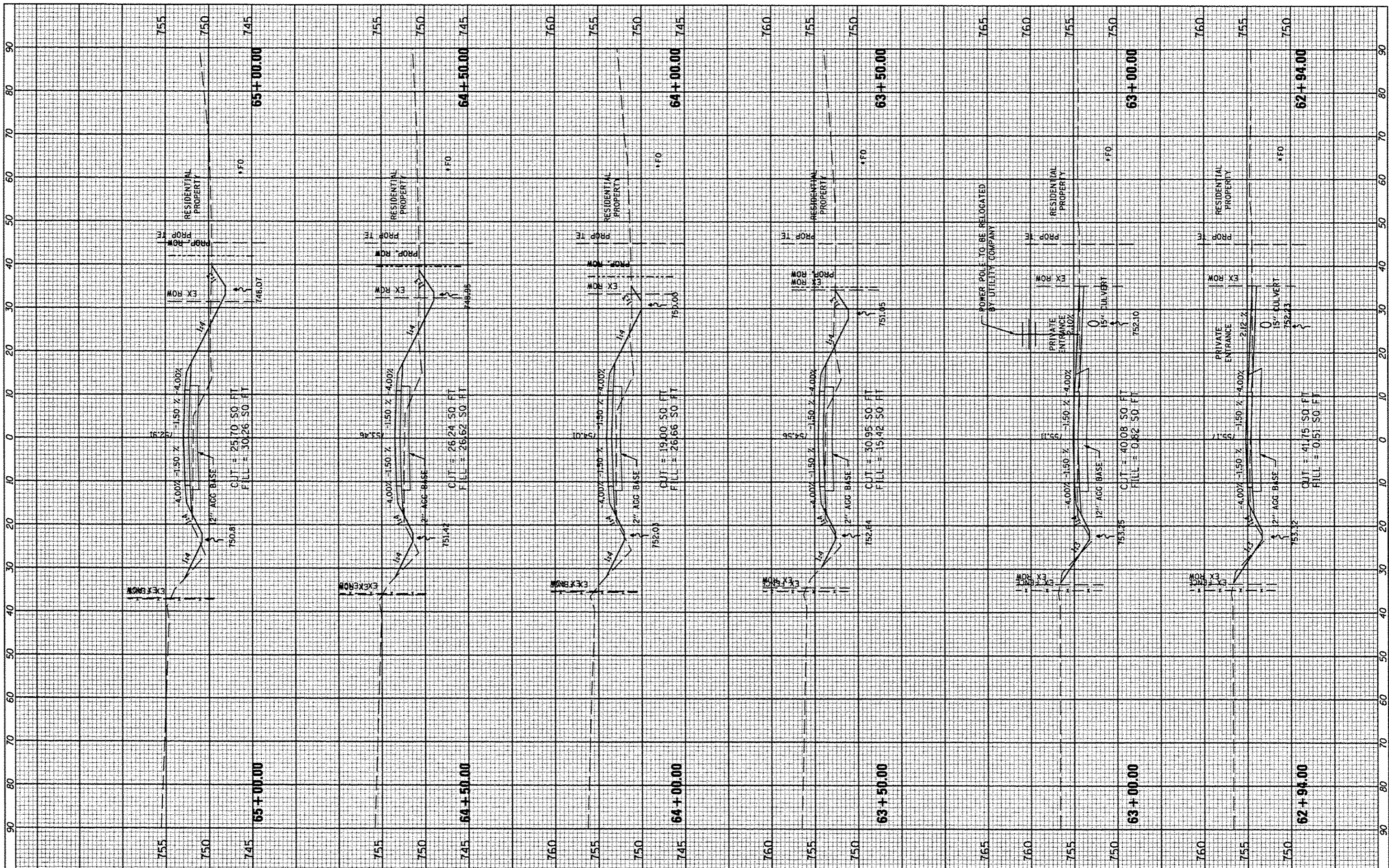
COUNTY HIGHWAY #4
CROSS SECTIONS

SCALE: _____ SHEET NO. 120 OF 174 SHEETS STA. 60+00.00 TO STA. 62+50.00

F.A. RTE.	SECTION	COUNTY	TOTAL SHEETS	SHEET NO.
393	12-00001-01-RS	KNOX	174	120
COUNTY HIGHWAY 4		CONTRACT NO. 89614		
DISTRICT 4		ILLINOIS FED. AID PROJECT RS-0393 (105)		

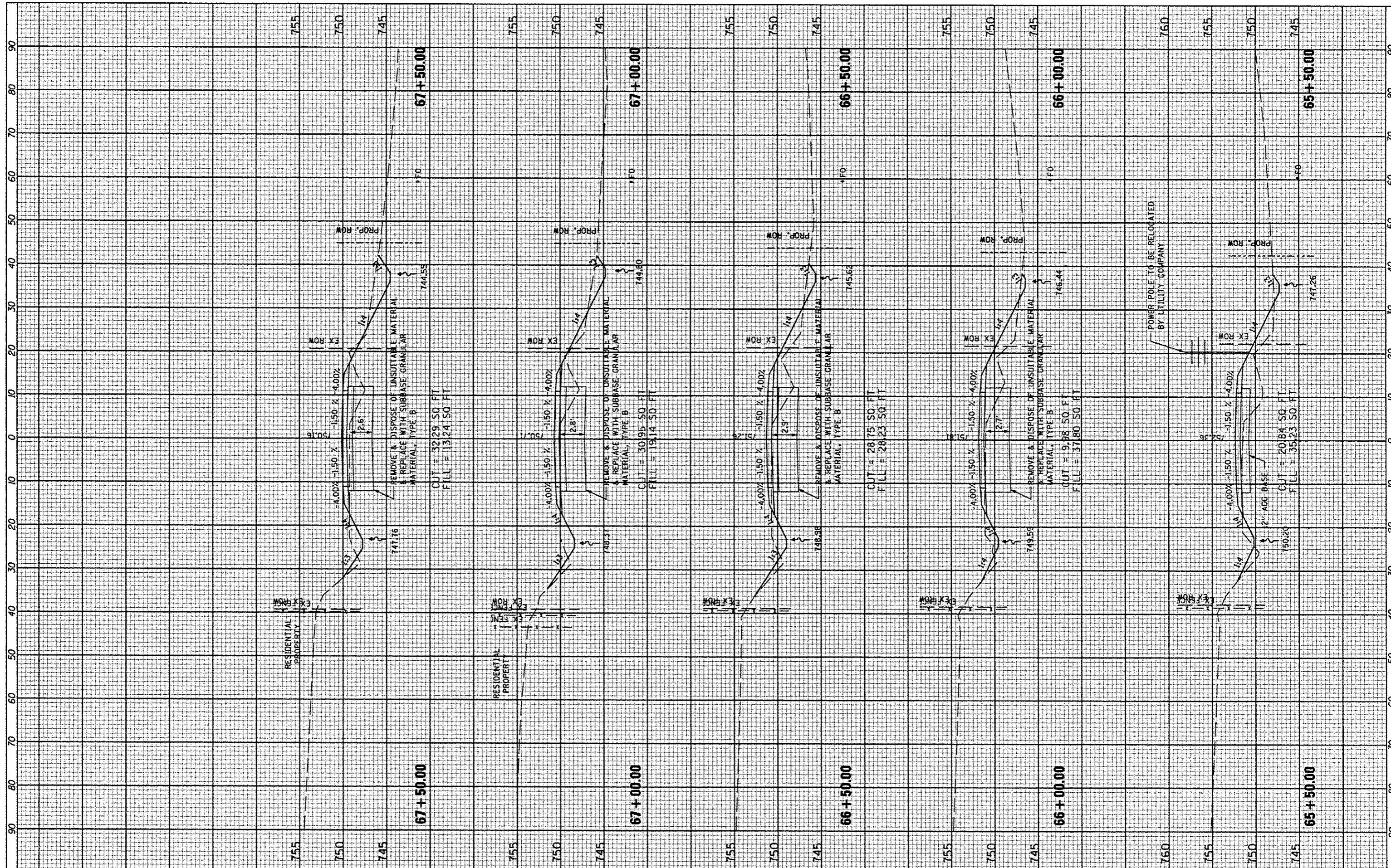
FINAL SURVEY	BY	DATE
EXEMPTED		
PLOTTED		
TEMPLATE		
NOTE BOOK		
AREAS		
CHECKED		

ORIGINAL SURVEY	BY	DATE
EXEMPTED		
PLOTTED		
TEMPLATE		
NOTE BOOK		
AREAS		
CHECKED		



FINAL SURVEY PLOTTED TEMPLATE AREAS CHECKED
 BY: _____ DATE: _____
 SURVEY NOTE BOOK NO. _____

ORIGINAL SURVEY PLOTTED TEMPLATE AREAS CHECKED
 BY: _____ DATE: _____
 SURVEY NOTE BOOK NO. _____



FILE NAME *
 #FILE#

USER NAME * USER#	DESIGNED -	REVISED -
PLOT SCALE * SCALE#	DRAWN -	REVISED -
PLOT DATE * DATE#	CHECKED -	REVISED -
	DATE - MARCH 2013	REVISED -

**STATE OF ILLINOIS
 DEPARTMENT OF TRANSPORTATION**

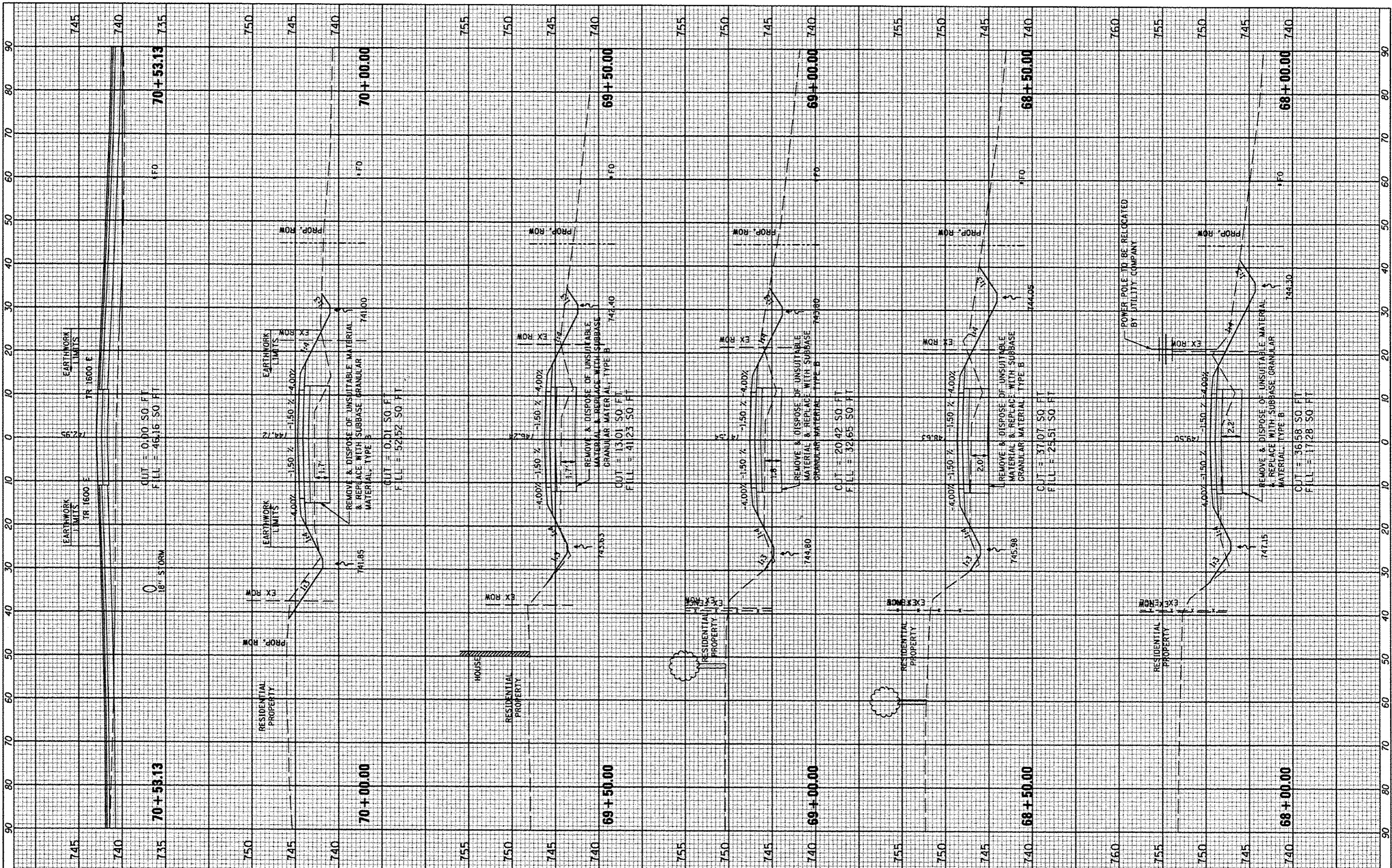
**COUNTY HIGHWAY #4
 CROSS SECTIONS**

SCALE: _____ SHEET NO. 122 OF 174 SHEETS STA. 65+50.00 TO STA. 67+50.00

F.A. RTE.	SECTION	COUNTY	TOTAL SHEETS	SHEET NO.
393	12-00001-01-RS	KNOX	174	122
COUNTY HIGHWAY 4		CONTRACT NO. 89614		
DISTRICT 4		ILLINOIS FED. AID PROJECT RS-0393 (105)		

FINAL SURVEY	DATE
EXCISED	
NOTED	
PLOTTED	
TEMPLATE	
AREAS	
CHECKED	

ORIGINAL SURVEY	DATE
EXCISED	
NOTED	
PLOTTED	
TEMPLATE	
AREAS	
CHECKED	



FILE NAME	USER NAME	DESIGNED	REVISED
FILE#	USER#	DRAWN	REVISED
		CHECKED	REVISED
		DATE	REVISED

DATE	MARCH 2013
SCALE	
DATE	

**STATE OF ILLINOIS
DEPARTMENT OF TRANSPORTATION**

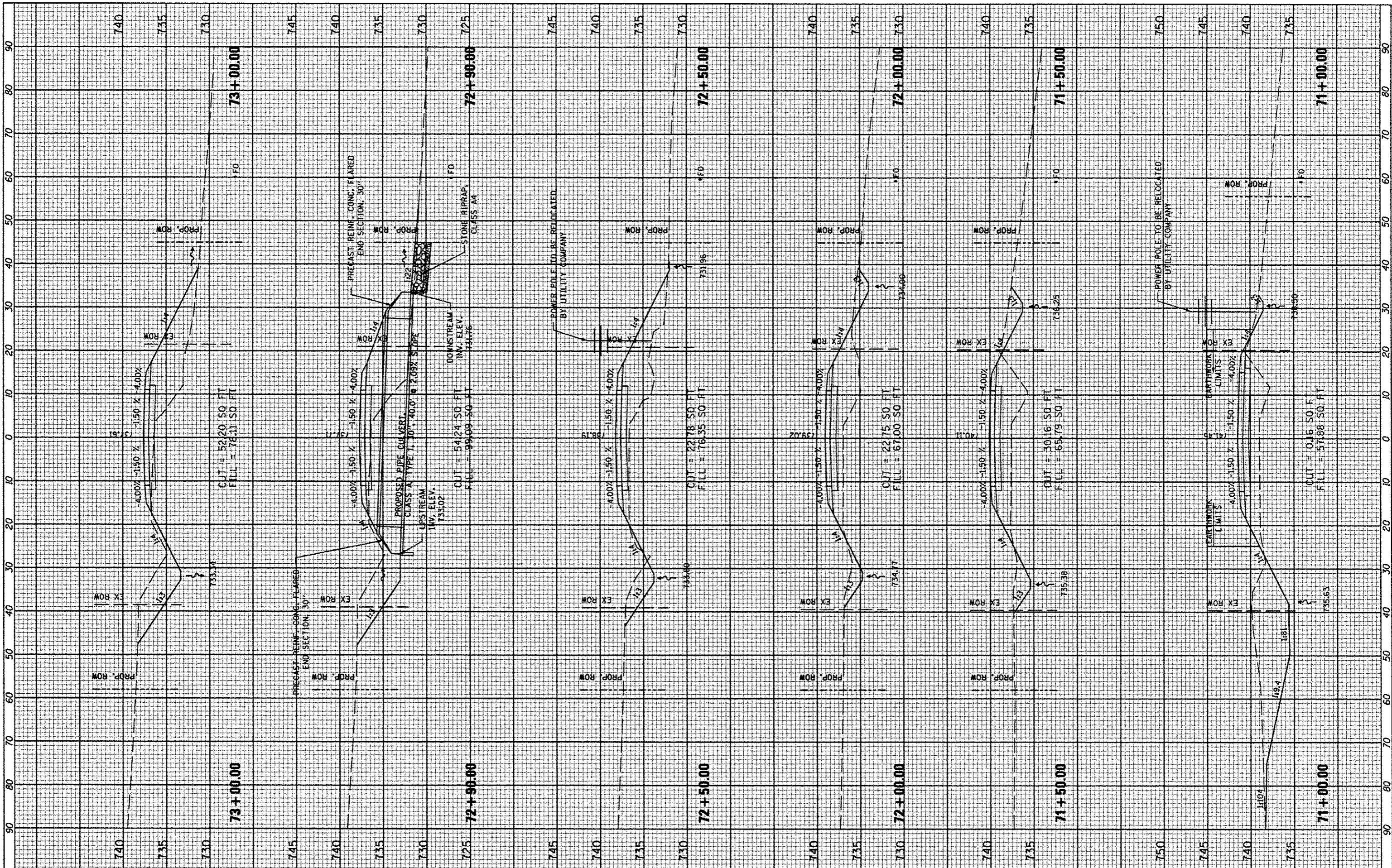
**COUNTY HIGHWAY #4
CROSS SECTIONS**

SCALE: _____ SHEET NO. 123 OF 174 SHEETS STA. 68+00.00 TO STA. 70+53.13

F.A. RTE.	SECTION	COUNTY	TOTAL SHEETS	SHEET NO.
393	12-00001-01-RS	KNOX	174	123
COUNTY HIGHWAY 4		CONTRACT NO. 89614		
DISTRICT 4		ILLINOIS FED. AID PROJECT RS-0393 (105)		

FINAL SURVEY	DATE
SKIPPED	BY
PLOTTED	
TEMPLATE	
NOTE BOOK	
AREAS CHECKED	

ORIGINAL SURVEY	DATE
SKIPPED	BY
PLOTTED	
TEMPLATE	
NOTE BOOK	
AREAS CHECKED	



FILE NAME	USER NAME	DESIGNED	REVISED
#FILE#	#USER#	-	-
		DRAWN	REVISED
		-	-
		CHECKED	REVISED
		-	-
		DATE	REVISED
		MARCH 2013	-

PLLOT SCALE	DESIGNED	REVISED
#SCALE#	-	-
	CHECKED	REVISED
	-	-
	DATE	REVISED
	MARCH 2013	-

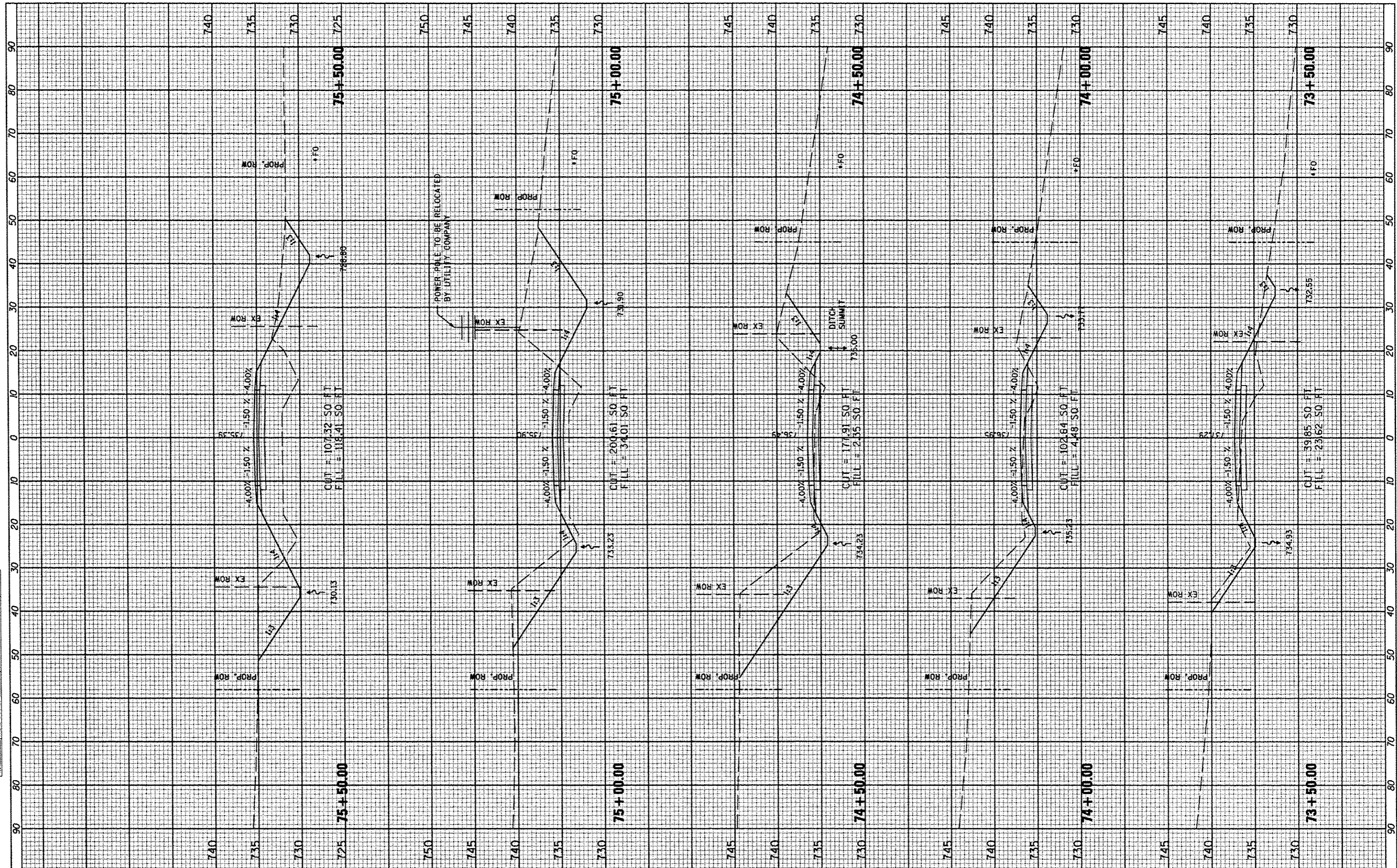
**STATE OF ILLINOIS
DEPARTMENT OF TRANSPORTATION**

COUNTY HIGHWAY #4 CROSS SECTIONS			
SCALE	SHEET NO. 124 OF 174 SHEETS	STA. 11+00.00	TO STA. 13+00.00

F.A. RTE.	SECTION	COUNTY	TOTAL SHEETS	SHEET NO.
393	12-00001-01-RS	KNOX	174	124
COUNTY HIGHWAY 4		CONTRACT NO. 89614		
DISTRICT 4		ILLINOIS FED. AID PROJECT RS-0393 (105)		

FINAL SURVEY	DATE
EXCISED	
PLOTTED	
TEMPLATE	
NOTE BOOK	
AREAS CHECKED	

ORIGINAL SURVEY	DATE
EXCISED	
PLOTTED	
TEMPLATE	
NOTE BOOK	
AREAS CHECKED	



FILE NAME *
#FILE#

USER NAME * USER#
DESIGNED -
DRAWN -
CHECKED -
PLOT SCALE * SCALE#
PLOT DATE * DATE#

DATE - MARCH 2013

REVISED -
REVISED -
REVISED -
REVISED -

**STATE OF ILLINOIS
DEPARTMENT OF TRANSPORTATION**

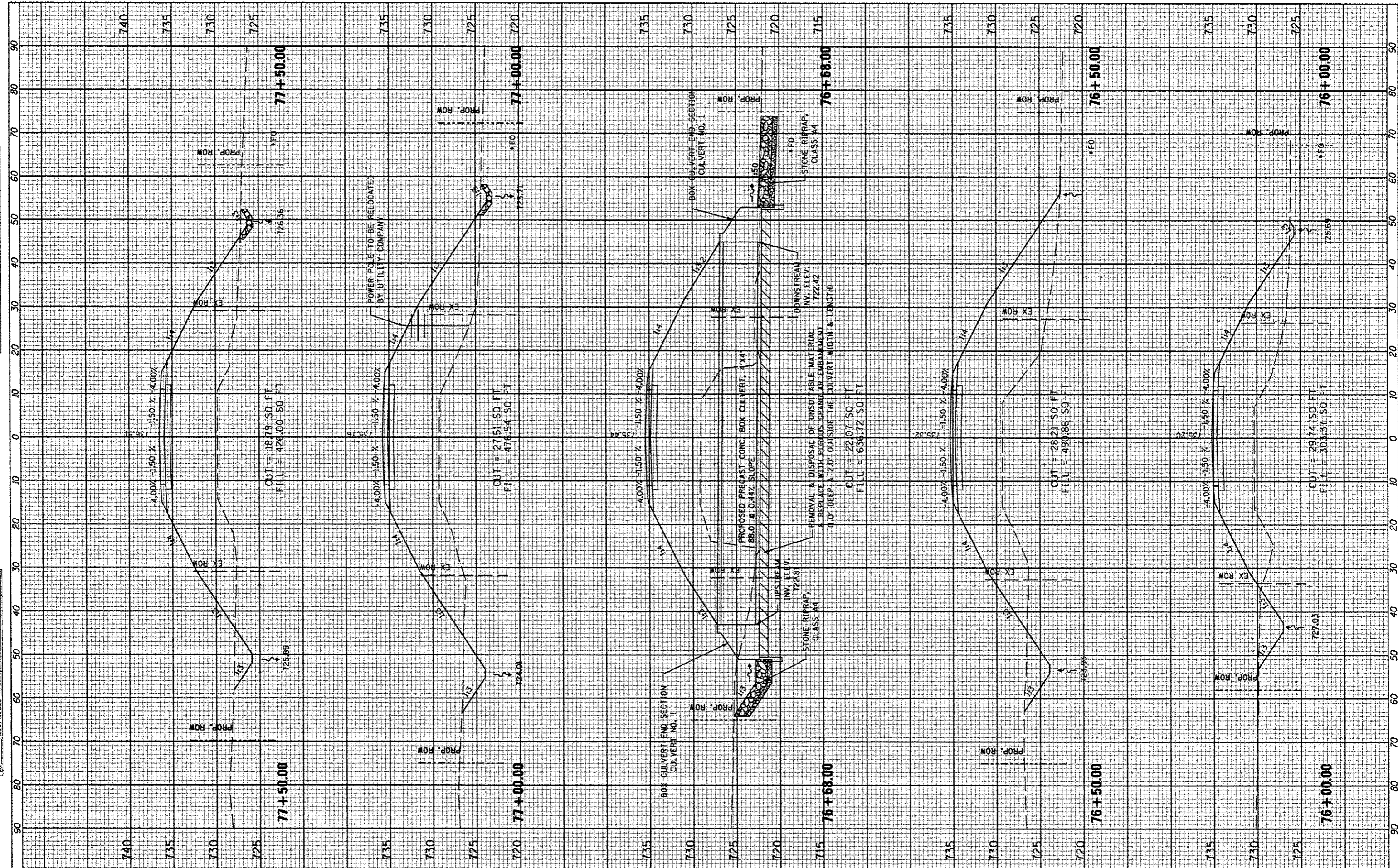
**COUNTY HIGHWAY #4
CROSS SECTIONS**

SCALE: _____ SHEET NO. 125 OF 174 SHEETS STA. 73+50.00 TO STA. 75+50.00

F.A. RTE. 393	SECTION 12-00001-01-RS	COUNTY KNOX	TOTAL SHEETS 174	SHEET NO. 125
DISTRICT 4		CONTRACT NO. 89614		
(ILLINOIS) FED. AID PROJECT RS-0393 (105)				

STARTED	DATE
PLotted	
NOTE BOOK	
AREAS	
CHECKED	

ORIGINAL	DATE
PLotted	
NOTE BOOK	
AREAS	
CHECKED	



FILE NAME *
#FILE#

USER NAME * USER#
DESIGNED -
DRAWN -
CHECKED -
DATE - MARCH 2013

REVIS
REVIS
REVIS
REVIS

**STATE OF ILLINOIS
DEPARTMENT OF TRANSPORTATION**

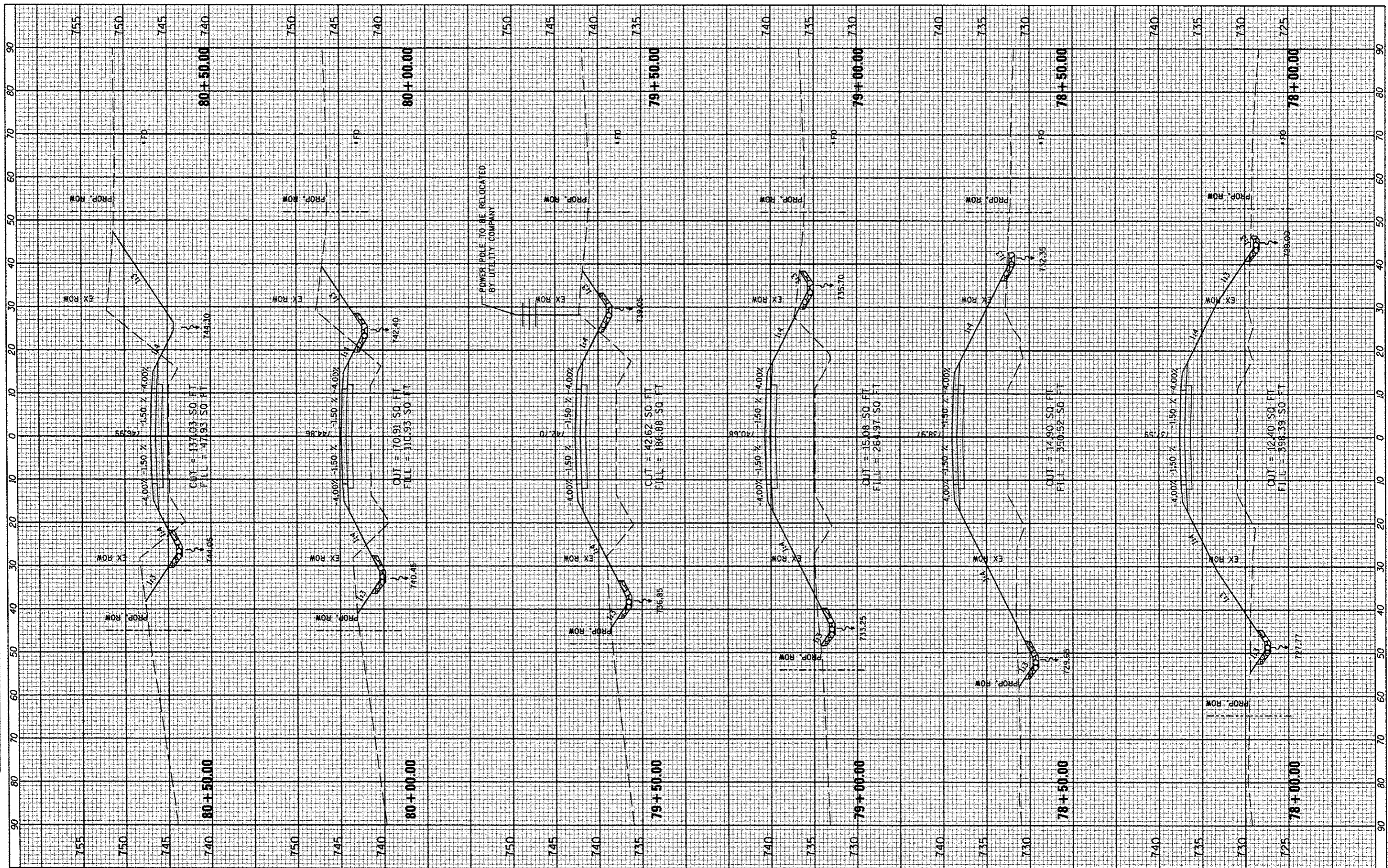
**COUNTY HIGHWAY #4
CROSS SECTIONS**

SCALE: _____ SHEET NO. 126 OF 174 SHEETS STA. 76+00.00 TO STA. 77+50.00

F.A. RTE.	SECTION	COUNTY	TOTAL SHEETS	SHEET NO.
393	12-00001-01-RS	KNOX	174	126
COUNTY HIGHWAY 4		CONTRACT NO. 89614		
DISTRICT 4		ILLINOIS FED. AID PROJECT RS-0393 (105)		

FINAL SURVEY	SURVEYED	DATE
SHEET	PLOTTED	
NOTE BOOK	TEMPLATE	
NO.	AREAS	CHECKED
	AREAS	CHECKED

ORIGINAL SURVEY	SURVEYED	DATE
SHEET	PLOTTED	
NOTE BOOK	TEMPLATE	
NO.	AREAS	CHECKED
	AREAS	CHECKED



FILE NAME *
#FILE#

USER NAME *#USER*
DESIGNED -
DRAWN -
CHECKED -
DATE - MARCH 2013

REVISED -
REVISED -
REVISED -
REVISED -

**STATE OF ILLINOIS
DEPARTMENT OF TRANSPORTATION**

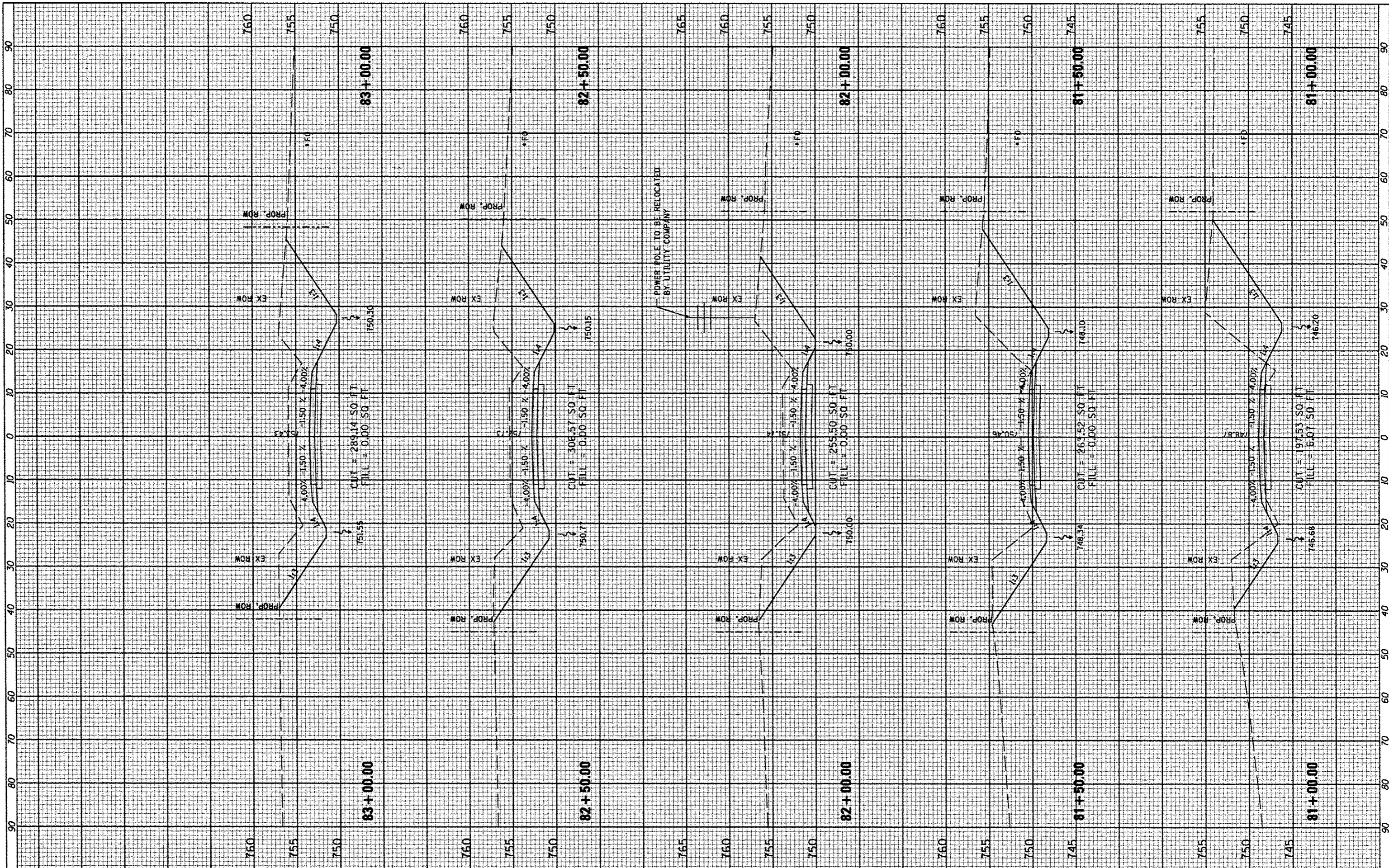
**COUNTY HIGHWAY #4
CROSS SECTIONS**

SCALE: _____ SHEET NO. 127 OF 174 SHEETS STA. 78+00.00 TO STA. 80+50.00

F.A. RTE.	SECTION	COUNTY	TOTAL SHEETS	SHEET NO.
393	12-00001-01-RS	KNOX	174	127
DISTRICT 4		ILLINOIS FED. AID PROJECT		RS-0393 (105)

FINAL	SAVED	DATE
SHEET	PLOTTED	
NOTE BOOK	TEMPLATE	
NO.	AREAS	CHECKED

ORIGINAL	DATE
SHEET	
NOTE BOOK	
NO.	



POWER POLE TO BE RELOCATED
BY UTILITY COMPANY

FILE NAME	USER NAME	DESIGNED	REVISED
#FILE#	#USER#	---	---
		DRAWN	REVISED
		---	---
		CHECKED	REVISED
		---	---
		DATE	REVISED
		MARCH 2013	---

DESIGNED	REVISED
---	---
DRAWN	REVISED
---	---
CHECKED	REVISED
---	---
DATE	REVISED
MARCH 2013	---

STATE OF ILLINOIS
DEPARTMENT OF TRANSPORTATION

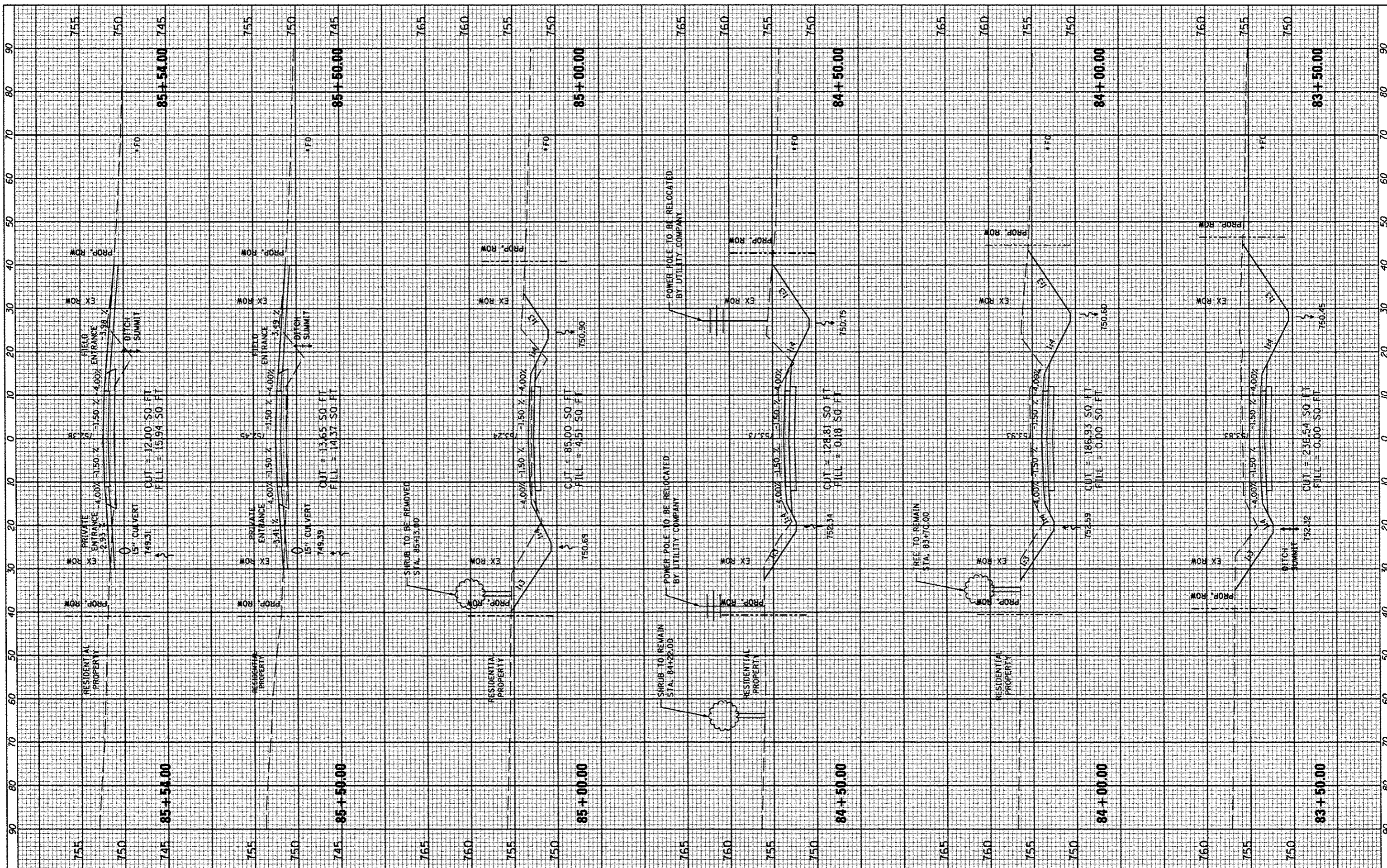
COUNTY HIGHWAY #4
CROSS SECTIONS

SCALE: _____ SHEET NO. 128 OF 174 SHEETS STA. 81+00.00 TO STA. 83+00.00

F.A. RTE.	SECTION	COUNTY	TOTAL SHEETS	SHEET NO.
393	12-00001-01-RS	KNOX	174	128
COUNTY HIGHWAY 4		CONTRACT NO. 89614		
DISTRICT 4		ILLINOIS FED. AID PROJECT RS-0393 (105)		

FINISHED SURVEY	DATE
PLOTTED	
NOTE BOOK	
AREAS CHECKED	

ORIGINAL SURVEY	DATE
PLOTTED	
NOTE BOOK	
AREAS CHECKED	



FILE NAME	USER NAME	DESIGNED	REVISED
FILE#	*USER*	---	---
		DRAWN	REVISED
		---	---
		CHECKED	REVISED
		---	---
		DATE	REVISED
		MARCH 2013	---

**STATE OF ILLINOIS
DEPARTMENT OF TRANSPORTATION**

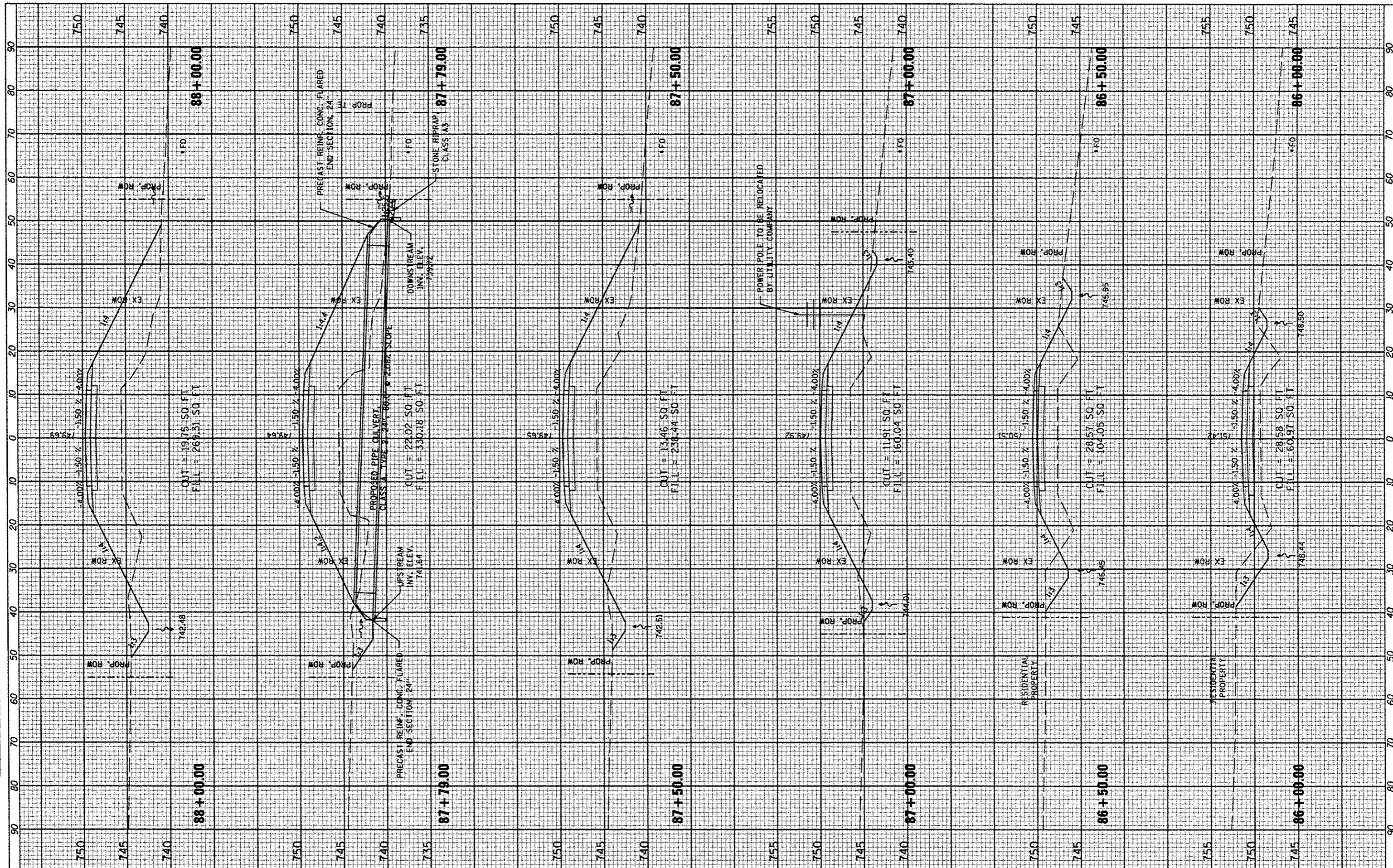
**COUNTY HIGHWAY #4
CROSS SECTIONS**

SCALE: _____ SHEET NO. 129 OF 174 SHEETS STA. 83+50.00 TO STA. 85+54.00

F.A. RTE.	SECTION	COUNTY	TOTAL SHEETS	SHEET NO.
393	12-00001-01-RS	KNOX	174	129
COUNTY HIGHWAY 4		CONTRACT NO. 89614		
DISTRICT 4		ILLINOIS FED. AID PROJECT RS-0393 (105)		

BY _____ DATE _____
 SURVEYED _____
 PLOTTED _____
 NOTE BOOK _____
 AREAS CHECKED _____

BY _____ DATE _____
 ORIGINAL SURVEY _____
 PLOTTED _____
 NOTE BOOK _____
 AREAS CHECKED _____



FILE NAME	USER NAME	DESIGNED	REVISED
*FILE#	*USER#	---	---
		DRAWN	REVISED
		---	---
		CHECKED	REVISED
		---	---
		DATE	REVISED
		MARCH 2013	---

**STATE OF ILLINOIS
 DEPARTMENT OF TRANSPORTATION**

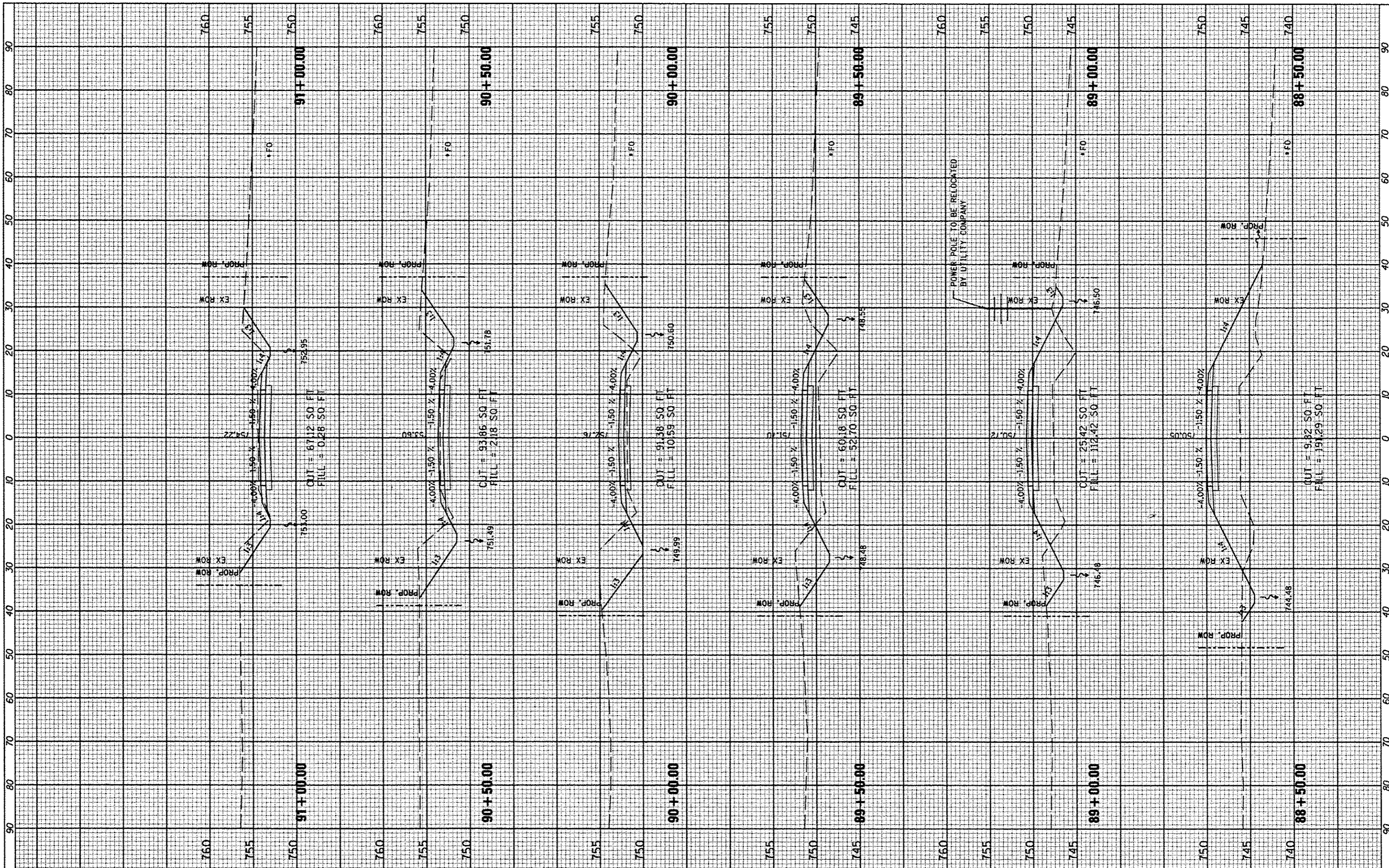
**COUNTY HIGHWAY #4
 CROSS SECTIONS**

SCALE: SHEET NO. 130 OF 174 SHEETS STA. 86+00.00 TO STA. 88+00.00

F.A. RTE.	SECTION	COUNTY	TOTAL SHEETS	SHEET NO.
393	12-00001-01-RS	KNOX	174	130
COUNTY HIGHWAY 4		CONTRACT NO. 89614		
DISTRICT 4		ILLINOIS FED. AID PROJECT RS-0393 (105)		

FINN SURVEY SHARVETO
 PLOTTED DATE
 NOTE BOOK NO.
 AREAS CHECKED

ORIGINAL SURVEY SHARVETO
 PLOTTED DATE
 NOTE BOOK NO.
 AREAS CHECKED



FILE NAME *
 #FILE#

USER NAME * USER#
 PLOT SCALE * #SCALE#
 PLOT DATE * #DATE#

DESIGNED -	REVISED -
DRAWN -	REVISED -
CHECKED -	REVISED -
DATE - MARCH 2013	REVISED -

**STATE OF ILLINOIS
 DEPARTMENT OF TRANSPORTATION**

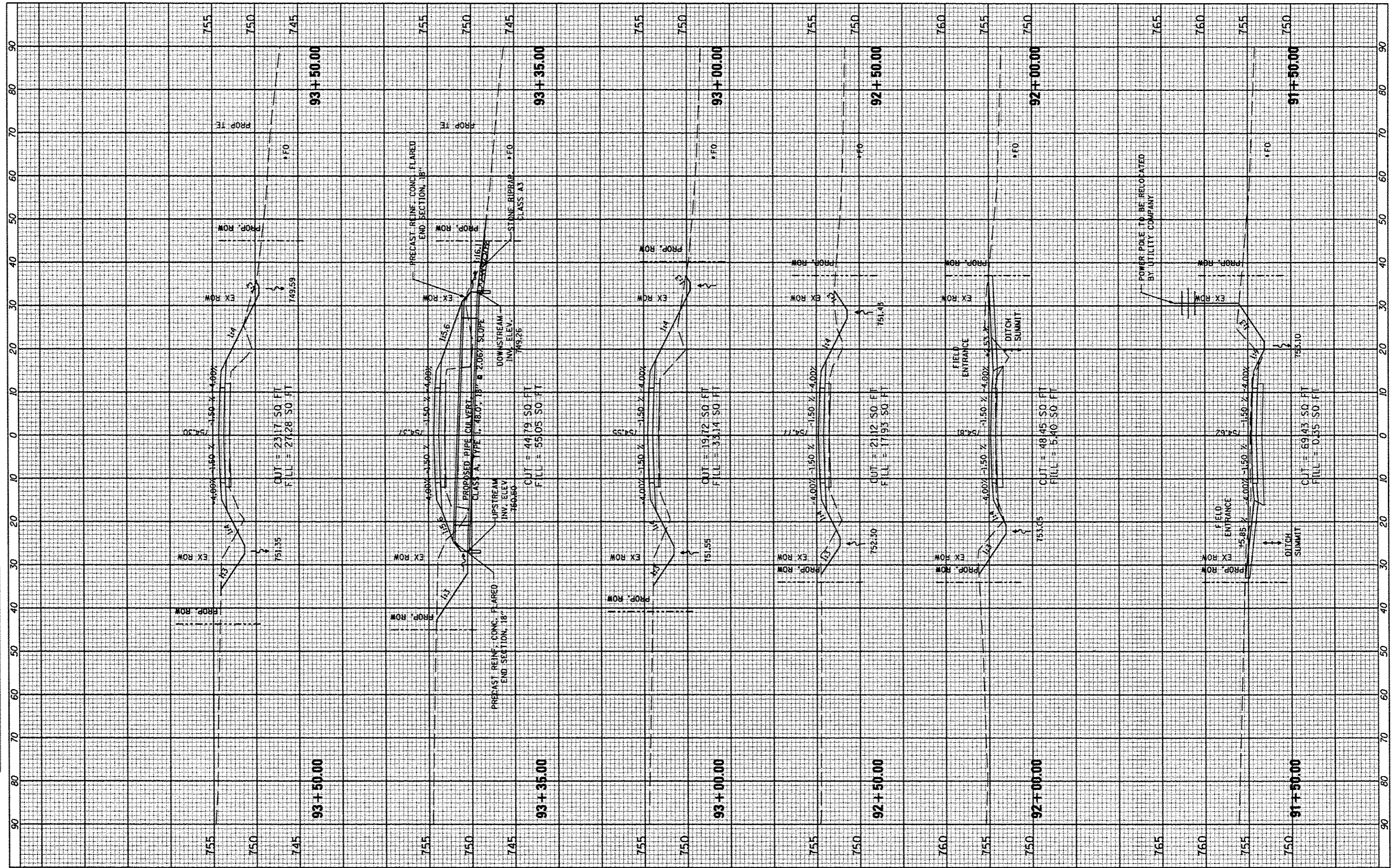
**COUNTY HIGHWAY #4
 CROSS SECTIONS**

SCALE: SHEET NO. 131 OF 174 SHEETS STA. 88+50.00 TO STA. 91+00.00

F.A. RTE. 393	SECTION 12-00001-01-RS	COUNTY KNOX	TOTAL SHEETS 174	SHEET NO. 131
COUNTY HIGHWAY 4		CONTRACT NO. 89614		
DISTRICT 4		ILLINOIS FED. AID PROJECT RS-0393 (105)		

FINAL SURVEY	BY	DATE
SURVEY PLOTTED		
NOTE BOOK		
AREAS CHECKED		

ORIGINAL SURVEY	BY	DATE
SURVEY PLOTTED		
NOTE BOOK		
AREAS CHECKED		



FILE NAME	USER NAME	DESIGNED	REVISED
#FILE#	• USER#	-	-
		DRAWN	REVISED
		-	-
		CHECKED	REVISED
		-	-
		DATE	REVISED
		MARCH 2013	-

PLOT SCALE	DESIGNED	REVISED
• SCALE#	-	-
	CHECKED	REVISED
	-	-
	DATE	REVISED
	MARCH 2013	-

**STATE OF ILLINOIS
DEPARTMENT OF TRANSPORTATION**


**COUNTY HIGHWAY #4
CROSS SECTIONS**

SCALE: _____ SHEET NO. 132 OF 174 SHEETS STA. 91+50.00 TO STA. 93+50.00

F.A. RTE.	SECTION	COUNTY	TOTAL SHEETS	SHEET NO.
393	12-00001-01-RS	KNOX	174	132
	COUNTY HIGHWAY 4			CONTRACT NO. 89614
	DISTRICT 4			ILLINOIS FED. AID PROJECT RS-0393 (105)

FINAL SURVEY	DATE
SURVEYED	BY
PLotted	
NOTE BOOK	
AREAS CHECKED	

ORIGINAL SURVEY	DATE
SURVEYED	BY
PLotted	
NOTE BOOK	
AREAS CHECKED	



FILE NAME *
#FILE#

USER NAME * USER#
DESIGNED -
DRAWN -
CHECKED -
DATE - MARCH 2013

REVISED -
REVISED -
REVISED -
REVISED -

**STATE OF ILLINOIS
DEPARTMENT OF TRANSPORTATION**

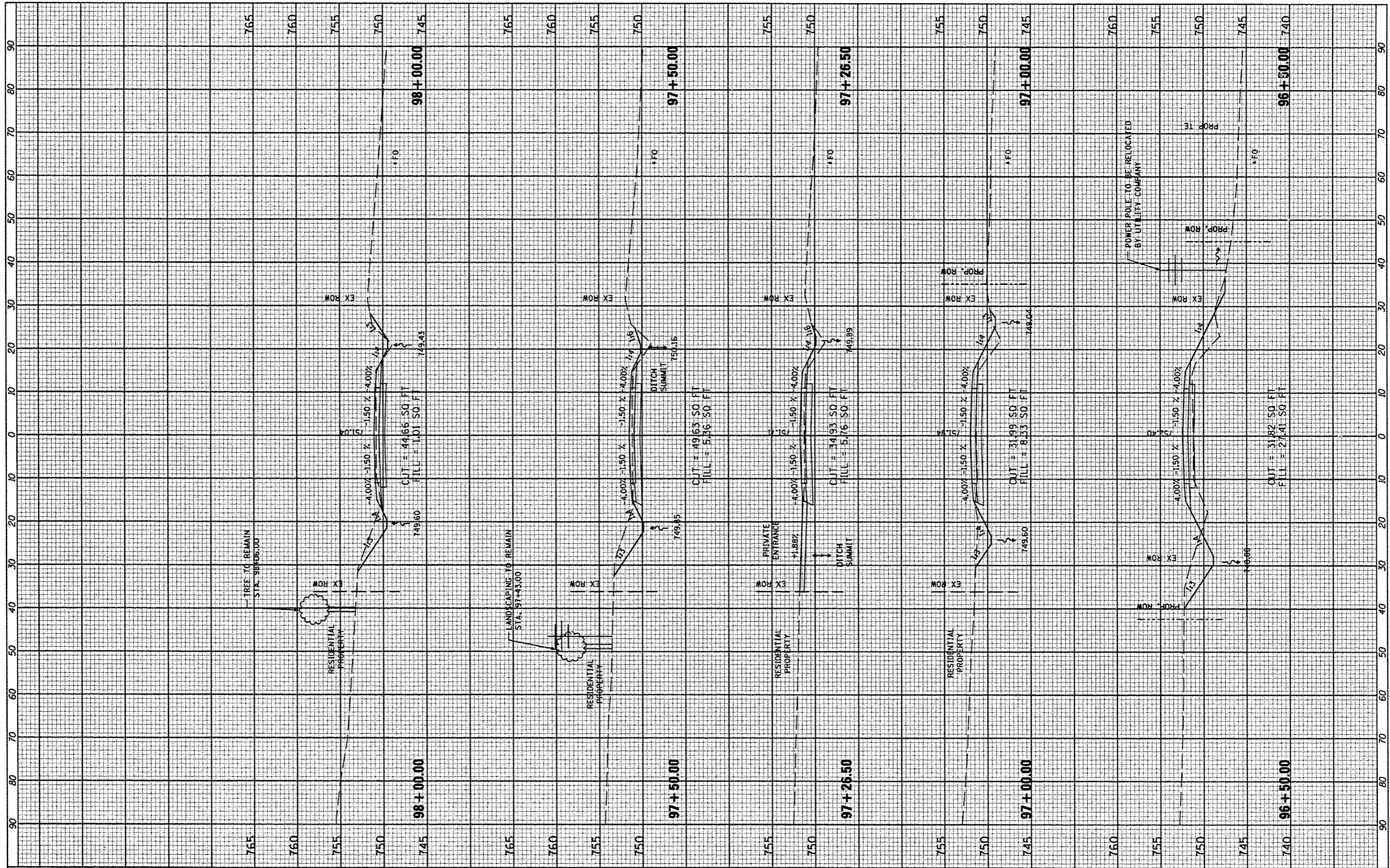
**COUNTY HIGHWAY #4
CROSS SECTIONS**

SCALE: SHEET NO. 133 OF 174 SHEETS STA. 94+00.00 TO STA. 96+32.00

F.A. RTE. 393	SECTION 12-00001-01-RS	COUNTY KNOX	TOTAL SHEETS 174	SHEET NO. 133
COUNTY HIGHWAY 4		CONTRACT NO. 89614		
DISTRICT 4		ILLINOIS FED. AID PROJECT RS-0393 (105)		

FINAL SURVEY	SURVEYED	BY	DATE
NOTE BOOK	PLOTTED		
NO.	TEMPLATE		
	AREAS CHECKED		

ORIGINAL SURVEY	SURVEYED	BY	DATE
NOTE BOOK	PLOTTED		
NO.	TEMPLATE		
	AREAS CHECKED		



FILE NAME *	USER NAME * USER*
#FILE#	DESIGNED - ---
	DRAWN - ---
	CHECKED - ---
	DATE - MARCH 2013

PLOT SCALE * SCALE*	REVISOR - ---
PLOT DATE * DATE*	REVISOR - ---
	REVISOR - ---
	REVISOR - ---

**STATE OF ILLINOIS
DEPARTMENT OF TRANSPORTATION**

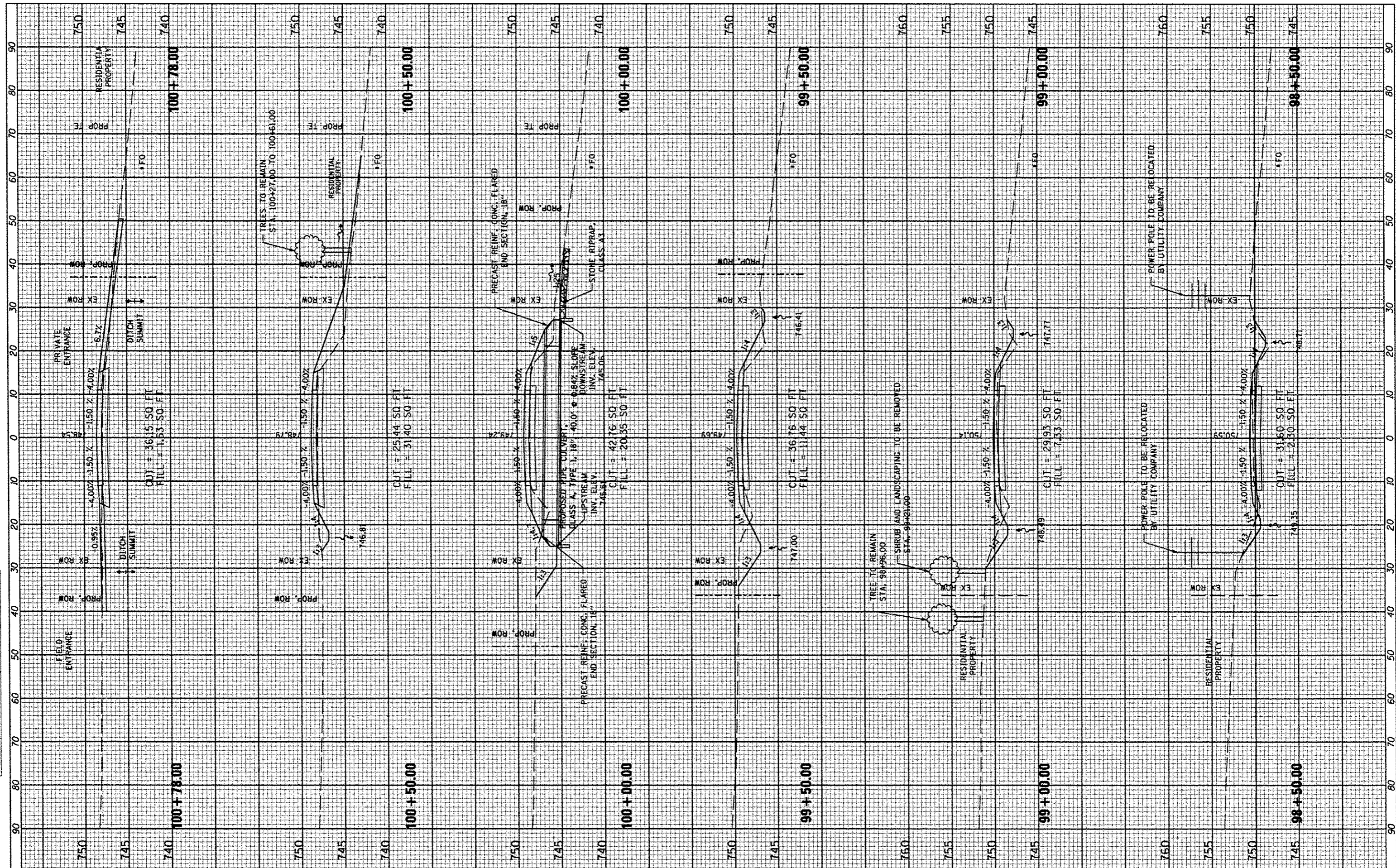
**COUNTY HIGHWAY #4
CROSS SECTIONS**

SCALE: _____ SHEET NO. 134 OF 174 SHEETS STA. 96+50.00 TO STA. 98+00.00

P.A. RTE.	SECTION	COUNTY	TOTAL SHEETS	SHEET NO.
393	12-00001-01-RS	KNOX	174	134
COUNTY HIGHWAY 4		CONTRACT NO. 89614		
DISTRICT 4		ILLINOIS FED. AID PROJECT RS-0393 (105)		

FINAL SURVEY	DATE
EXISTING PLOTTED	
TEMPLATE	
NOTE BOOK	
AREAS CHECKED	
NO.	

ORIGINAL SURVEY	DATE
SAVED TO SURVEY	
TEMPLATE	
NOTE BOOK	
AREAS CHECKED	
NO.	



FILE NAME	
#FILE#	

USER NAME	USER
DESIGNED	---
DRAWN	---
CHECKED	---
DATE	MARCH 2013

REVISIONS	
REVISED	---
REVISED	---
REVISED	---
REVISED	---

**STATE OF ILLINOIS
DEPARTMENT OF TRANSPORTATION**

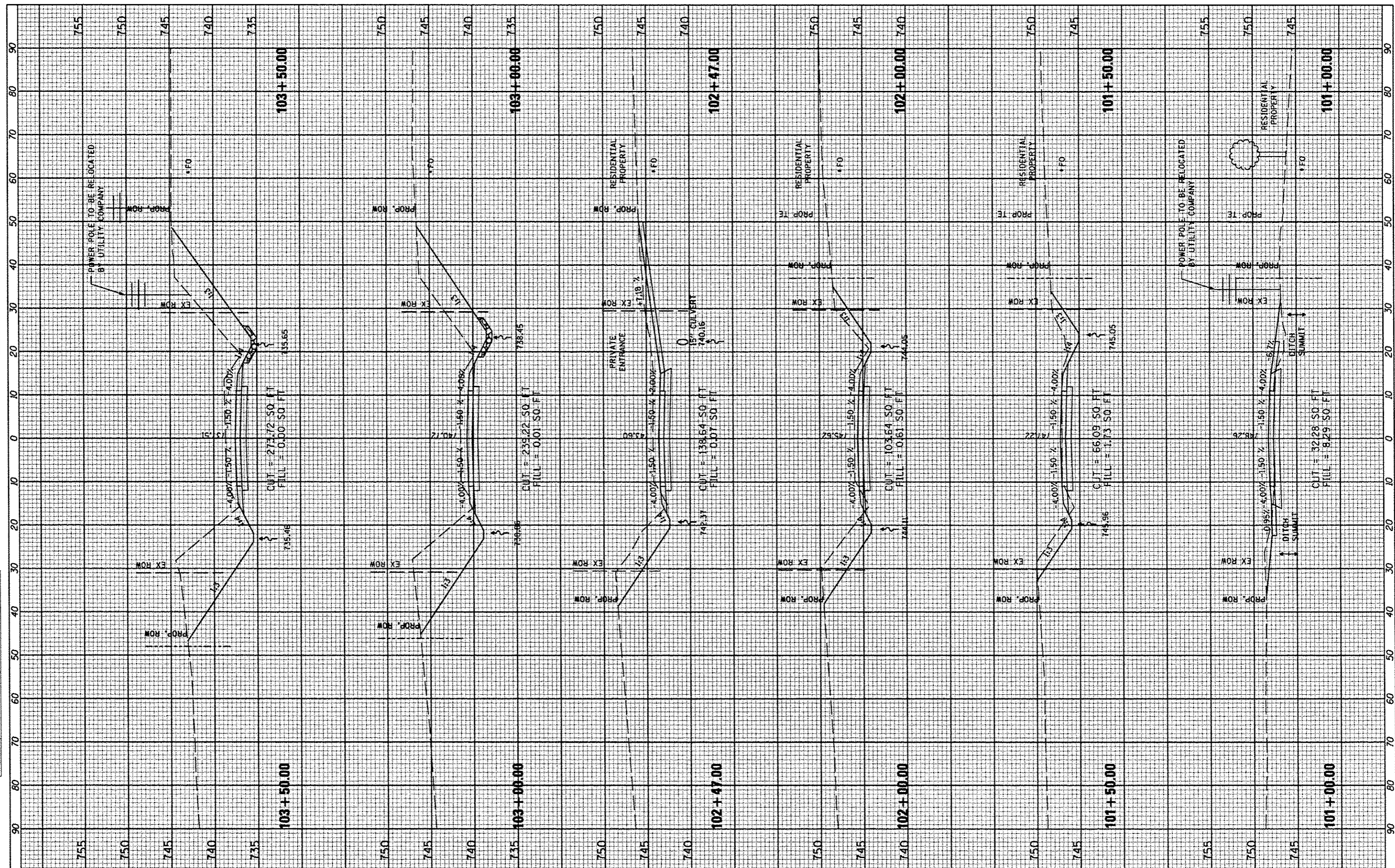
**COUNTY HIGHWAY #4
CROSS SECTIONS**

F.A. RTE.	SECTION	COUNTY	TOTAL SHEETS	SHEET NO.
393	12-00001-01-RS	KNOX	174	135
COUNTY HIGHWAY 4		CONTRACT NO. 89614		
DISTRICT 4		ILLINOIS FED. AID PROJECT RS-0393 (105)		

SCALE: _____ SHEET NO. 135 OF 174 SHEETS STA. 98+50.00 TO STA. 100+78.00

FINAL SURVEY	REVISIONS	DATE
NOTE BOOK	PLotted	
NO.	TEMPLATE	
	AREAS	
	CHECKED	

ORIGINAL SURVEY	REVISIONS	DATE
NOTE BOOK	PLotted	
NO.	TEMPLATE	
	AREAS	
	CHECKED	



FILE NAME	USER NAME
#FILE#	*USER*
	DESIGNED
	DRAWN
	CHECKED
	DATE

DESIGNED	REVISION
DRAWN	REVISION
CHECKED	REVISION
DATE	REVISION
MARCH 2013	

**STATE OF ILLINOIS
DEPARTMENT OF TRANSPORTATION**

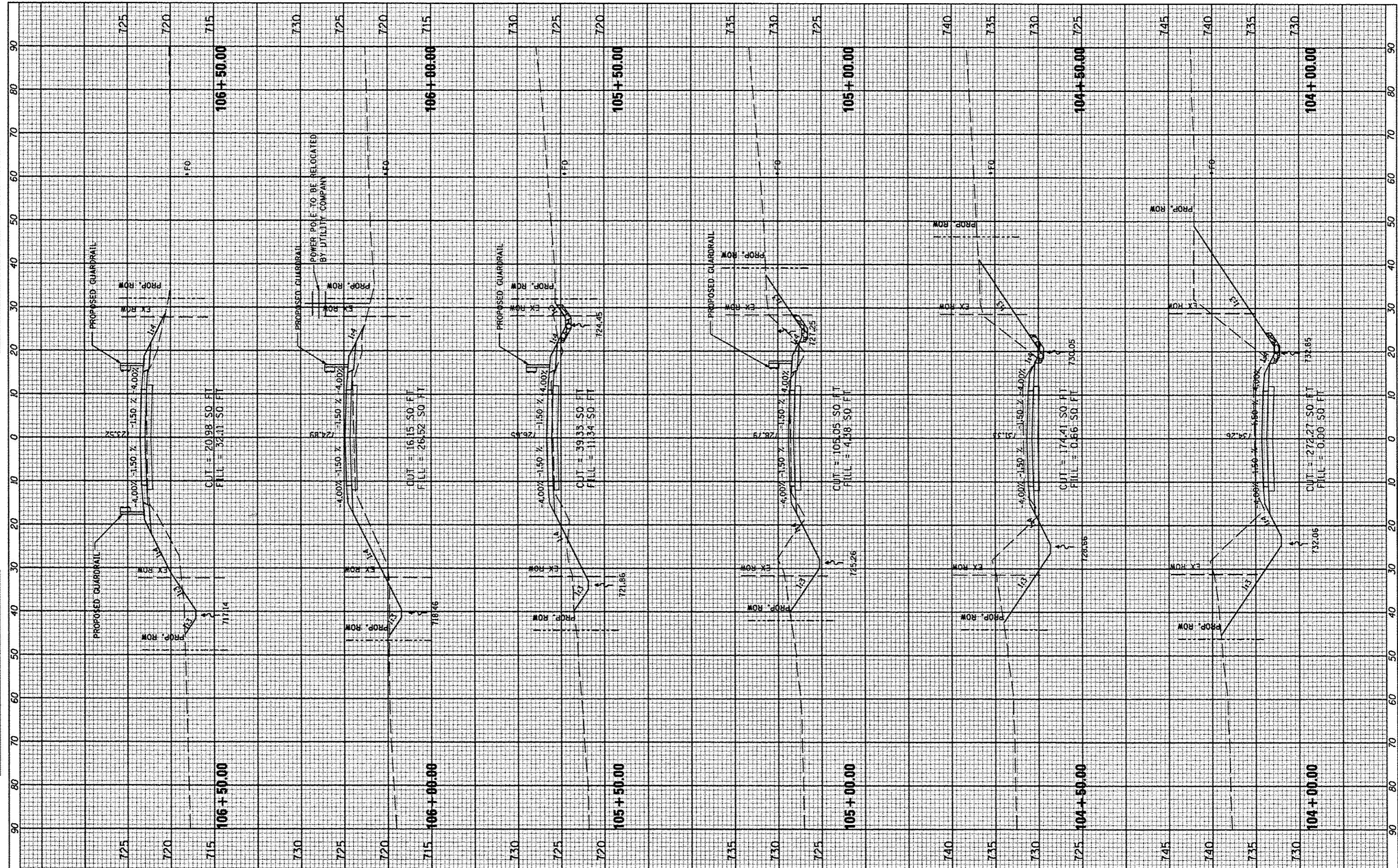
**COUNTY HIGHWAY #4
CROSS SECTIONS**

SCALE: _____ SHEET NO. 136 OF 174 SHEETS STA. 101+00.00 TO STA. 103+50.00

F.A. RTE.	SECTION	COUNTY	TOTAL SHEETS	SHEET NO.
393	12-00001-01-RS	KNOX	174	136
	COUNTY HIGHWAY 4			CONTRACT NO. 89614
	DISTRICT 4	ILLINOIS FED. AID PROJECT RS-0393 (105)		

FINAL SURVEY CHECKED BY DATE
 PLOTTED TEMPLATE NO. 3000 AREAS CHECKED

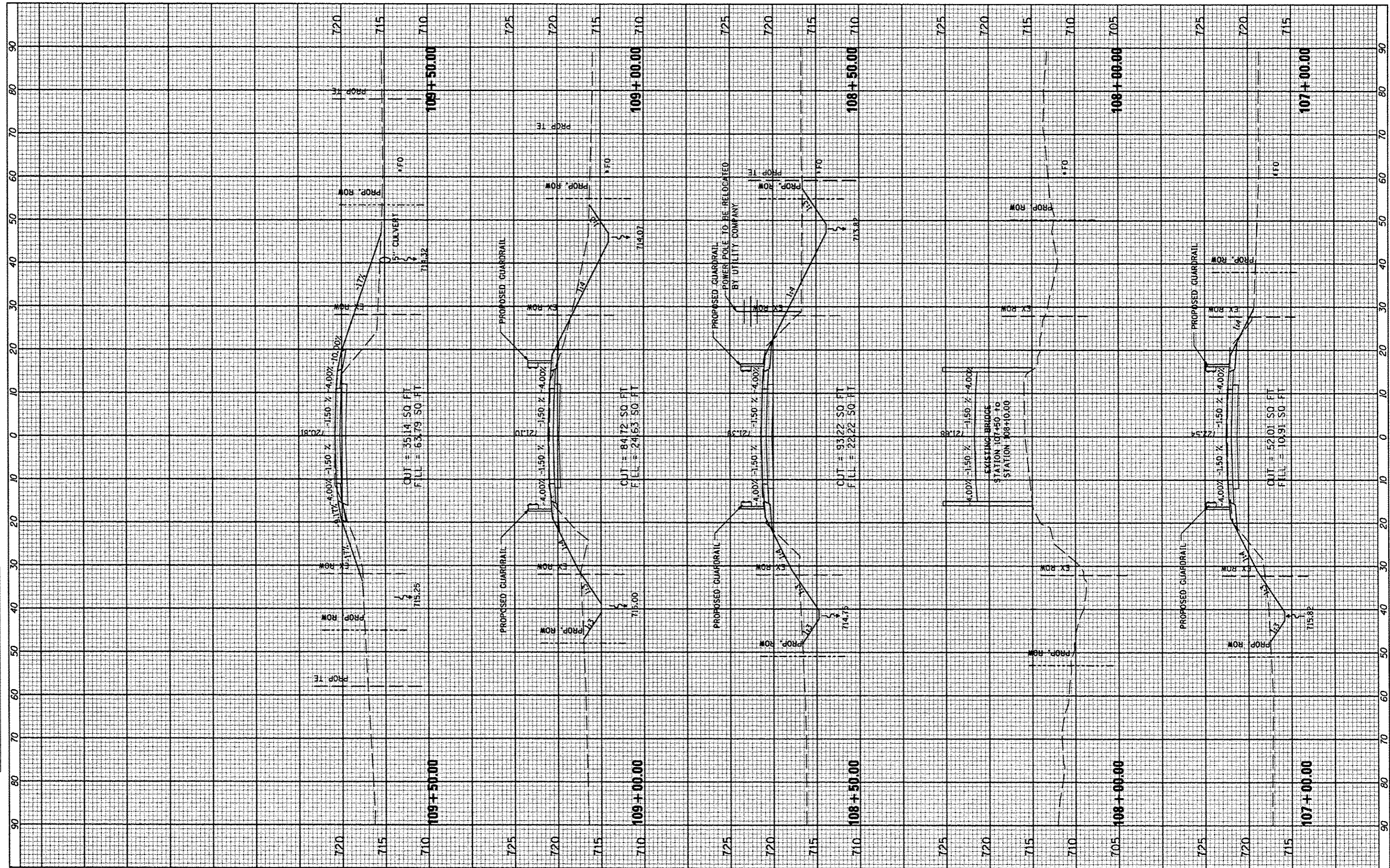
ORIGINAL SURVEY CHECKED BY DATE
 PLOTTED TEMPLATE NO. 3000 AREAS CHECKED



FILE NAME *	USER NAME * USER#	DESIGNED -	REVISED -	STATE OF ILLINOIS DEPARTMENT OF TRANSPORTATION	COUNTY HIGHWAY #4 CROSS SECTIONS		F.A. RTE. 393	SECTION 12-00001-01-RS	COUNTY KNOX	TOTAL SHEETS 174	SHEET NO. 137
*FILE#		DRAWN -	REVISED -		SCALE: _____	SHEET NO. 137 OF 174 SHEETS	COUNTY HIGHWAY 4		CONTRACT NO. 89614		
		CHECKED -	REVISED -		STA. 104+00.00 TO STA. 106+50.00		DISTRICT 4		ILLINOIS FED. AID PROJECT RS-0393 (105)		
		DATE - MARCH 2013	REVISED -								

FINAL SURVEY	DATE
EXERCISED	PLOTTED
NOTE BOOK	TEMP. DATE
NO.	AREAS CHECKED

ORIGINAL SURVEY	DATE
EXERCISED	PLOTTED
NOTE BOOK	TEMP. DATE
NO.	AREAS CHECKED



FILE NAME	USER NAME	DESIGNED	REVISOR
#FILE#	*USER*	---	---
		DRAWN	REVISOR
		---	---
		CHECKED	REVISOR
		---	---
		DATE	REVISOR
		MARCH 2013	---

PLLOT SCALE	SCALE
PLLOT DATE	DATE

**STATE OF ILLINOIS
DEPARTMENT OF TRANSPORTATION**

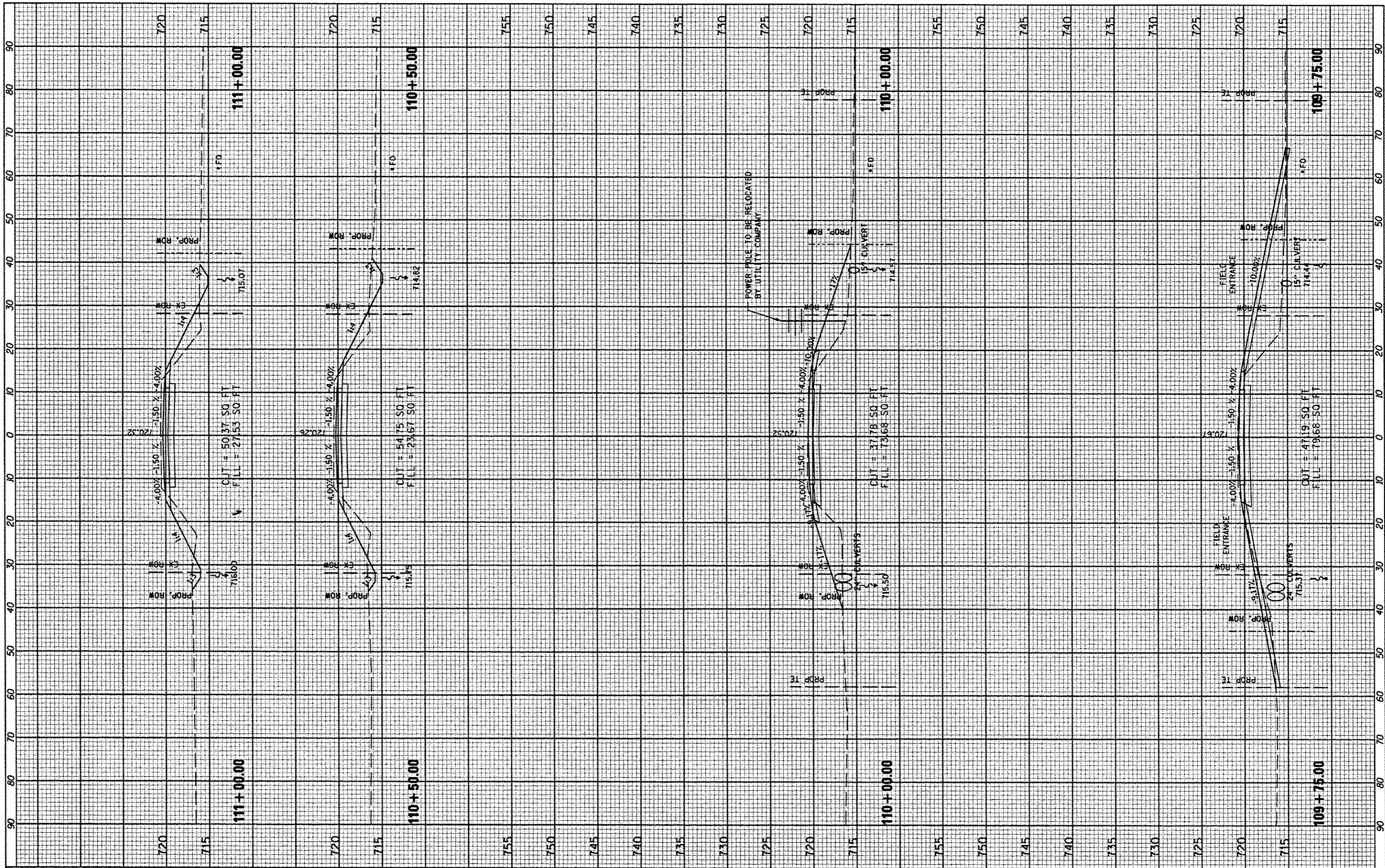
**COUNTY HIGHWAY #4
CROSS SECTIONS**

SCALE: _____ SHEET NO. 138 OF 174 SHEETS STA. 107+00.00 TO STA. 109+50.00

F.A. RTE.	SECTION	COUNTY	TOTAL SHEETS	SHEET NO.
393	12-00001-01-RS	KNOX	174	138
	COUNTY HIGHWAY 4			CONTRACT NO. 89614
	DISTRICT 4	ILLINOIS FED. AID PROJECT RS-0393 (105)		

FINAL SURVEY	SCOTTED	DATE
NOTE BOOK	TEMPLATE	
NO.	AREAS CHECKED	

ORIGINAL SURVEY	SCOTTED	DATE
NOTE BOOK	TEMPLATE	
NO.	AREAS CHECKED	



FILE NAME: #FILE#

USER NAME: *USER*
 PLOT SCALE: *SCALE*
 PLOT DATE: *DATE*

DESIGNED: -
 DRAWN: -
 CHECKED: -
 DATE: MARCH 2013

REVISED: -
 REVISED: -
 REVISED: -
 REVISED: -

STATE OF ILLINOIS
 DEPARTMENT OF TRANSPORTATION

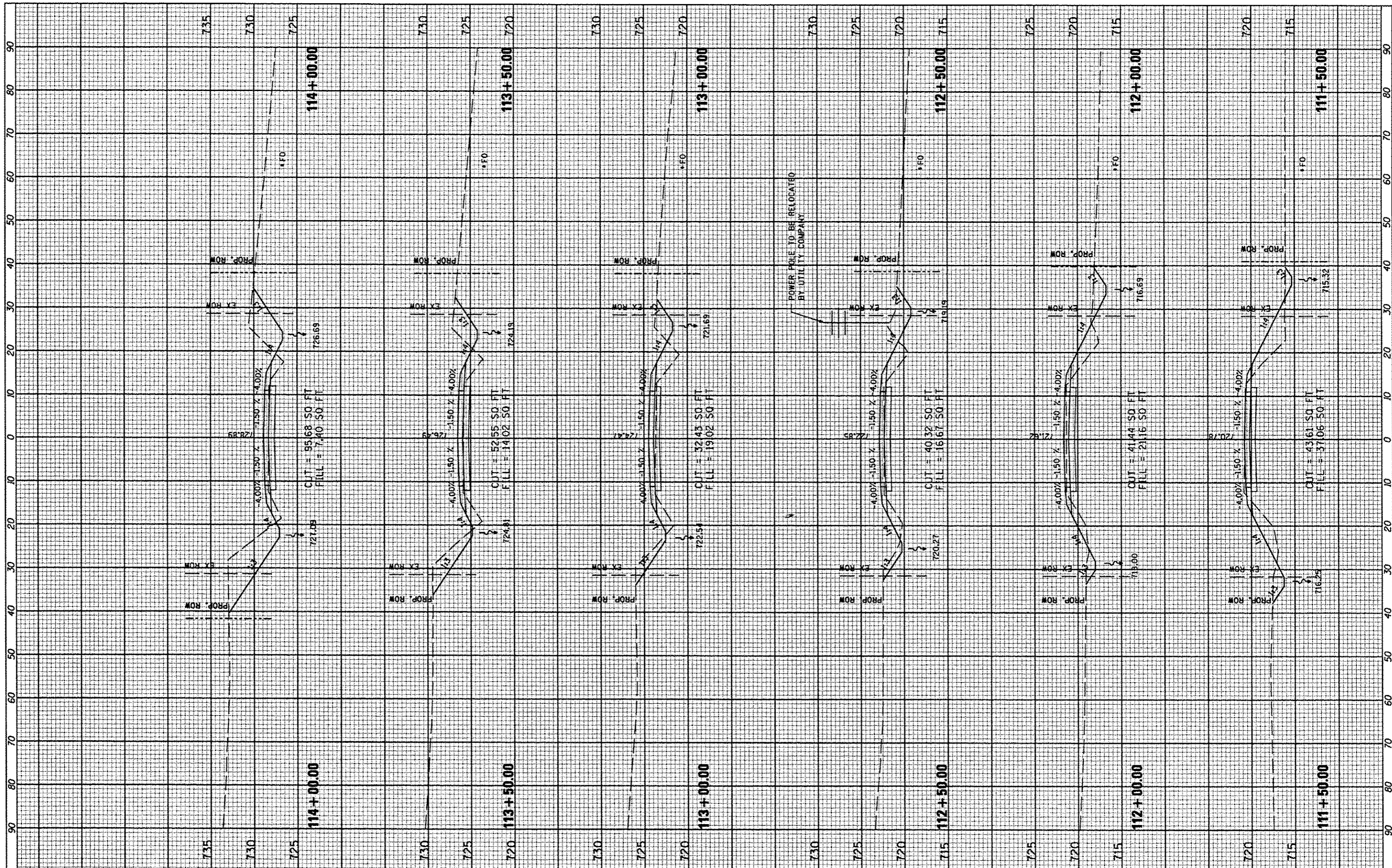
COUNTY HIGHWAY #4
 CROSS SECTIONS

SCALE: SHEET NO. 139 OF 174 SHEETS STA. 109+75.00 TO STA. 111+00.00

F.A. RTE.	SECTION	COUNTY	TOTAL SHEETS
393	12-00001-01-RS	KNOX	174
COUNTY HIGHWAY 4		CONTRACT NO. 89614	
DISTRICT 4		ILLINOIS FED. AID PROJECT RS-0393 (105)	

FINAL SURVEY	STARTED	BY	DATE
NOTE BOOK	TEMP. DATE		
NO.	AREAS CHECKED		

ORIGINAL SURVEY	STARTED	BY	DATE
NOTE BOOK	TEMP. DATE		
NO.	AREAS CHECKED		



FILE NAME *
#FILE#

USER NAME * USER#
DESIGNED -
DRAWN -
CHECKED -
DATE - MARCH 2013

REVISED -
REVISED -
REVISED -
REVISED -

**STATE OF ILLINOIS
DEPARTMENT OF TRANSPORTATION**

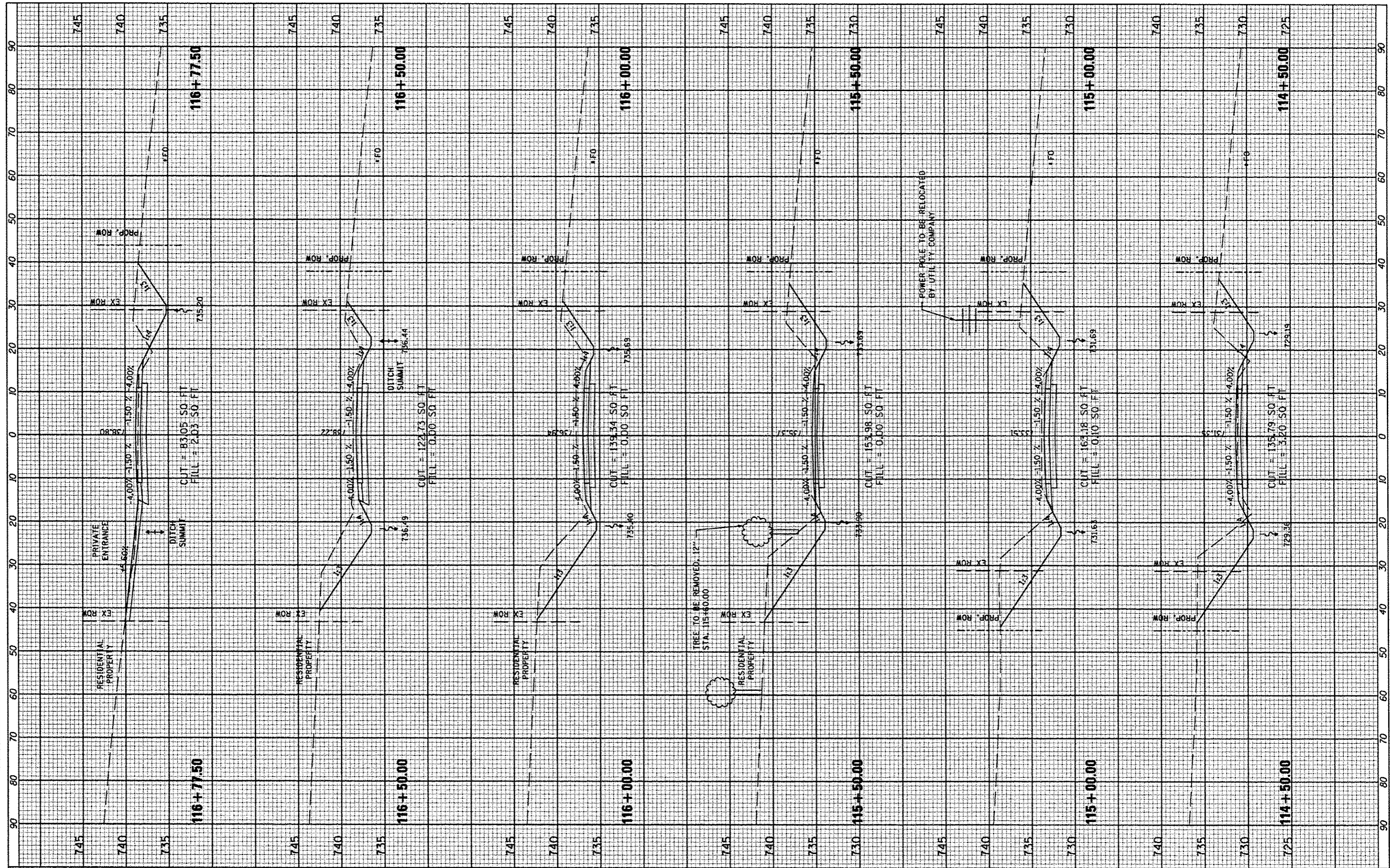
**COUNTY HIGHWAY #4
CROSS SECTIONS**

SCALE: _____ SHEET NO. 140 OF 174 SHEETS STA. 111+50.00 TO STA. 114+00.00

F.A. RTE.	SECTION	COUNTY	TOTAL SHEETS	SHEET NO.
393	12-00001-01-RS	KNOX	174	140
COUNTY HIGHWAY 4		CONTRACT NO. 89614		
DISTRICT 4		ILLINOIS FED. AID PROJECT RS-0393 (105)		

FINAL SURVEY	DATE
NO.	
CHECKED	DATE
NO.	
PLOTTED	DATE
NO.	
TEMPLATE	DATE
NO.	
AREAS CHECKED	DATE
NO.	

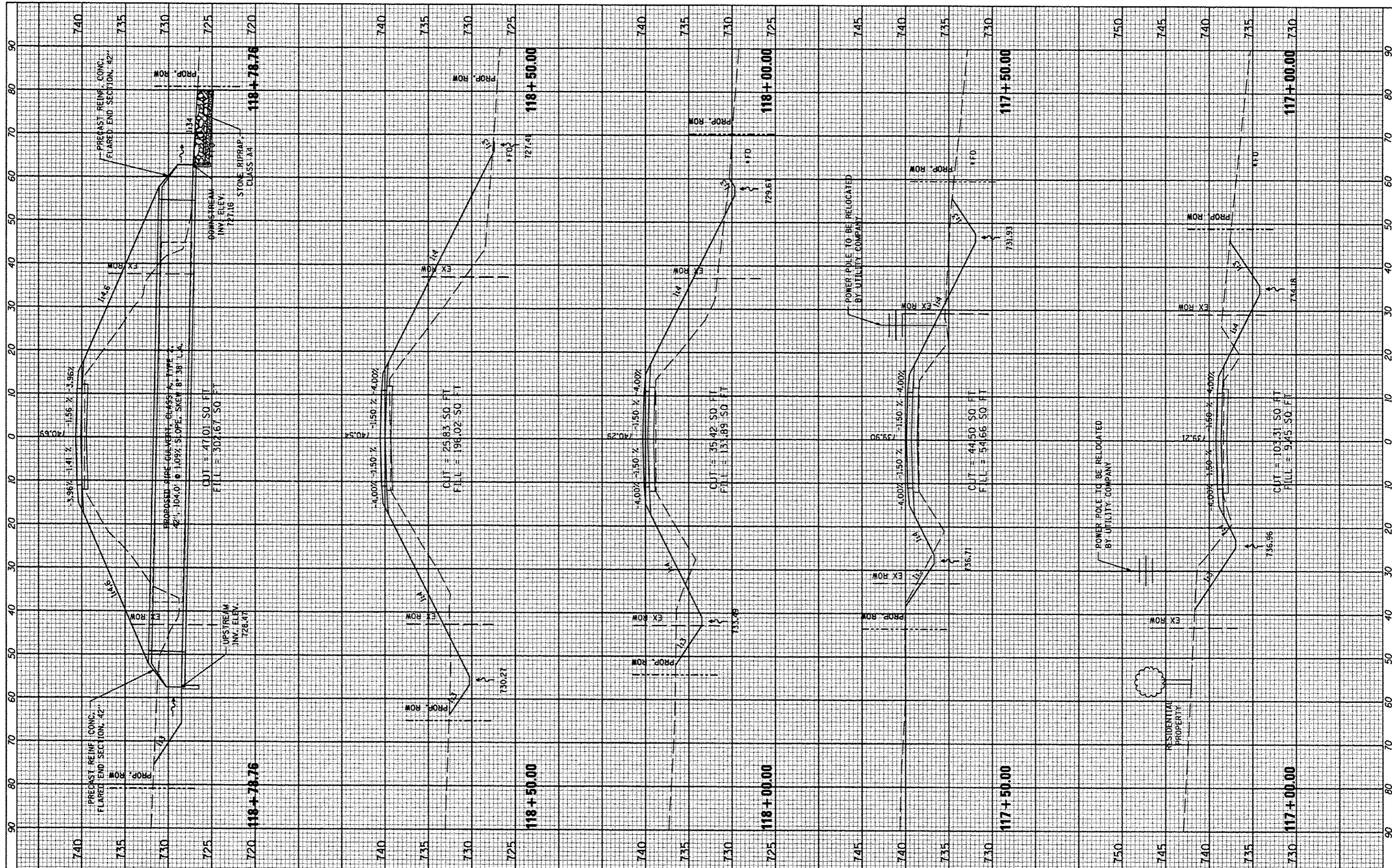
ORIGINAL SURVEY	DATE
NO.	
CHECKED	DATE
NO.	
PLOTTED	DATE
NO.	
TEMPLATE	DATE
NO.	
AREAS CHECKED	DATE
NO.	



FILE NAME	USER NAME	DESIGNED	REVISED	STATE OF ILLINOIS DEPARTMENT OF TRANSPORTATION	COUNTY HIGHWAY #4 CROSS SECTIONS	F.A. RTE.	SECTION	COUNTY	TOTAL SHEETS	SHEET NO.
#FILE#	SCALE	DRAWN	REVISED			393	12-00001-01-RS	KNOX	174	141
	DATE	CHECKED	REVISED			COUNTY HIGHWAY 4		CONTRACT NO. 89614		
		DATE	REVISED			DISTRICT 4		ILLINOIS FED. AID PROJECT RS-0393 (105)		
				SCALE: _____ SHEET NO. 141 OF 174 SHEETS STA. 114+50.00 TO STA. 116+77.50						

FINAL SURVEY PLOTTED DATE: _____ BY: _____
 SURVEYED PLOTTED DATE: _____ BY: _____
 NOTE BOOK NO. _____
 AREAS CHECKED: _____

ORIGINAL SURVEY PLOTTED DATE: _____ BY: _____
 SURVEYED PLOTTED DATE: _____ BY: _____
 NOTE BOOK NO. _____
 AREAS CHECKED: _____



FILE NAME: _____
 USER NAME: _____
 PLOT SCALE: _____
 PLOT DATE: _____

DESIGNED: _____
 DRAWN: _____
 CHECKED: _____
 DATE: MARCH 2013

REVISED: _____
 REVISED: _____
 REVISED: _____
 REVISED: _____

STATE OF ILLINOIS
 DEPARTMENT OF TRANSPORTATION

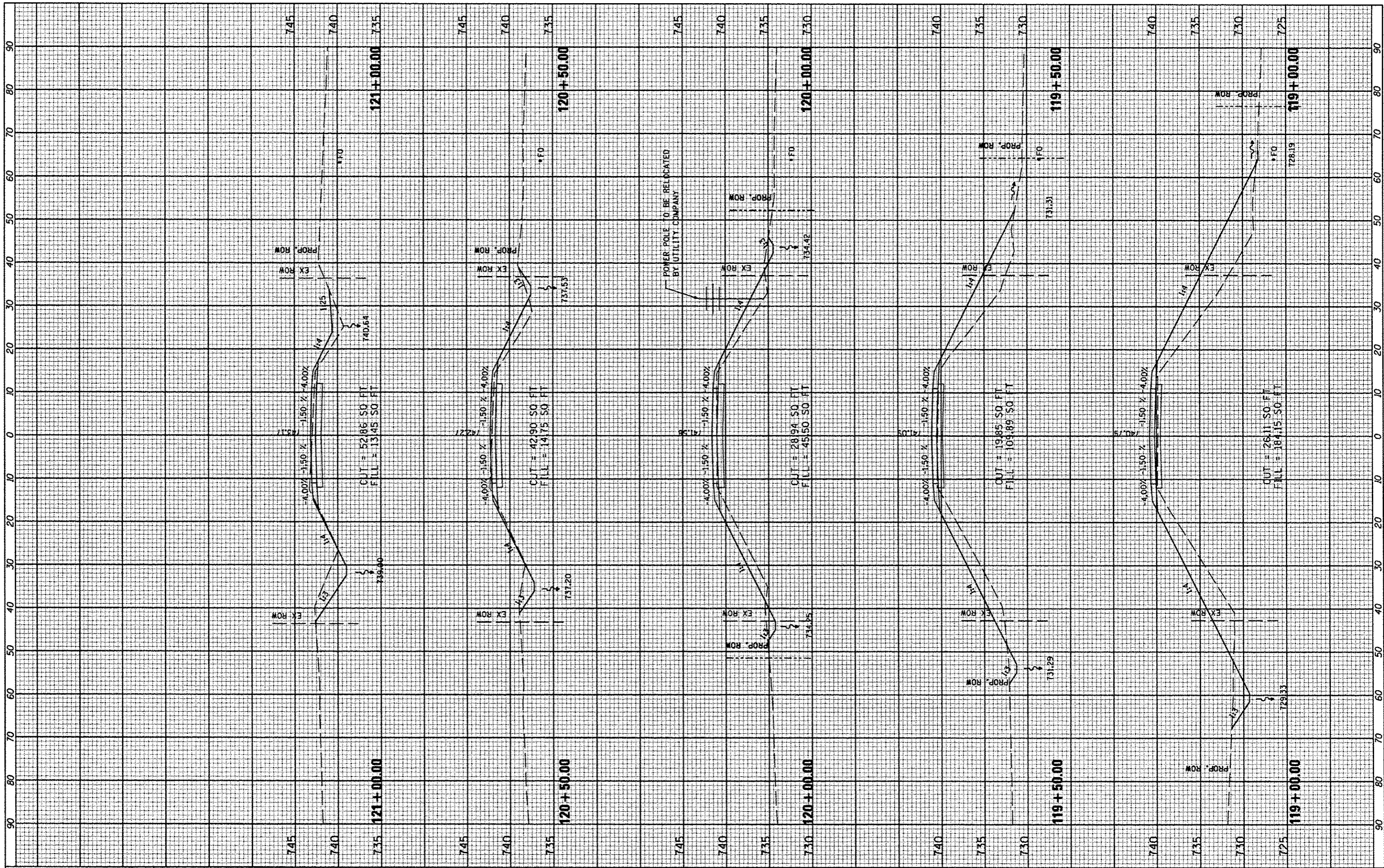
COUNTY HIGHWAY #4
 CROSS SECTIONS

SCALE: _____ SHEET NO. 142 OF 174 SHEETS STA. 117+00.00 TO STA. 118+78.76

F.A. RTE.	SECTION	COUNTY	TOTAL SHEETS	SHEET NO.
393	12-00001-01-RS	KNOX	174	142
COUNTY HIGHWAY 4		CONTRACT NO. 89614		
DISTRICT 4		ILLINOIS FED. AID PROJECT RS-0393 (105)		

FINAL SURVEY	DATE
SURVEY PLOTTED	
NOTE BOOK NO.	
AREAS CHECKED	

ORIGINAL SURVEY	DATE
NOTE BOOK NO.	
AREAS CHECKED	



FILE NAME	USER NAME	DESIGNED	REVISED
#FILE#	*USER*	-	-
		DRAWN	REVISED
		-	-
		CHECKED	REVISED
		-	-
		DATE	REVISED
		MARCH 2013	-

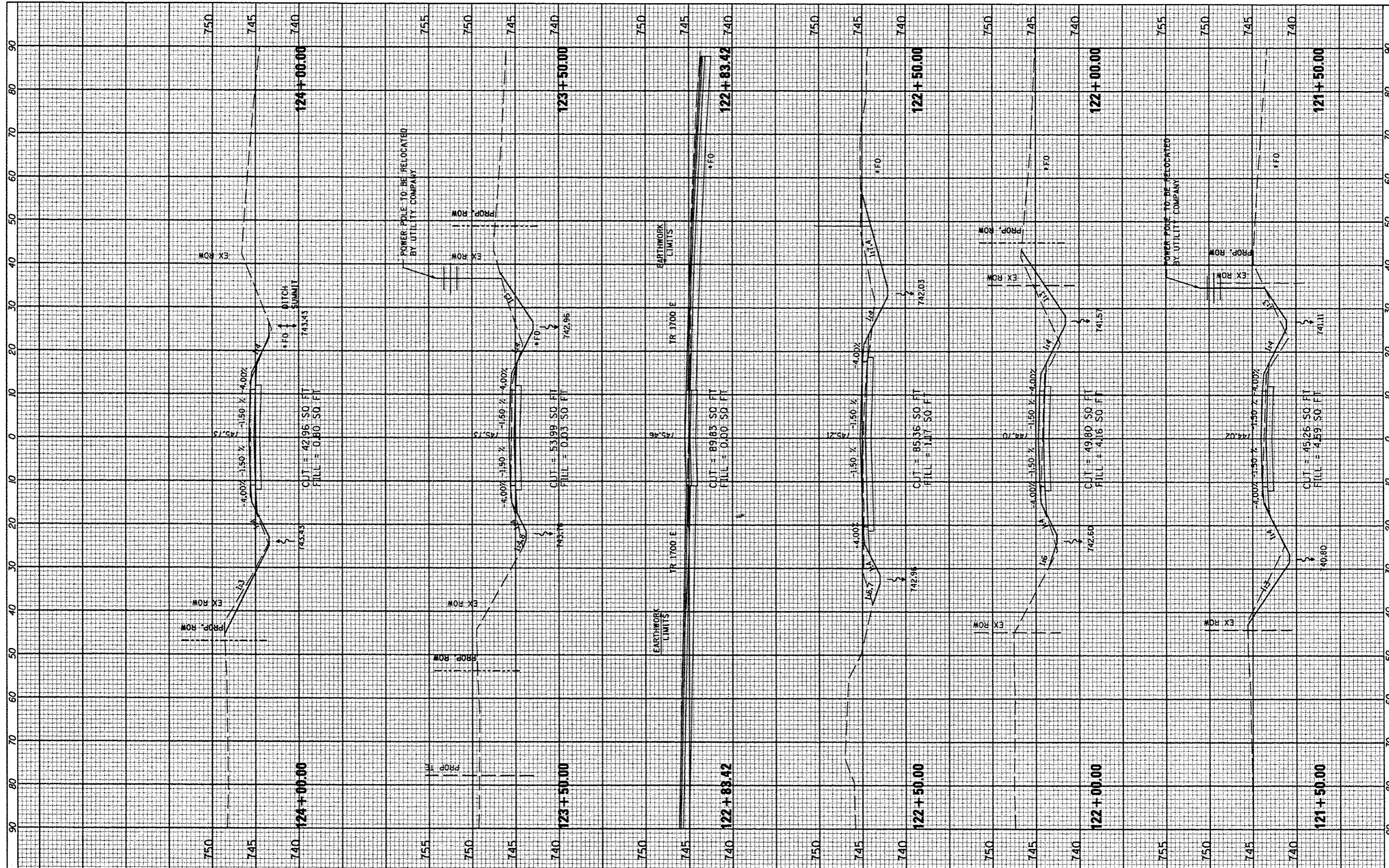
STATE OF ILLINOIS
DEPARTMENT OF TRANSPORTATION

COUNTY HIGHWAY #4
CROSS SECTIONS
SCALE: _____
SHEET NO. 143 OF 174 SHEETS
STA. 119+00.00 TO STA. 121+00.00

F.A. RTE.	SECTION	COUNTY	TOTAL SHEETS	SHEET NO.
393	12-00001-01-RS	KNOX	174	143
COUNTY HIGHWAY 4		CONTRACT NO. 89614		
DISTRICT 4		ILLINOIS FED. AID PROJECT RS-0393 (105)		

FINAL	DATE
SURVEY	
NOTED	
BOOK	
NO.	

ORIGINAL	DATE
SURVEY	
NOTED	
BOOK	
NO.	



FILE NAME *
FILEL

USER NAME * USER*	DESIGNED - ---
	DRAWN - ---
PLOT SCALE * SCALE*	CHECKED - ---
PLOT DATE * DATE*	DATE - MARCH 2013

REVISED - ---
REVISED - ---
REVISED - ---
REVISED - ---

**STATE OF ILLINOIS
DEPARTMENT OF TRANSPORTATION**

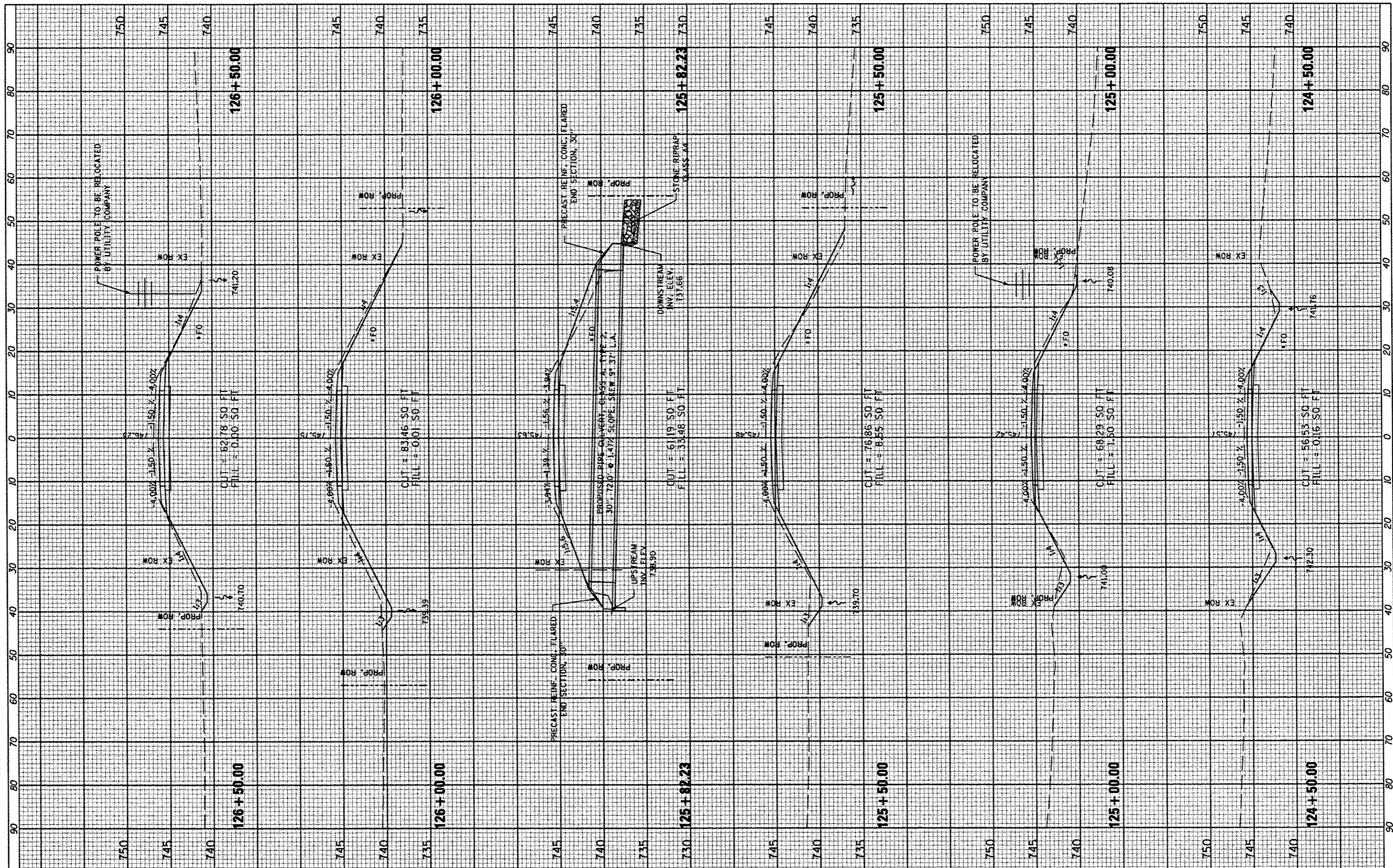
**COUNTY HIGHWAY #4
CROSS SECTIONS**

SCALE: _____ SHEET NO. 144 OF 174 SHEETS STA. 121+50.00 TO STA. 124+00.00

F.A. RTE.	SECTION	COUNTY	TOTAL SHEETS	SHEET NO.
393	12-00001-01-RS	KNOX	174	144
	COUNTY HIGHWAY 4			CONTRACT NO. 89614
	DISTRICT 4	ILLINOIS FED. AID PROJECT	RS-0393	(105)

FINAL SURVEY	SURVEYED	DATE
NOTE BOOK	PLOTTED	
	TEMPERATURE	
	AREAS CHECKED	

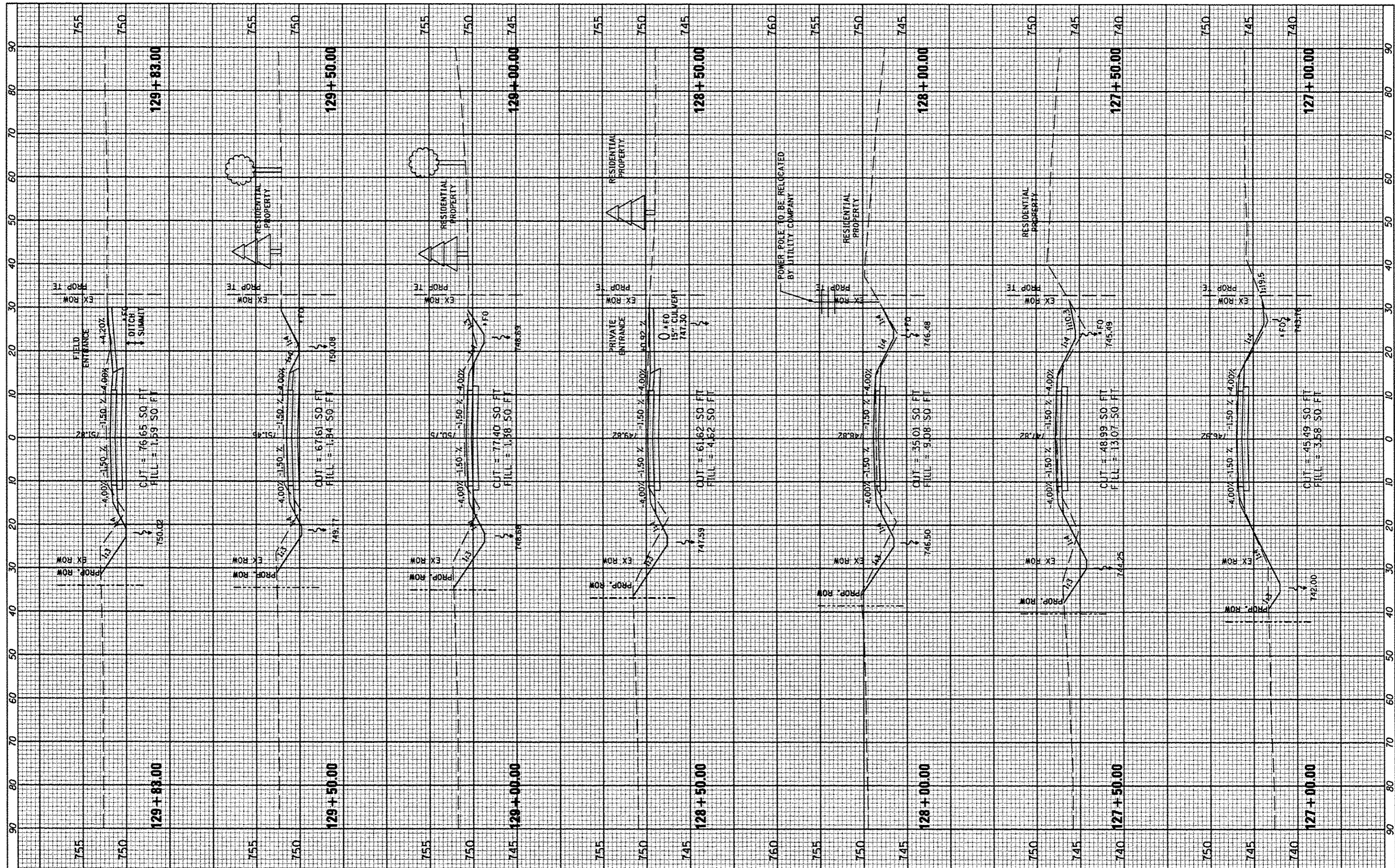
ORIGINAL SURVEY	DATE
NOTE BOOK	



FILE NAME	USER NAME	DESIGNED	REVISED	STATE OF ILLINOIS DEPARTMENT OF TRANSPORTATION		COUNTY HIGHWAY #4 CROSS SECTIONS		F.A. RTE.	SECTION	COUNTY	TOTAL SHEETS	SHEET NO.
#FILE#	#USER#	---	---					393	12-00001-01-RS	KNOX	174	145
	PLOT SCALE	CHECKED	REVISED					COUNTY HIGHWAY 4		CONTRACT NO. 89614		
	#SCALE#	---	---					DISTRICT 4		ILLINOIS FED. AID PROJECT RS-0393 (105)		
	PLOT DATE	DATE	REVISED	MARCH 2013		SHEET NO. 145 OF 174 SHEETS		STA. 124+50.00 TO STA. 126+50.00				

FINAL SURVEY	DATE
EXEMPTED	
PLOTTED	
TEMPLATE	
NOTE BOOK	
AREAS CHECKED	
NO.	

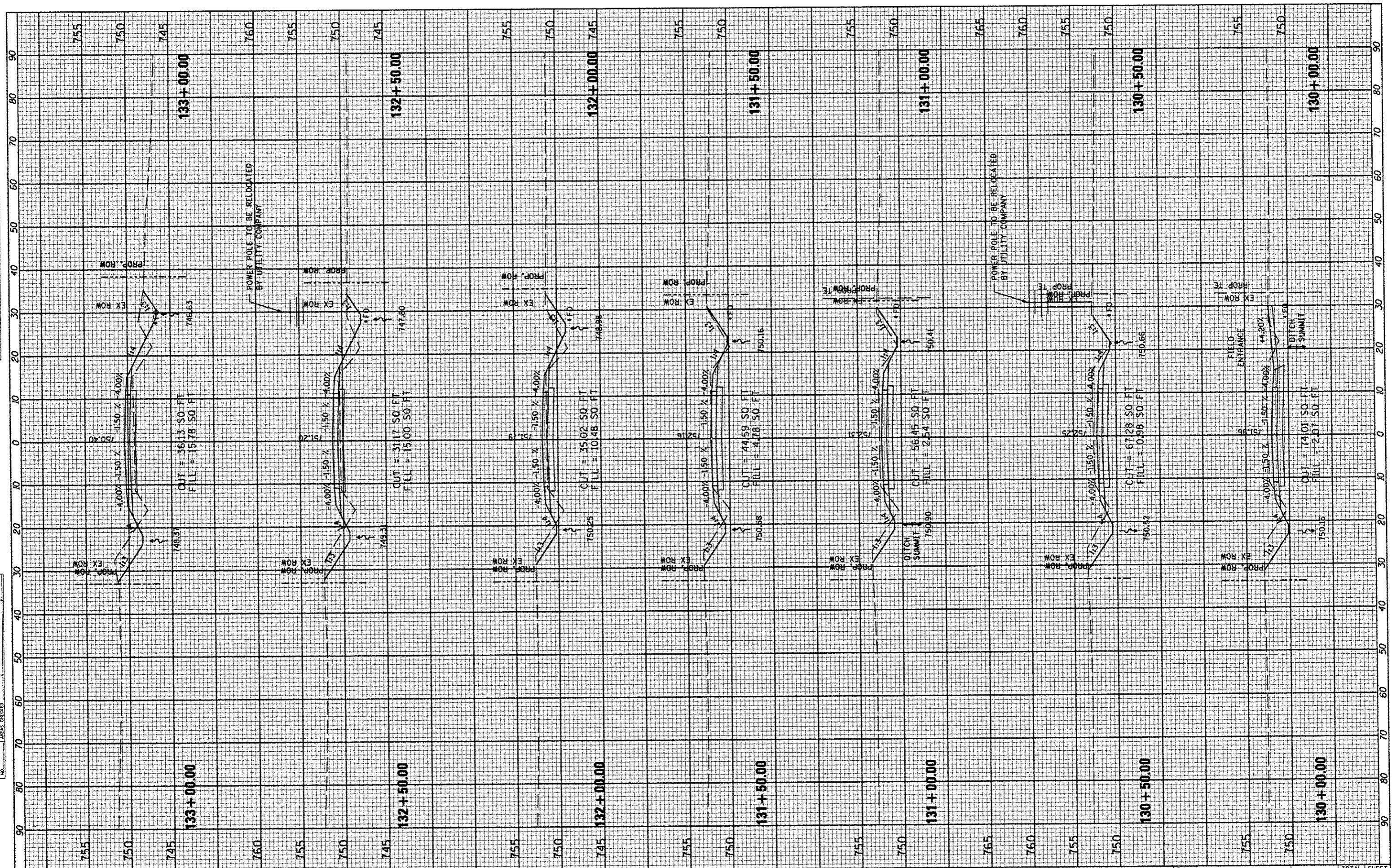
ORIGINAL SURVEY	DATE
EXEMPTED	
PLOTTED	
TEMPLATE	
NOTE BOOK	
AREAS CHECKED	
NO.	



FILE NAME *	USER NAME * USER*	DESIGNED -	REVISED -	<p align="center">STATE OF ILLINOIS DEPARTMENT OF TRANSPORTATION</p>	COUNTY HIGHWAY #4		F.A. RTE.	SECTION	COUNTY	TOTAL SHEETS	SHEET NO.
*FILE#		DRAWN -	REVISED -		CROSS SECTIONS		393	12-00001-01-RS	KNOX	174	146
		CHECKED -	REVISED -		SCALE: _____ SHEET NO. 146 OF 174 SHEETS STA. 127+00.00 TO STA. 129+83.00		COUNTY HIGHWAY 4		CONTRACT NO. 89614		
		DATE - MARCH 2013	REVISED -		DISTRICT 4		ILLINOIS FED. AID PROJECT RS-0393 (105)				

BY DATE
 SURVEYED
 PLOTTED
 NOTE BOOK
 AREAS CHECKED

BY DATE
 SURVEYED
 PLOTTED
 NOTE BOOK
 AREAS CHECKED



FILE NAME *
 #FILE#

USER NAME * USER#
 DESIGNED -
 DRAWN -
 CHECKED -
 DATE - MARCH 2013

REVISED -
 REVISED -
 REVISED -
 REVISED -

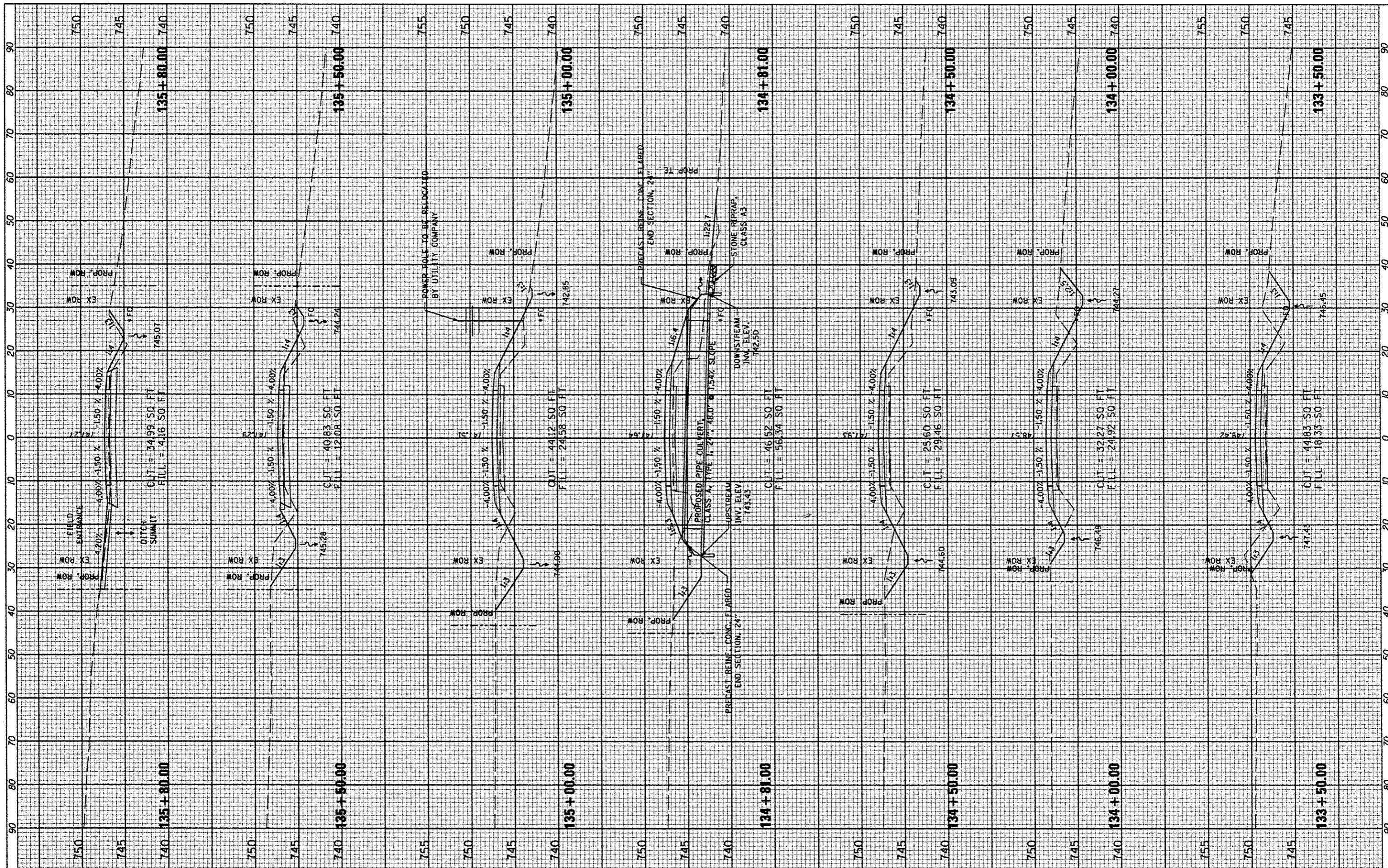
**STATE OF ILLINOIS
 DEPARTMENT OF TRANSPORTATION**

**COUNTY HIGHWAY #4
 CROSS SECTIONS**
 SCALE: SHEET NO. 147 OF 174 SHEETS STA. 130+00.00 TO STA. 133+00.00

F.A. RTE.	SECTION	COUNTY	TOTAL SHEETS	SHEET NO.
393	12-00001-01-RS	KNOX	174	147
COUNTY HIGHWAY 4		CONTRACT NO. 89614		
DISTRICT 4		ILLINOIS FED. AID PROJECT RS-0393 (105)		

DATE _____ BY _____
 SURVEYED _____
 PLOTTED _____
 NOTE BOOK _____
 NO. _____
 CHECKED _____

DATE _____ BY _____
 ORIGINAL SURVEY _____
 PLOTTED _____
 NOTE BOOK _____
 NO. _____
 CHECKED _____



FILE NAME *
 #FILE#

USER NAME * #USER*
 DESIGNED - ---
 DRAWN - ---
 CHECKED - ---
 DATE - MARCH 2013

REVISED - ---
 REVISED - ---
 REVISED - ---
 REVISED - ---

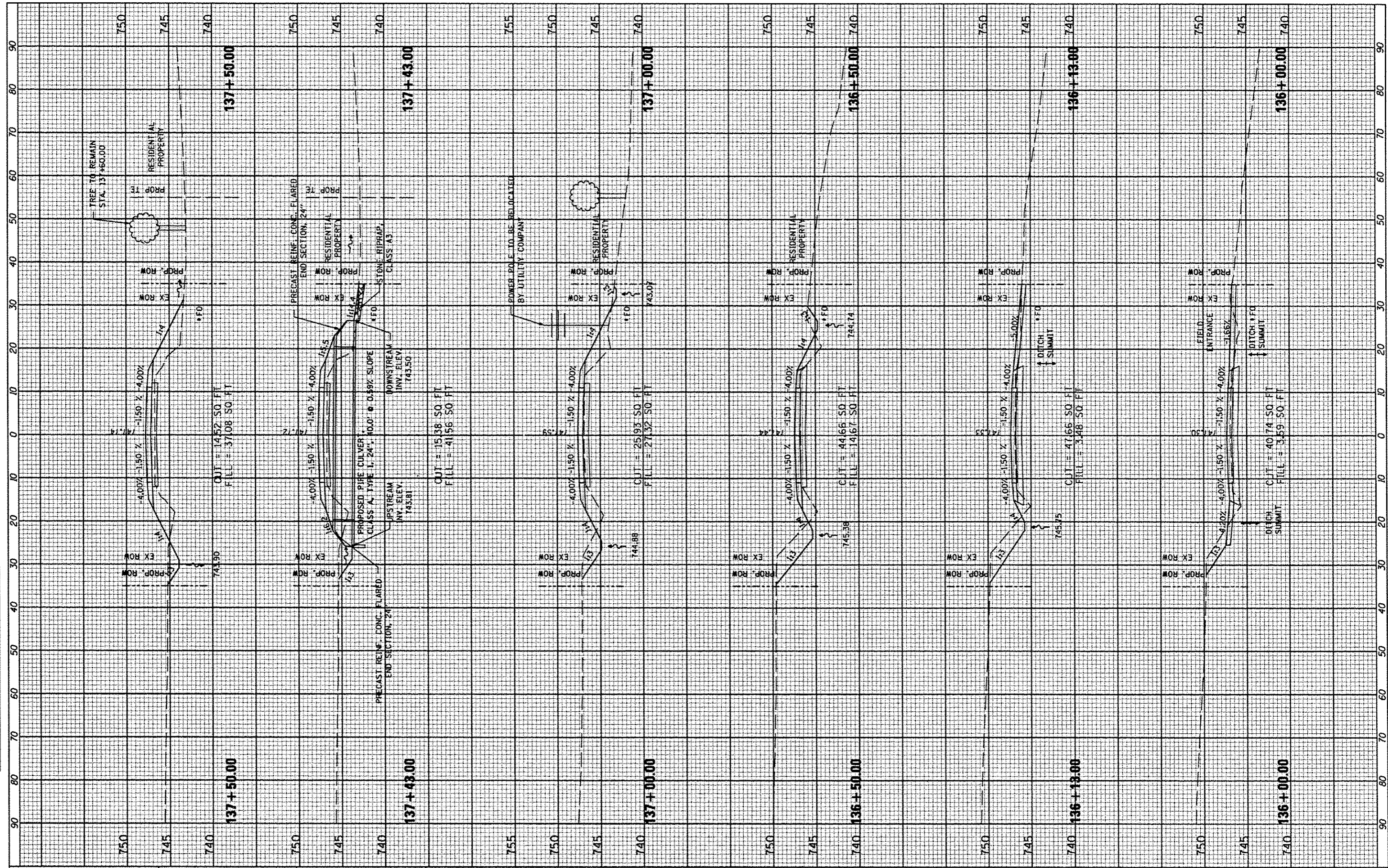
**STATE OF ILLINOIS
 DEPARTMENT OF TRANSPORTATION**

**COUNTY HIGHWAY #4
 CROSS SECTIONS**
 SCALE: _____ SHEET NO. 148 OF 174 SHEETS STA. 133+50.00 TO STA. 135+80.00

F.A. RTE.	SECTION	COUNTY	TOTAL SHEETS	SHEET NO.
393	12-0001-01-RS	KNOX	174	148
COUNTY HIGHWAY 4		CONTRACT NO. 89614		
DISTRICT 4		ILLINOIS FED. AID PROJECT RS-0393 (105)		

FINAL SURVEY	BY	DATE
SCHEMATIC		
NOTED		
PLOTTED		
TEMPLATE		
AREAS		
CHECKED		

ORIGINAL SURVEY	BY	DATE
SCHEMATIC		
NOTED		
PLOTTED		
TEMPLATE		
AREAS		
CHECKED		



FILE NAME	USER NAME
FILE	*USER*
PLOT SCALE	*SCALE*
PLOT DATE	*DATE*

DESIGNED	---
DRAWN	---
CHECKED	---
DATE	MARCH 2013

REVISED	---
REVISED	---
REVISED	---
REVISED	---

STATE OF ILLINOIS
DEPARTMENT OF TRANSPORTATION

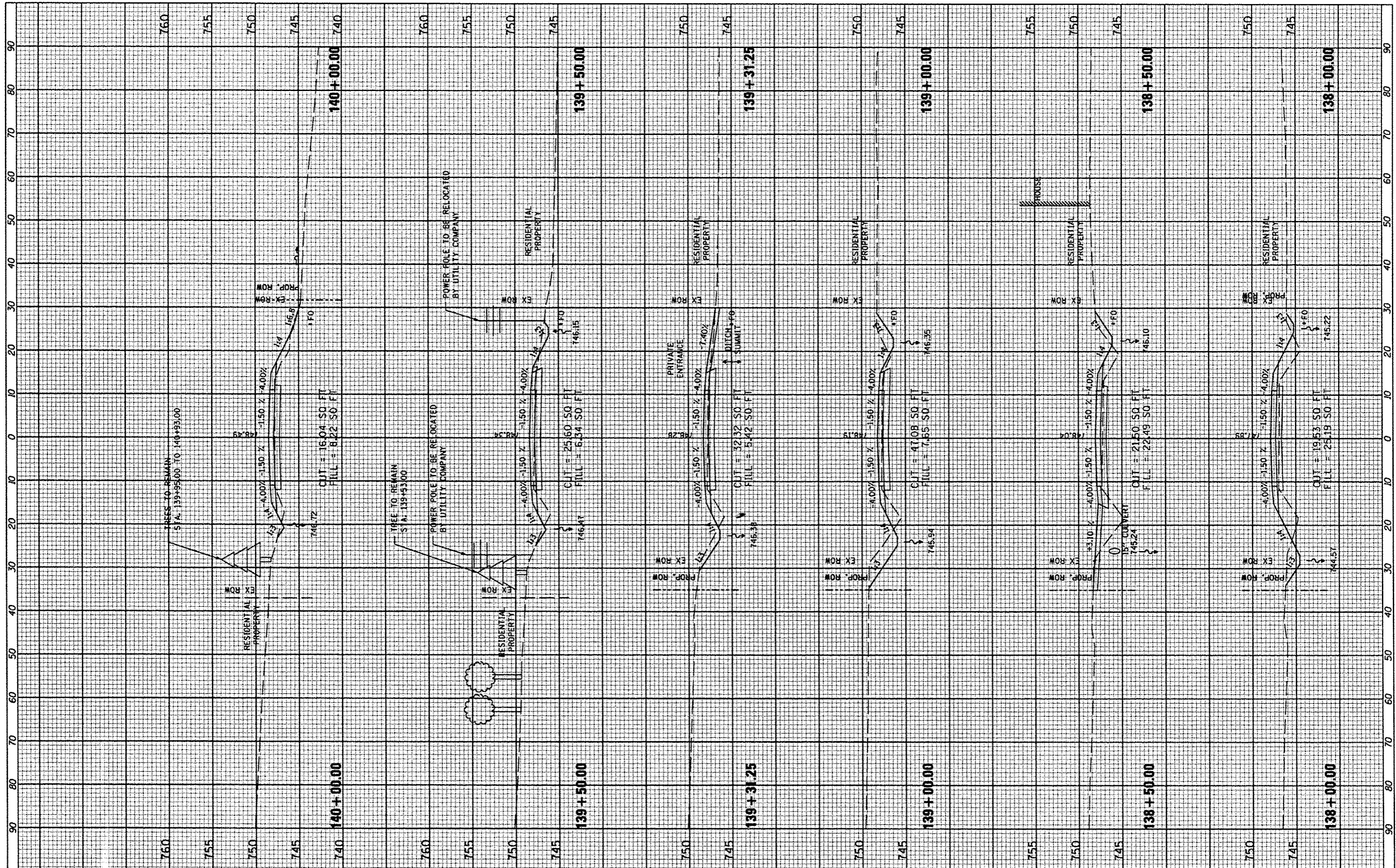
COUNTY HIGHWAY #4
CROSS SECTIONS
SCALE: _____
SHEET NO. 149 OF 174 SHEETS
STA. 136+00.00 TO STA. 137+50.00

F.A. RTE.	SECTION	COUNTY	TOTAL SHEETS	SHEET NO.
393	12-00001-01-RS	KNOX	174	149
COUNTY HIGHWAY 4		CONTRACT NO. 89614		
DISTRICT 4		ILLINOIS FED. AID PROJECT RS-0393 (105)		

FILE NAME	USER NAME
FILE	*USER*
PLOT SCALE	*SCALE*
PLOT DATE	*DATE*

FINAL SHEET	DATE
SAVED	BY
PLOTTED	
NOTE BOOK	
AREAS	
AREAS CHECKED	

ORIGINAL SURVEY	DATE
CHECKED	BY
PLOTTED	
NOTE BOOK	
AREAS	
AREAS CHECKED	



FILE NAME	USER NAME
FILE#	USER
	DESIGNED
	DRAWN
	CHECKED
	DATE
	MARCH 2013

REVISOR	REVISION
REVISOR	REVISION
REVISOR	REVISION
REVISOR	REVISION

**STATE OF ILLINOIS
DEPARTMENT OF TRANSPORTATION**

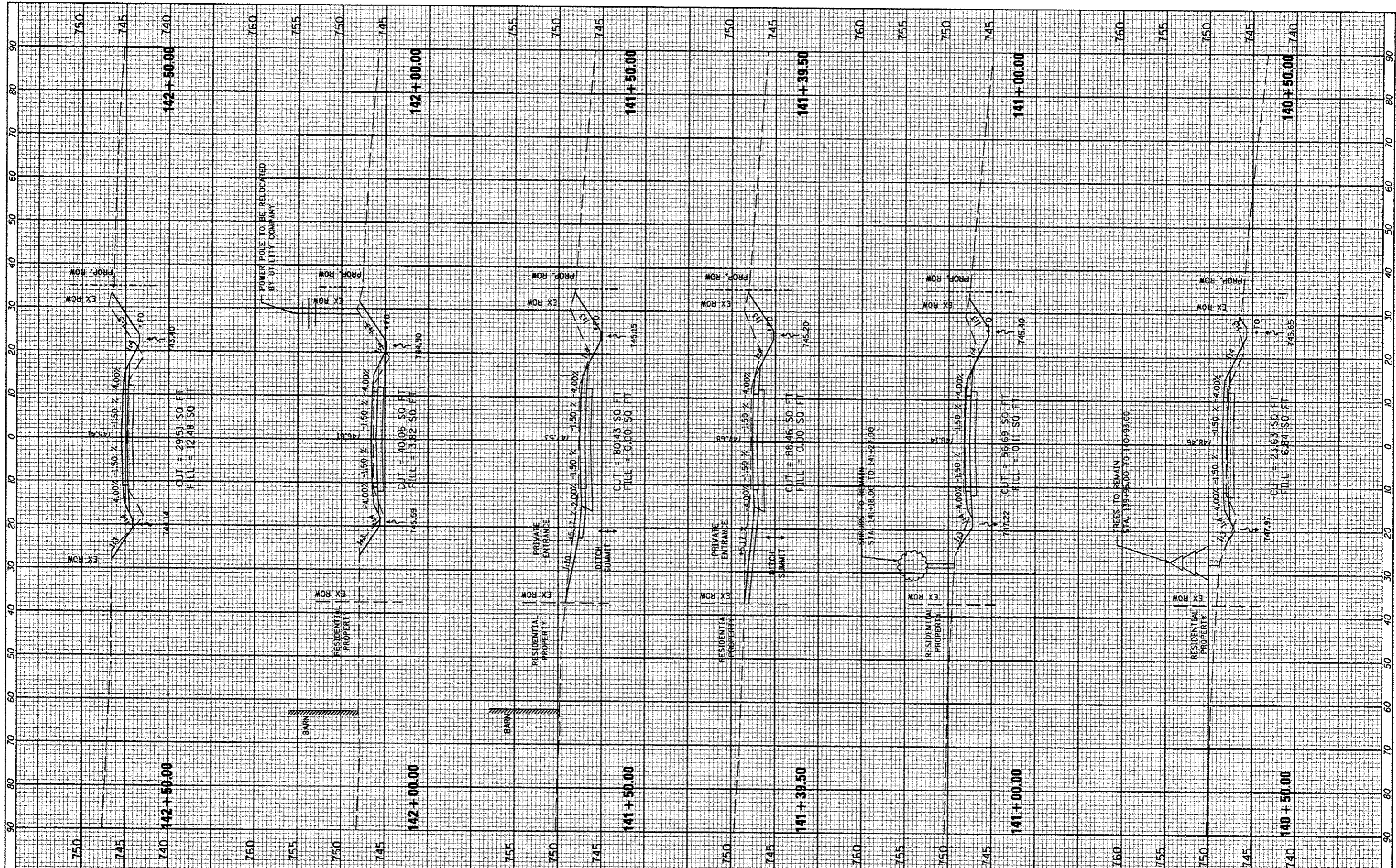
**COUNTY HIGHWAY #4
CROSS SECTIONS**

SCALE: _____ SHEET NO. 150 OF 174 SHEETS STA. 138+00.00 TO STA. 140+00.00

F.A. RTE.	SECTION	COUNTY	TOTAL SHEETS	SHEET NO.
393	12-00001-01-RS	KNOX	174	150
	COUNTY HIGHWAY 4			CONTRACT NO. 89614
	DISTRICT 4	ILLINOIS FED. AID PROJECT	RS-0393 (105)	

FINAL SURVEY	SURVEYED	BY	DATE
NOTE BOOK	PLOTTED		
NO.	TEMPLATE		
	AREAS		
	CHANGED		

ORIGINAL SURVEY	SURVEYED	BY	DATE
NOTE BOOK	PLOTTED		
NO.	TEMPLATE		
	AREAS		
	CHANGED		



FILE NAME	USER NAME	DESIGNED	REVISED
#FILE#	*USER*	---	---
		CHECKED	REVISED
		---	---
		DATE	REVISED
		MARCH 2013	---

STATE OF ILLINOIS
DEPARTMENT OF TRANSPORTATION

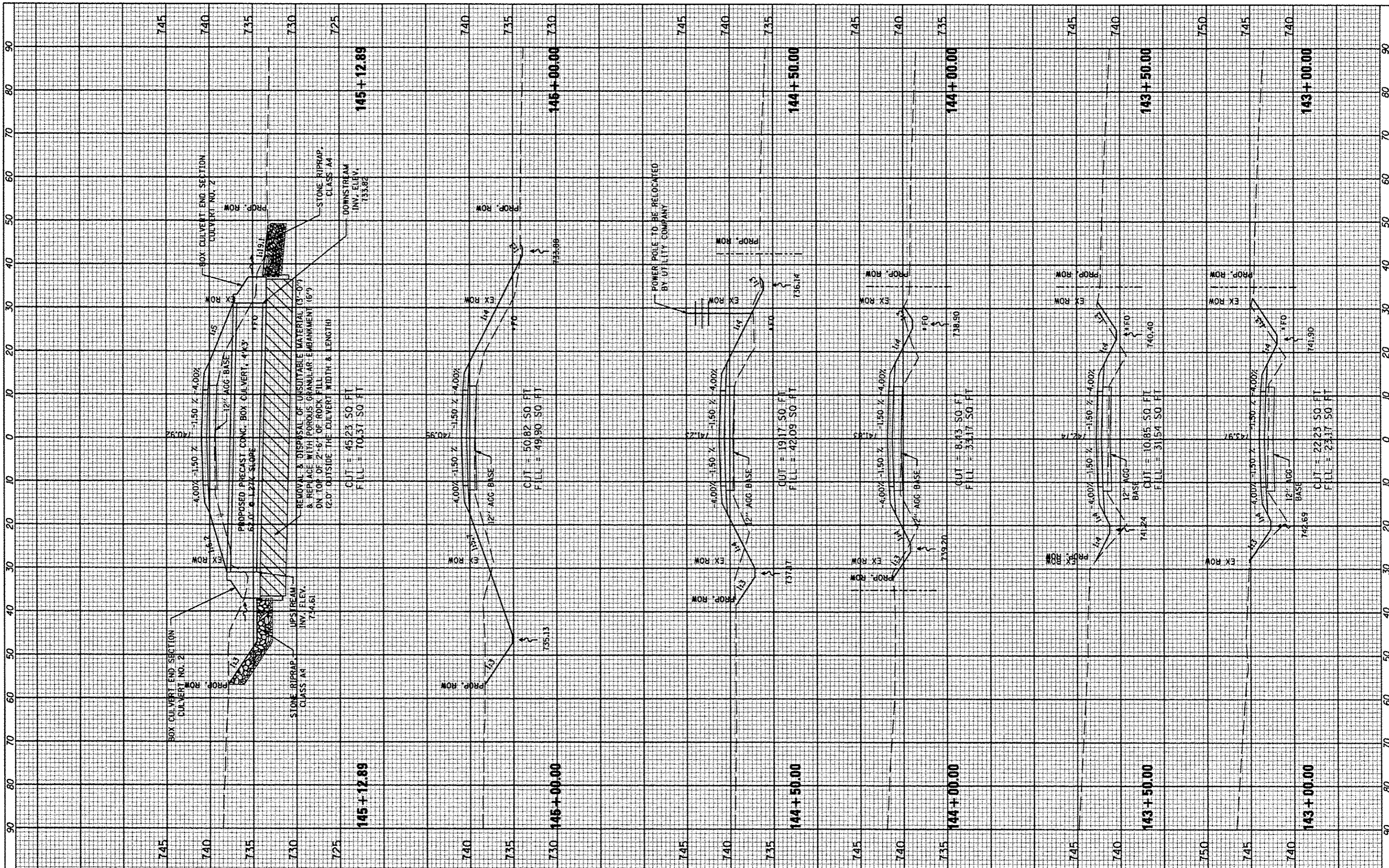
COUNTY HIGHWAY #4
CROSS SECTIONS

SCALE: _____ SHEET NO. 151 OF 174 SHEETS STA. 140+50.00 TO STA. 142+50.00

F.A. RTE.	SECTION	COUNTY	TOTAL SHEETS	SHEET NO.
393	12-00001-01-RS	KNOX	174	151
COUNTY HIGHWAY 4		CONTRACT NO. 89614		
DISTRICT 4		ILLINOIS FED. AID PROJECT RS-0393 (105)		

FINAL SURVEY	DATE
DATE	
BY	
NO.	

PRELIMINARY SURVEY	DATE
DATE	
BY	
NO.	



FILE NAME	USER NAME
#FILE#	#USER#
PLOT SCALE	DESIGNED
#SCALE#	---
PLOT DATE	CHECKED
#DATE#	---
	DATE
	MARCH 2013

REVISIONS	REVISED
---	---
---	---
---	---
---	---
---	---

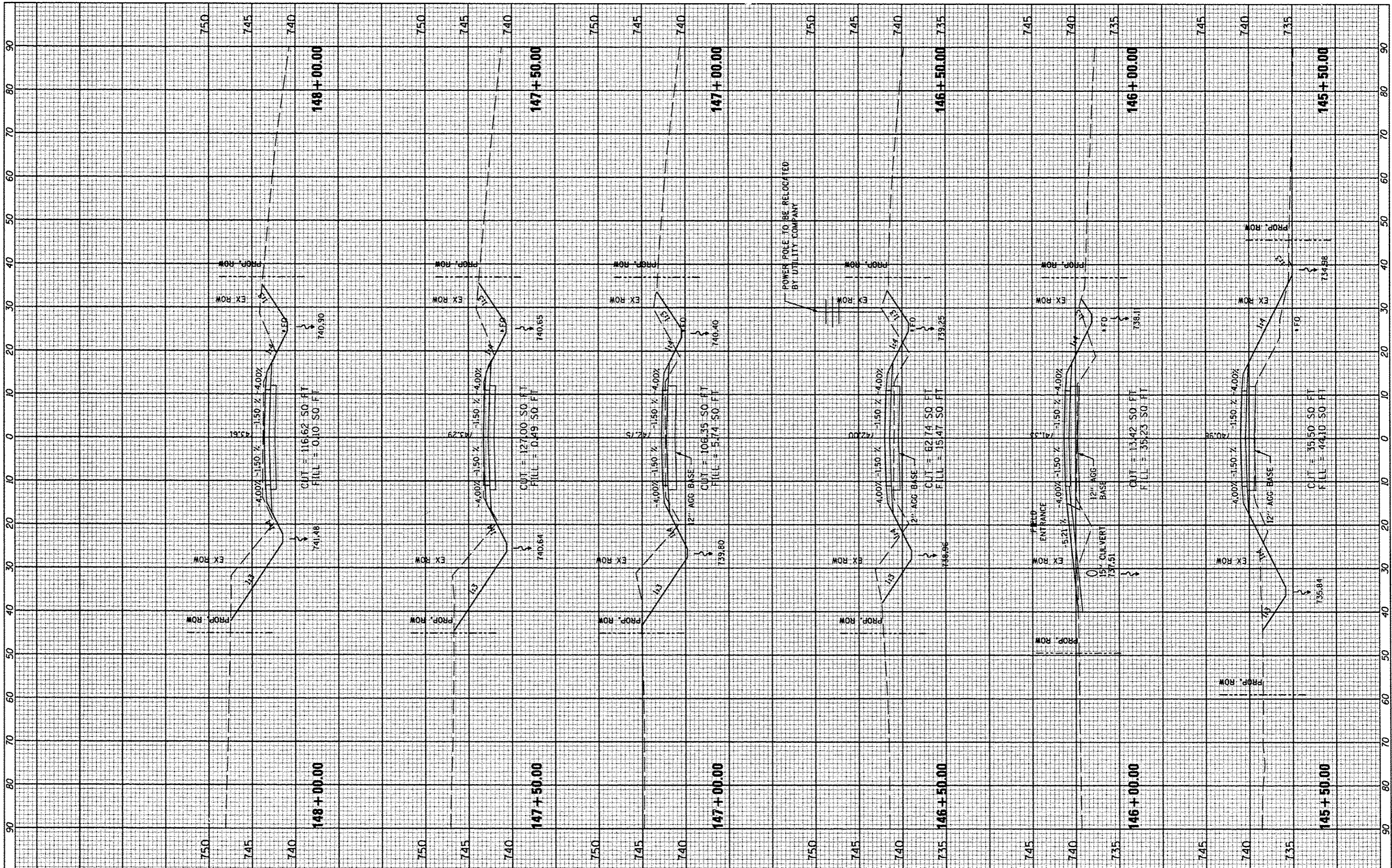
**STATE OF ILLINOIS
DEPARTMENT OF TRANSPORTATION**

COUNTY HIGHWAY #4 CROSS SECTIONS	
SCALE	SHEET NO. 152 OF 174 SHEETS
	STA. 143+00.00 TO STA. 145+12.89

F.A. RTE.	SECTION	COUNTY	TOTAL SHEETS	SHEET NO.
393	12-00001-01-RS	KNOX	174	152
	COUNTY HIGHWAY 4			CONTRACT NO. 89614
	DISTRICT 4	ILLINOIS FED. AID PROJECT RS-0393 (105)		

FINAL SURVEY	BY	DATE
NOTED		
PLOTTED		
TEMPLATE		
NOTE BOOK		
AREAS		
CHECKED		
NO.		

ORIGINAL SURVEY	BY	DATE
NOTED		
PLOTTED		
TEMPLATE		
NOTE BOOK		
AREAS		
CHECKED		
NO.		



FILE NAME	USER NAME	DESIGNED	REVISED
#FILE#	USER	---	---
		DRAWN	REVISED
		---	---
		CHECKED	REVISED
		---	---
		DATE	REVISED
		MARCH 2013	---

PLLOT SCALE	SCALE	CHECKED	REVISED
PLLOT DATE	DATE	---	---

STATE OF ILLINOIS
DEPARTMENT OF TRANSPORTATION

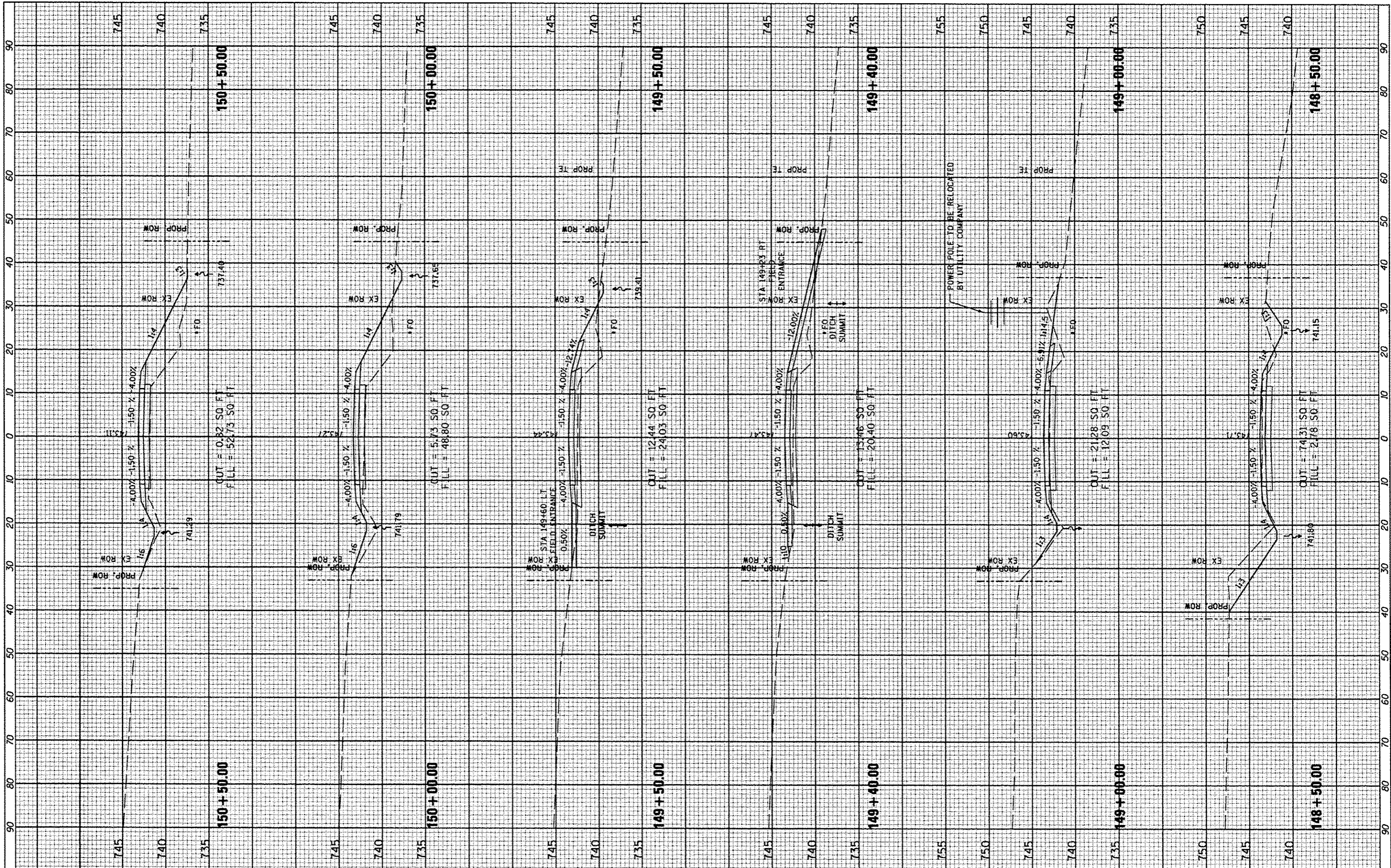
COUNTY HIGHWAY #4
CROSS SECTIONS

SCALE: _____ SHEET NO. 153 OF 174 SHEETS STA. 145+50.00 TO STA. 148+00.00

F.A. RTE.	SECTION	COUNTY	TOTAL SHEETS	SHEET NO.
393	12-00001-01-RS	KNOX	174	153
	COUNTY HIGHWAY 4			CONTRACT NO. 89614
	DISTRICT 4	ILLINOIS FED. AID PROJECT RS-0393 (105)		

FINAL SURVEY	DATE
NOTE BOOK	BT
NO.	
SURVEYED	DATE
TEMPLATE	
AREAS CHECKED	

ORIGINAL SURVEY	DATE
NOTE BOOK	BT
NO.	
SURVEYED	DATE
TEMPLATE	
AREAS CHECKED	



FILE NAME *
FILE#

USER NAME * USER *
DESIGNED -
DRAWN -
CHECKED -
DATE - MARCH 2013

REVISED -
REVISED -
REVISED -
REVISED -

**STATE OF ILLINOIS
DEPARTMENT OF TRANSPORTATION**

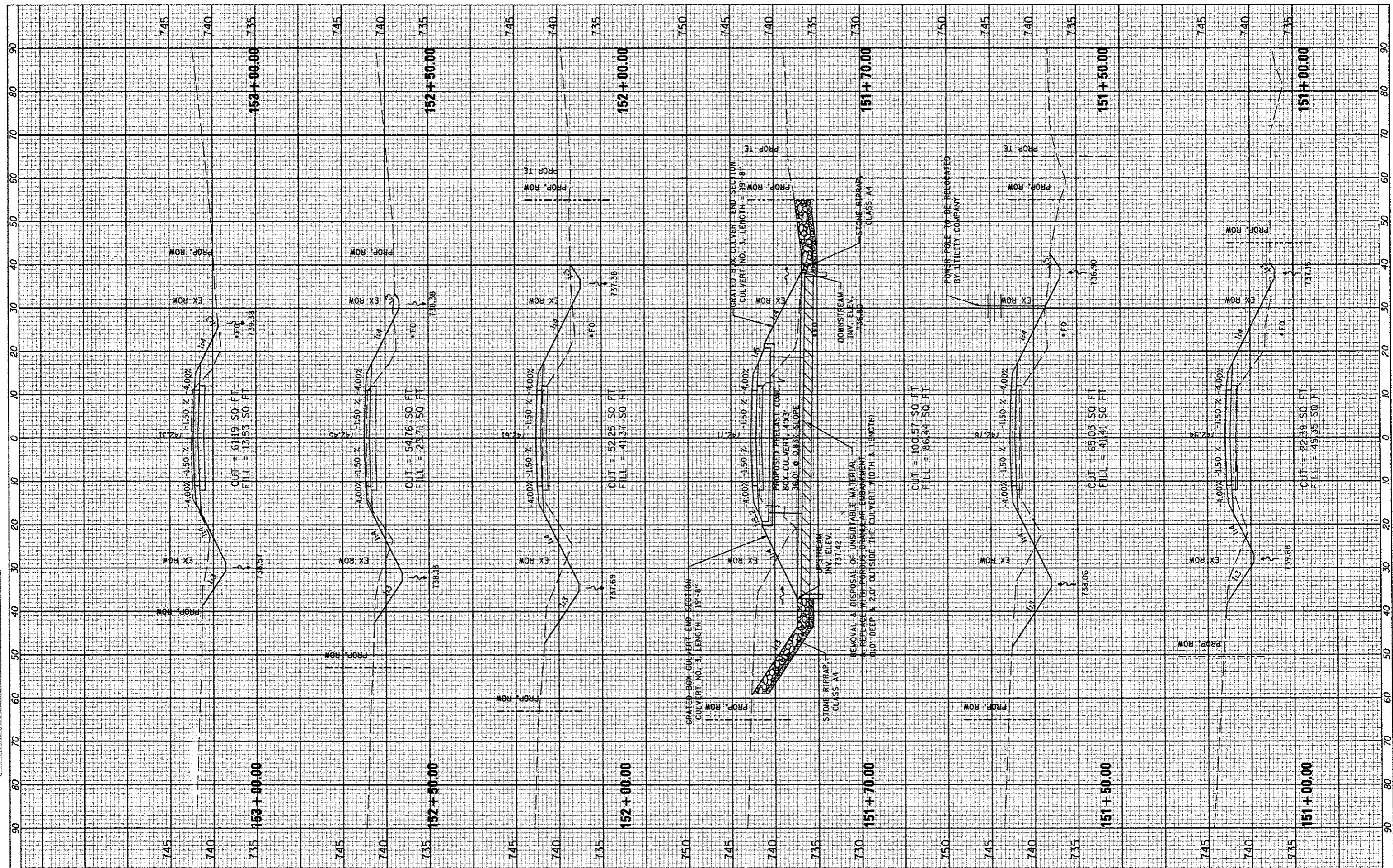
SCALE: _____ SHEET NO. 154 OF 174 SHEETS STA. 148+50.00 TO STA. 150+50.00

**COUNTY HIGHWAY #4
CROSS SECTIONS**

F.A. RTE.	SECTION	COUNTY	TOTAL SHEETS	SHEET NO.
393	12-00001-01-RS	KNOX	174	154
COUNTY HIGHWAY 4		CONTRACT NO. 89614		
DISTRICT 4		ILLINOIS FED. AID PROJECT RS-0393 (105)		

FINAL SURVEY	BY	DATE
REVISED		
NOTE BOOK		
NO.		

ORIGINAL SURVEY	BY	DATE
REVISED		
NOTE BOOK		
NO.		



FILE NAME *	USER NAME *	DESIGNED -	REVISED -
*FILE#	*USER*	DRAWN -	REVISED -
		CHECKED -	REVISED -
		DATE - MARCH 2013	REVISED -

PLOT SCA	*SCALE*
PLOT DAT	*DATE*

DESIGNED -	REVISED -
DRAWN -	REVISED -
CHECKED -	REVISED -
DATE - MARCH 2013	REVISED -

**STATE OF ILLINOIS
DEPARTMENT OF TRANSPORTATION**

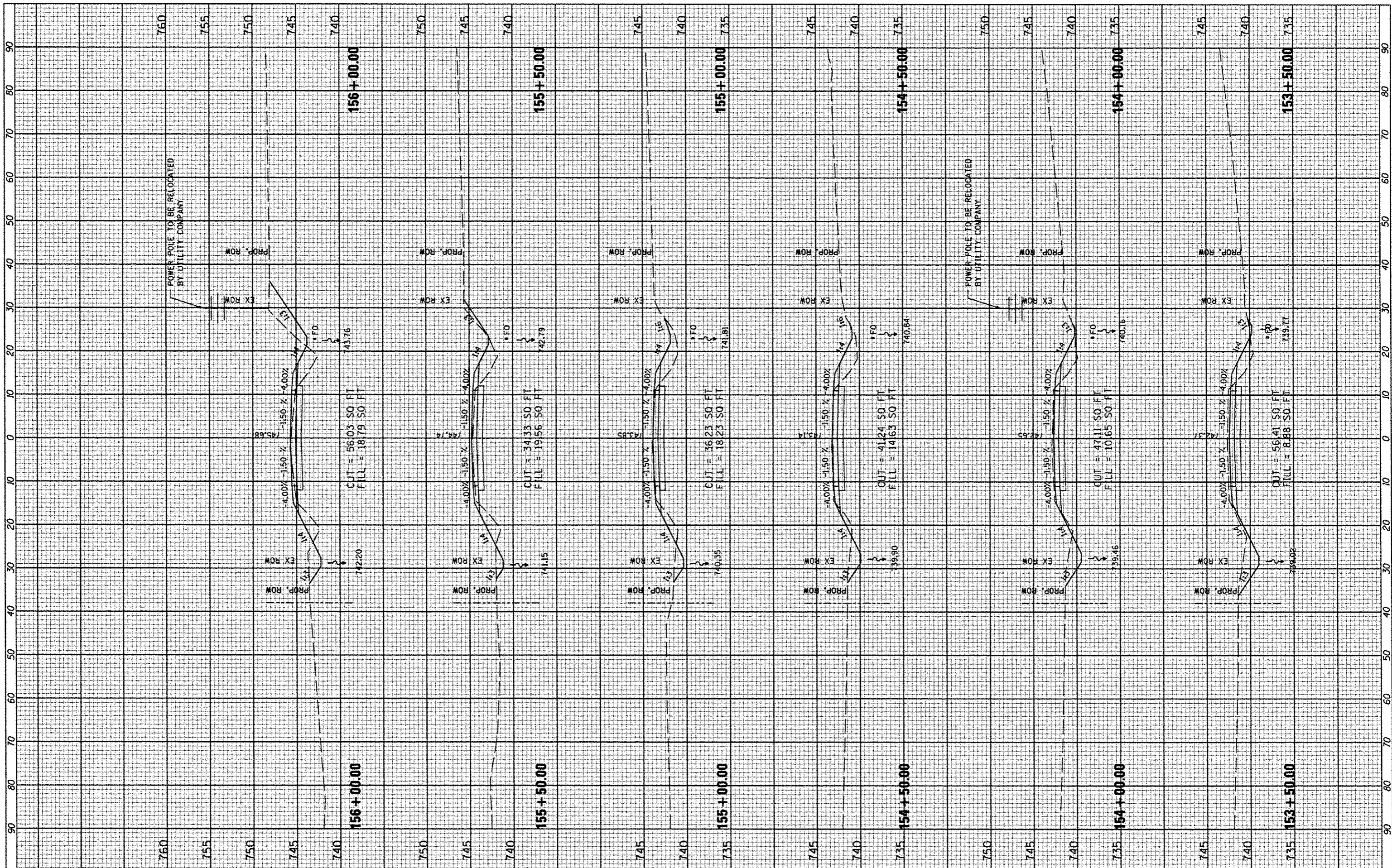
**COUNTY HIGHWAY #4
CROSS SECTIONS**

SCALE: _____ SHEET NO. 155 OF 174 SHEETS STA. 151+00.00 TO STA. 153+00.00

F.A. RTE.	SECTION	COUNTY	TOTAL SHEET NO.
393	12-00001-01-RS	KNOX	174 155
	COUNTY HIGHWAY 4		CONTRACT NO. 89614
	DISTRICT 4	ILLINOIS FED. AID PROJECT RS-0393 (105)	

FINAL SURVEY	DATE
STARTED	BY
NOTE BOOK	
NO.	
AREAS CHECKED	

ORIGINAL SURVEY	DATE
STARTED	BY
NOTE BOOK	
NO.	
AREAS CHECKED	



FILE NAME *	USER NAME * #USER*
#FILE#	DESIGNED -
	DRAWN -
	CHECKED -
	DATE - MARCH 2013

DESIGNED -	REVISED -
DRAWN -	REVISED -
CHECKED -	REVISED -
DATE - MARCH 2013	REVISED -

**STATE OF ILLINOIS
DEPARTMENT OF TRANSPORTATION**

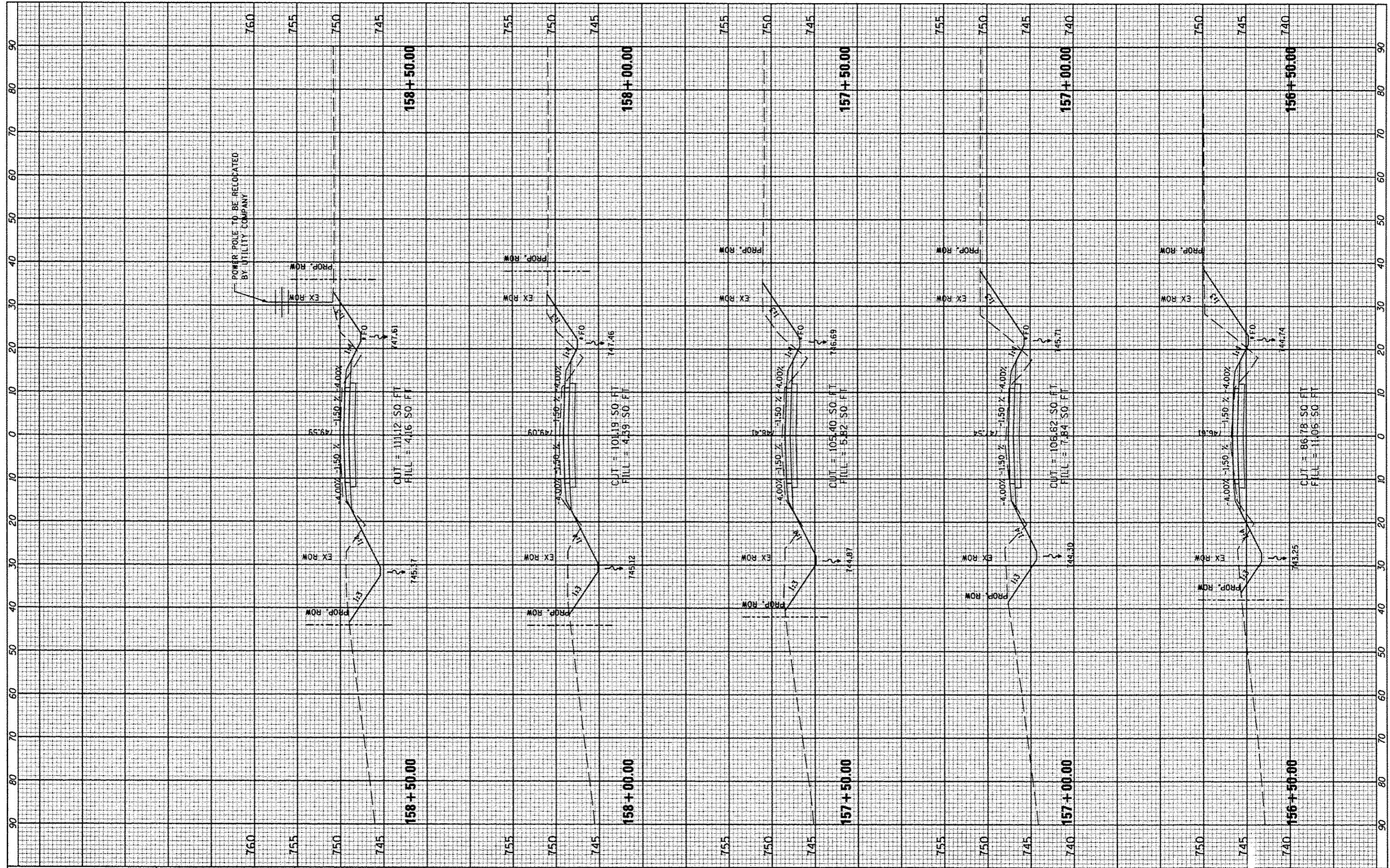
**COUNTY HIGHWAY #4
CROSS SECTIONS**

SCALE: _____ SHEET NO. 156 OF 174 SHEETS STA. 153+50.00 TO STA. 156+00.00

F.A. RTE.	SECTION	COUNTY	TOTAL SHEETS	SHEET NO.
393	12-00001-01-RS	KNOX	174	156
	COUNTY HIGHWAY 4			CONTRACT NO. 89614
	DISTRICT 4			ILLINOIS FED. AID PROJECT RS-0393 (105)

FINAL SURVEY	SURVEYED	DATE
NOTE BOOK	PLOTTED	
NO.	TEMPLATE	
	AREAS	
	CHECKED	

ORIGINAL SURVEY	SURVEYED	DATE
NOTE BOOK	PLOTTED	
NO.	TEMPLATE	
	AREAS	
	CHECKED	



FILE NAME *
#FILE#

USER NAME *#USER#
DESIGNED -
DRAWN -
CHECKED -
DATE - MARCH 2013

REVISED -
REVISED -
REVISED -
REVISED -

**STATE OF ILLINOIS
DEPARTMENT OF TRANSPORTATION**

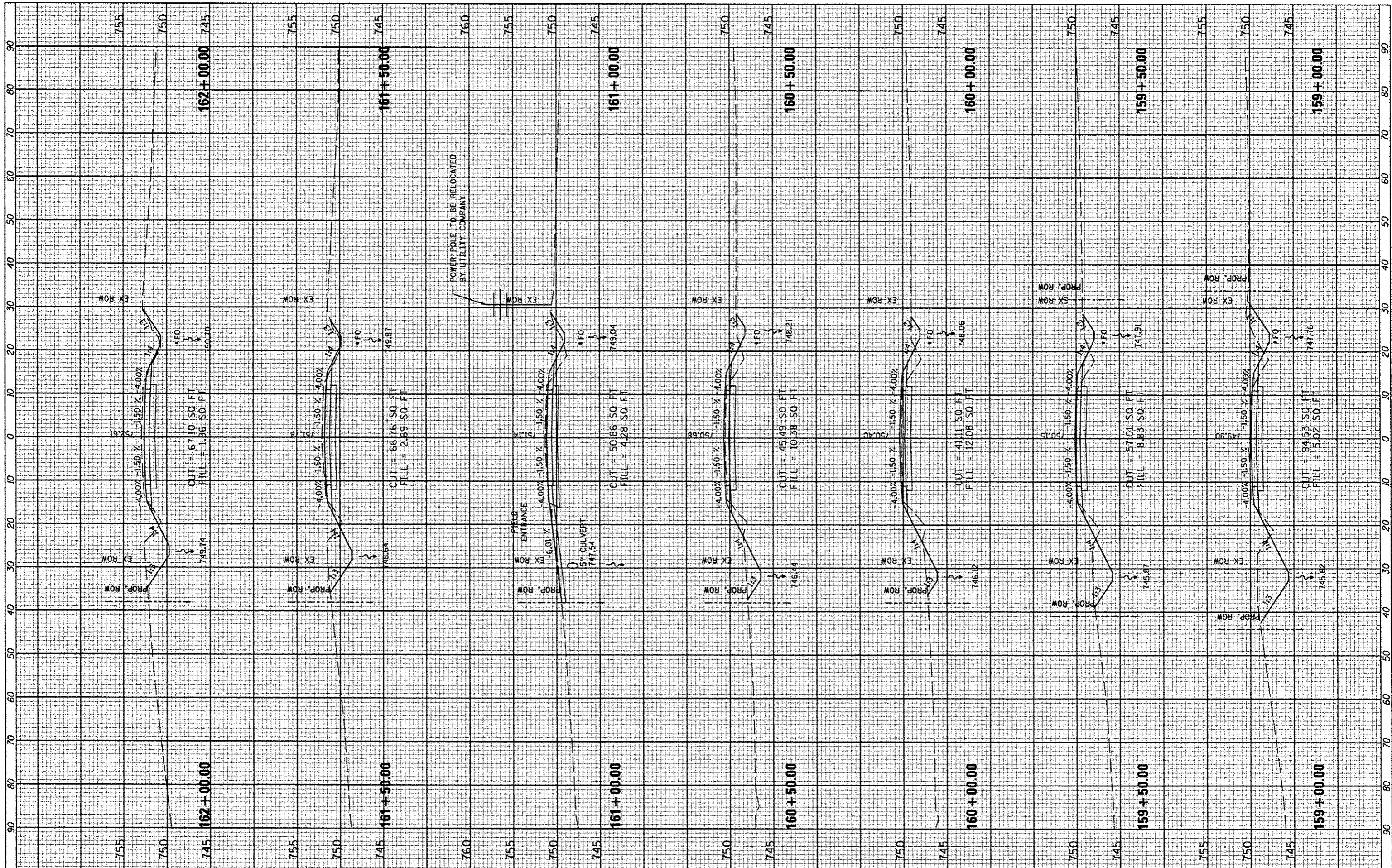
**COUNTY HIGHWAY #4
CROSS SECTIONS**

SCALE: _____ SHEET NO. 157 OF 174 SHEETS STA. 156+50.00 TO STA. 158+50.00

F.A. RTE.	393	SECT:	12-00001-	COUNTY	KNOX	TOTAL SHEETS	174	SHEET NO.	157
			Y 4						
			DISTRICT 4						
							ILL. HOUS. FED. AID PROJECT	RS-0393	(105)

FINAL SURVEY
 SURVEYED BY: _____
 DATE: _____
 NOTE BOOK NO.: _____
 TEMPERATURE: _____
 AREAS CHECKED: _____

ORIGINAL SURVEY
 SURVEYED BY: _____
 DATE: _____
 NOTE BOOK NO.: _____
 TEMPERATURE: _____
 AREAS CHECKED: _____



FILE NAME: _____
 #FILE#: _____

USER NAME: *USER*
 DESIGNED: _____
 DRAWN: _____
 CHECKED: _____
 DATE: MARCH 2013

REVISED: _____
 REVISED: _____
 REVISED: _____
 REVISED: _____

STATE OF ILLINOIS
 DEPARTMENT OF TRANSPORTATION

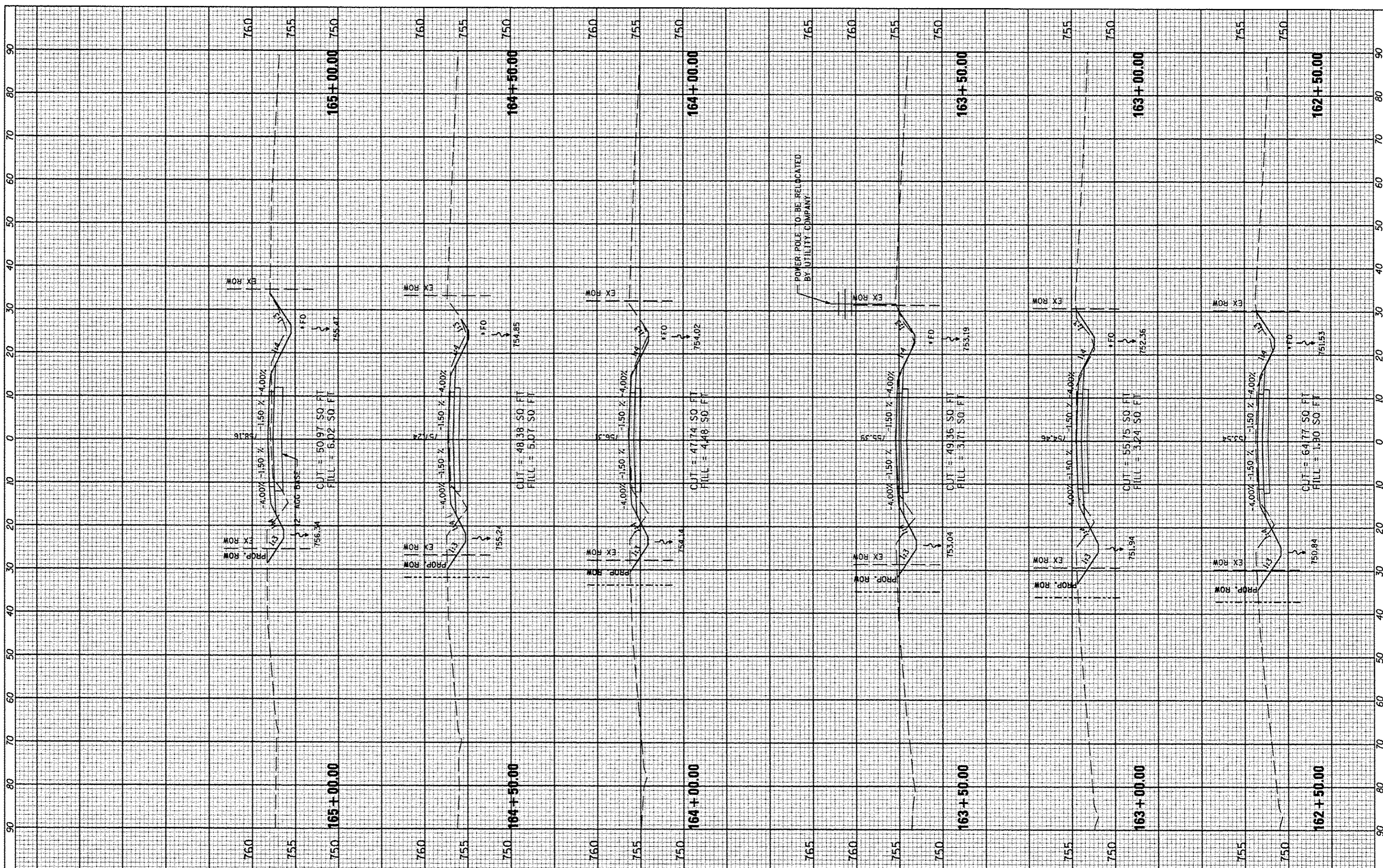
COUNTY HIGHWAY #4
 CROSS SECTIONS

SCALE: _____ SHEET NO. 158 OF 174 SHEETS STA. 159+00.00 TO STA. 162+00.00

F.A. RTE.	SECTION	COUNTY	TOTAL SHEETS	SHEET NO.
393	12-00001-01-RS	KNOX	174	158
COUNTY HIGHWAY 4		CONTRACT NO. 89614		
DISTRICT 4		ILLINOIS FED. AID PROJECT RS-0393 (105)		

FILE NO.	DATE
SAVED	
PLOTTED	
TEMPLATE	
AREAS CHECKED	

FILE NO.	DATE
SAVED	
PLOTTED	
TEMPLATE	
AREAS CHECKED	



FILE NAME	USER NAME
#FILE	#USER
PLOT SCALE	#SCALE
PLOT DATE	#DATE

DESIGNED	REVISIONS
DRAWN	REVISIONS
CHECKED	REVISIONS
DATE	REVISIONS
MARCH 2013	

**STATE OF ILLINOIS
DEPARTMENT OF TRANSPORTATION**

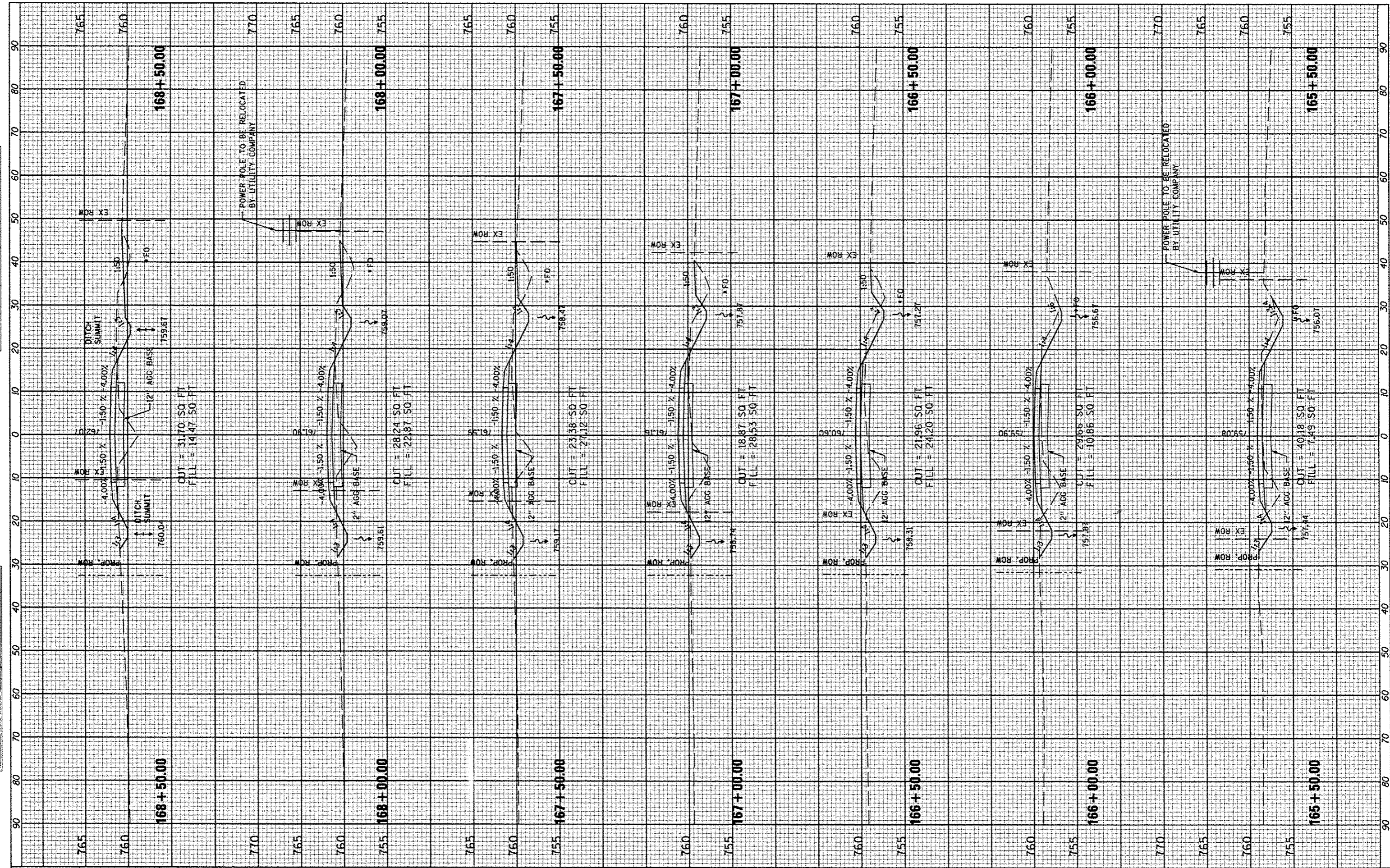
**COUNTY HIGHWAY #4
CROSS SECTIONS**

SCALE: SHEET NO. 159 OF 174 SHEETS STA. 162+50.00 TO STA. 165+00.00

F.A. RTE.	SECTION	COUNTY	TOTAL SHEETS	SHEET NO.
393	12-00001-01-RS	KNOX	174	159
COUNTY HIGHWAY 4		CONTRACT NO. 89614		
DISTRICT 4		ILLINOIS FED. AID PROJECT RS-0393 (105)		

FINAL SURVEY	DATE
STARTED	
PLotted	
NOTE BOOK	
AREAS CHECKED	
NO.	

ORIGINAL SURVEY	DATE
STARTED	
PLotted	
NOTE BOOK	
AREAS CHECKED	
NO.	



FILE NAME *
#FILE#

USER NAME * USER#
PLOT SCALE * SCALE#
PLOT DATE * DATE#

DESIGNED -
DRAWN -
CHECKED -
DATE - MARCH 2013

REVISED
REVISED
REVISED
REVISED

STATE OF ILLINOIS
DEPARTMENT OF TRANSPORTATION

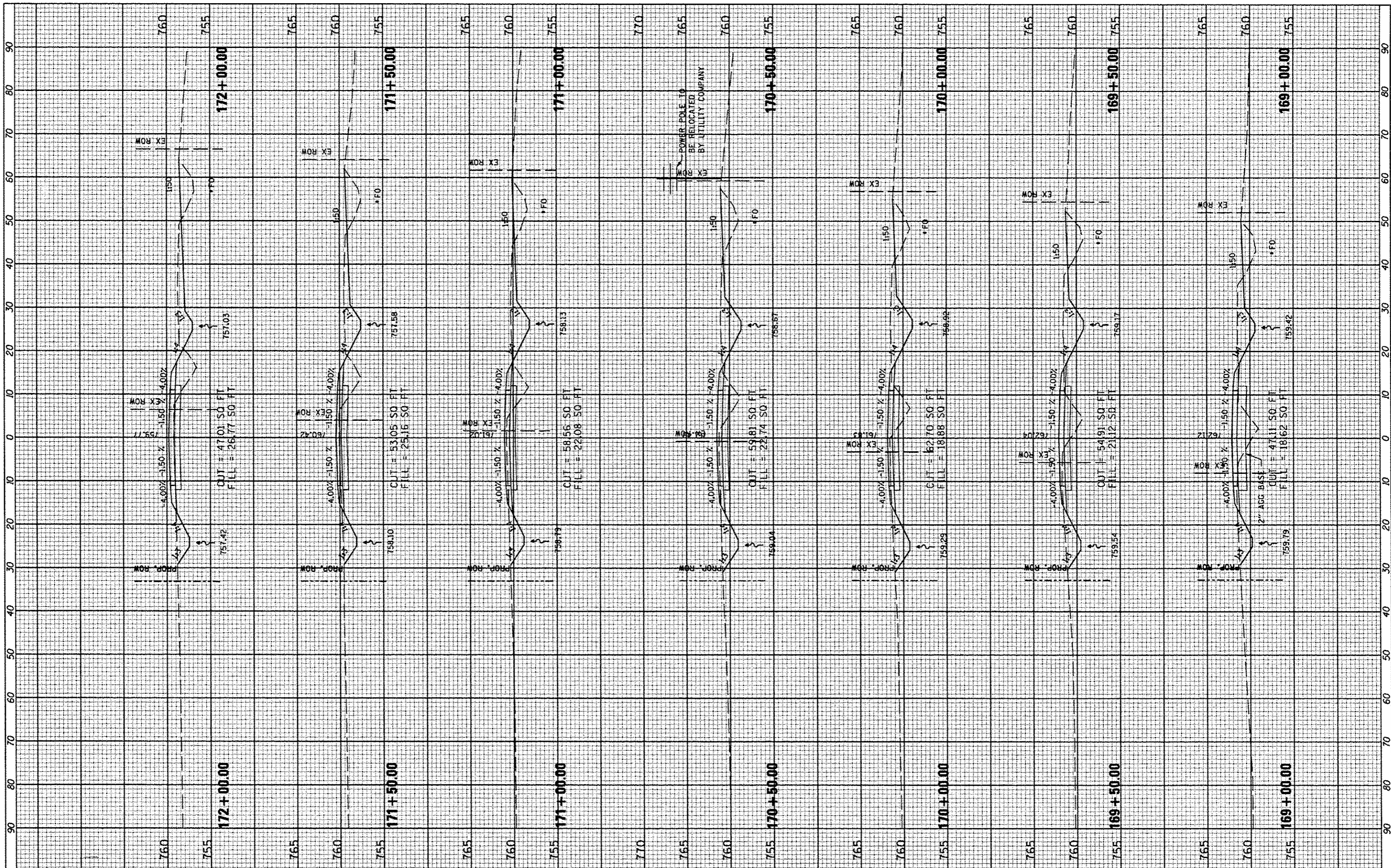
COUNTY HIGHWAY #4
CROSS SECTIONS

SCALE: SHEET NO. 160 OF 174 SHEETS STA. 165+50.00 TO STA. 168+50.00

F.A. RTE.	SECTION	COUNTY	TOTAL SHEETS	SHEET NO.
393	12-00001-01-RS	KNOX	174	160
COUNTY HIGHWAY 4		CONTRACT NO. 89614		
DISTRICT 4		ILLINOIS FED. AID PROJECT RS-0393 (105)		

FINAL SURVEY	DATE
CHECKED	
NOTED	
TEMPERATURE	
AREAS	
CHECKED	

ORIGINAL SURVEY	DATE
CHECKED	
NOTED	
TEMPERATURE	
AREAS	
CHECKED	



FILE NAME *
#FILE#

USER NAME * USER#
DESIGNED -
DRAWN -
CHECKED -
DATE - MARCH 2013

REVISOR
REVISED -
REVISED -
REVISED -

**STATE OF ILLINOIS
DEPARTMENT OF TRANSPORTATION**

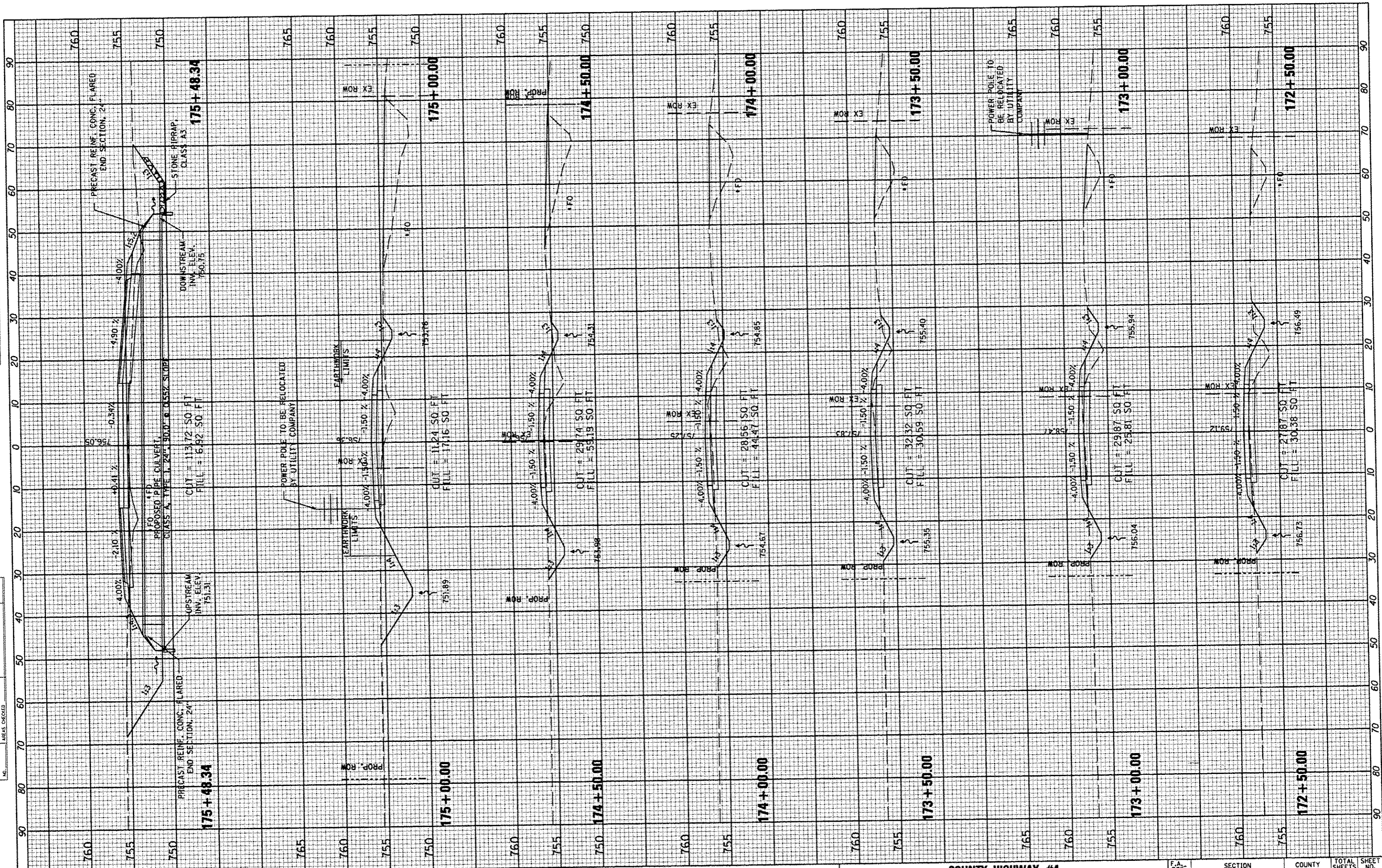
**COUNTY HIGHWAY #4
CROSS SECTIONS**

SCALE: SHEET NO. 161 OF 174 SHEETS STA. 169+00.00 TO STA. 172+00.00

F.A. RTE.	SECTION	COUNTY	TOTAL SHEETS	SHEET NO.
393	12-00001-01-RS	KNOX	174	161
COUNTY HIGHWAY 4		CONTRACT NO. 89614		
DISTRICT 4		ILLINOIS FED. AID PROJECT RS-0393 (105)		

FINAL SURVEY	DATE
REVISED SURVEY	
NOTED SURVEY	
PLOTTED	
TEMPLATE	
AREAS CHECKED	
NO.	

ORIGINAL SURVEY	DATE
REVISED SURVEY	
NOTED SURVEY	
PLOTTED	
TEMPLATE	
AREAS CHECKED	
NO.	



FILE NAME *
#FILE#

USER NAME * USER#
DESIGNED -
DRAWN -
CHECKED -
DATE - MARCH 2013

REVISED -
REVISED -
REVISED -
REVISED -

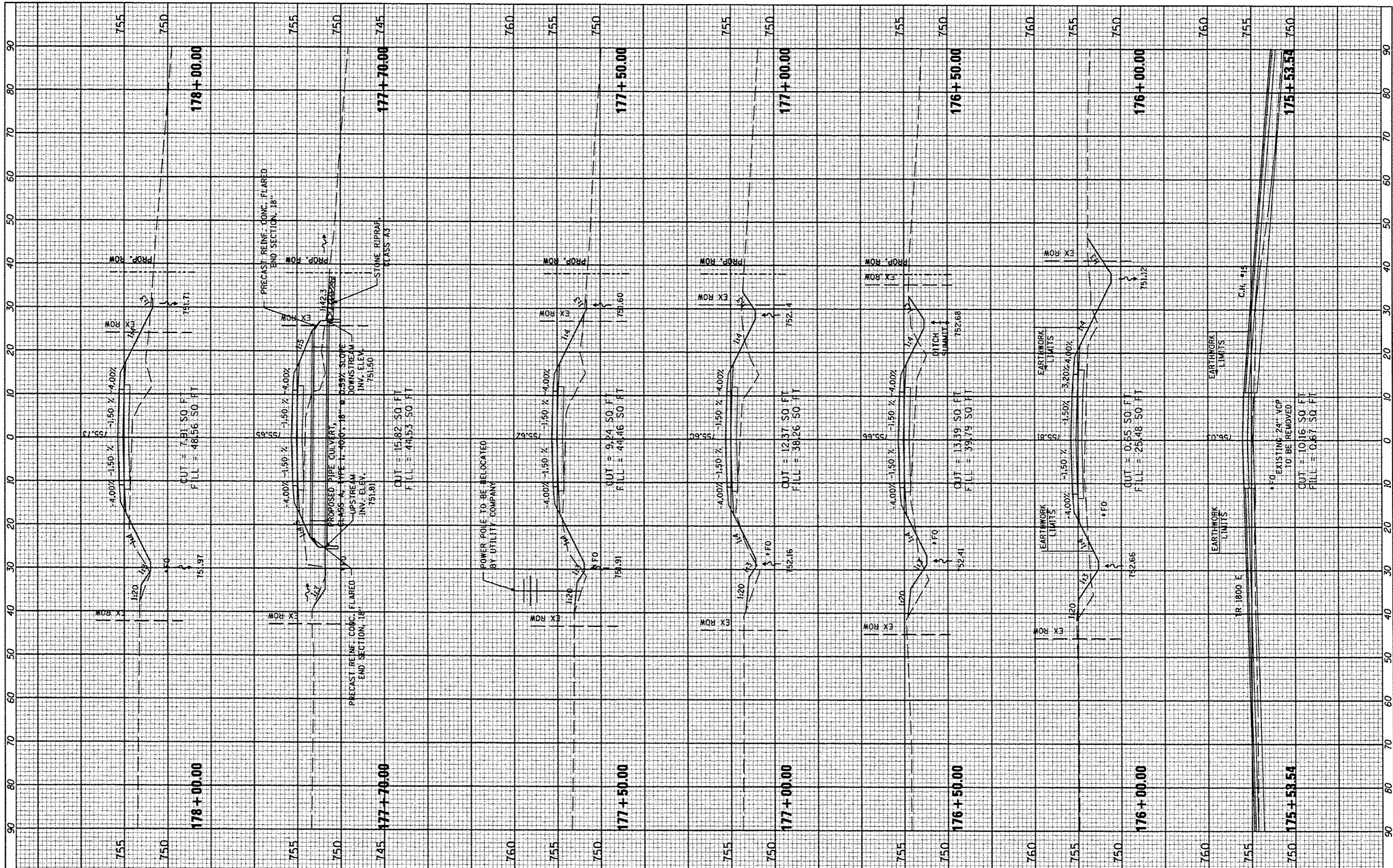
STATE OF ILLINOIS
DEPARTMENT OF TRANSPORTATION

COUNTY HIGHWAY #4
CROSS SECTIONS
SCALE: SHEET NO. 162 OF 174 SHEETS STA. 172+50.00 TO STA. 175+83.34

F.A. RTE.	SECTION	COUNTY	TOTAL SHEETS	SHEET NO.
393	12-00001-01-RS	KNOX	174	162
	COUNTY HIGHWAY 4		CONTRACT NO. 89614	
	DISTRICT 4	ILLINOIS FED. AID PROJECT RS-0393 (105)		

FINAL SURVEY	BY	DATE
STARTED		
NOTE BOOK		
AREAS CHECKED		

ORIGINAL SURVEY	BY	DATE
STARTED		
NOTE BOOK		
AREAS CHECKED		



FILE NAME	USER NAME
#FILE#	#USER#
PLOT SCALE	#SCALE#
PLOT DATE	#DATE#

DESIGNED	REVISOR
DRAWN	REVISOR
CHECKED	REVISOR
DATE	REVISOR

DATE	MARCH 2013
------	------------

**STATE OF ILLINOIS
DEPARTMENT OF TRANSPORTATION**


**COUNTY HIGHWAY #4
CROSS SECTIONS**

SCALE: SHEET NO. 163 OF 174 SHEETS STA. 175+53.54 TO STA. 178+00.00

F.A. RTE.	SECTION	COUNTY	TOTAL SHEETS	SHEET NO.
393	12-00001-01-RS	KNOX	174	163
COUNTY HIGHWAY 4		CONTRACT NO. 89614		
DISTRICT 4		ILLINOIS FED. AID PROJECT RS-0393 (105)		

FINAL SURVEY	SURVEYED	BY	DATE
NOTE BOOK	PLOTTED		
NO.	TEMPLATE		
	AREAS		
	CHECKED		

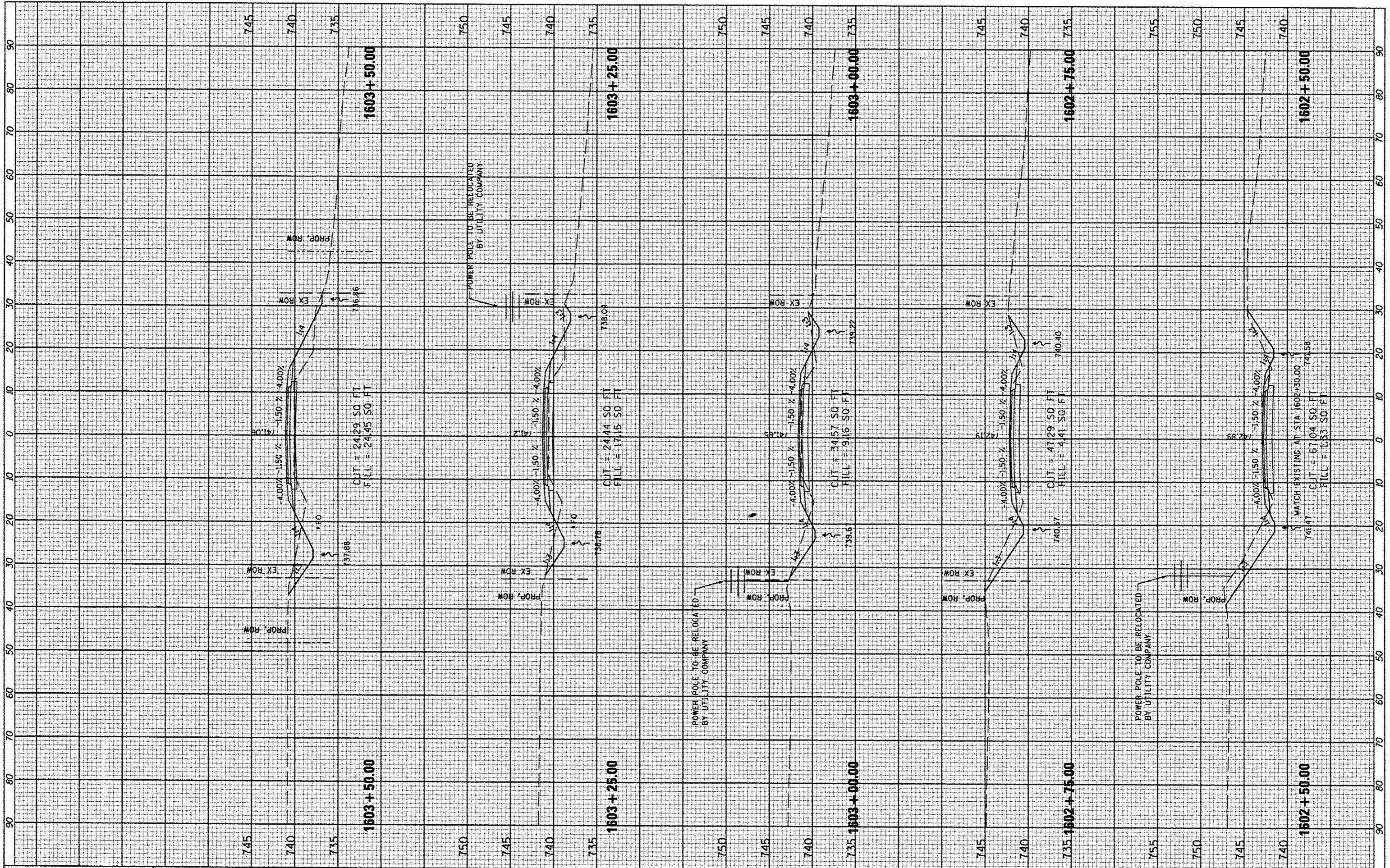
ORIGINAL SURVEY	SURVEYED	BY	DATE
NOTE BOOK	PLOTTED		
NO.	TEMPLATE		
	AREAS		
	CHECKED		



FILE NAME	USER NAME	DESIGNED	REVISED	STATE OF ILLINOIS DEPARTMENT OF TRANSPORTATION		COUNTY HIGHWAY #4 CROSS SECTIONS		F.A. RTE.	SECTION	COUNTY	TOTAL SHEETS	SHEET NO.
#FILE#		DRAWN	REVISED					393	12-00001-01-RS	KNOX	174	164
		CHECKED	REVISED					COUNTY HIGHWAY 4				CONTRACT NO. 89614
		DATE	REVISED					DISTRICT 4				ILLINOIS FED. AID PROJECT RS-0393 (105)
		PLOT SCALE				SCALE: _____		SHEET NO. 164 OF 174 SHEETS		STA. 178+50.00 TO STA. 181+50.00		
		PLOT DATE	MARCH 2013									

FINN	DATE
SKIPPED	BY
PLOTTED	
NOTE BOOK	
AREAS	
CHECKED	

ORIGINAL	DATE
SKIPPED	BY
PLOTTED	
NOTE BOOK	
AREAS	
CHECKED	



FILE NAME *	USER NAME * #USER*
#FILE#	DESIGNED -
	DRAWN -
	CHECKED -
	DATE - MARCH 2013
	REVISED -
	REVISED -
	REVISED -
	REVISED -

PLLOT SCALE * #SCALE*	DESIGNED -	REVISED -
PLLOT DATE * #DATE*	DRAWN -	REVISED -
	CHECKED -	REVISED -
	DATE - MARCH 2013	REVISED -
	REVISED -	REVISED -
	REVISED -	REVISED -
	REVISED -	REVISED -
	REVISED -	REVISED -

**STATE OF ILLINOIS
DEPARTMENT OF TRANSPORTATION**

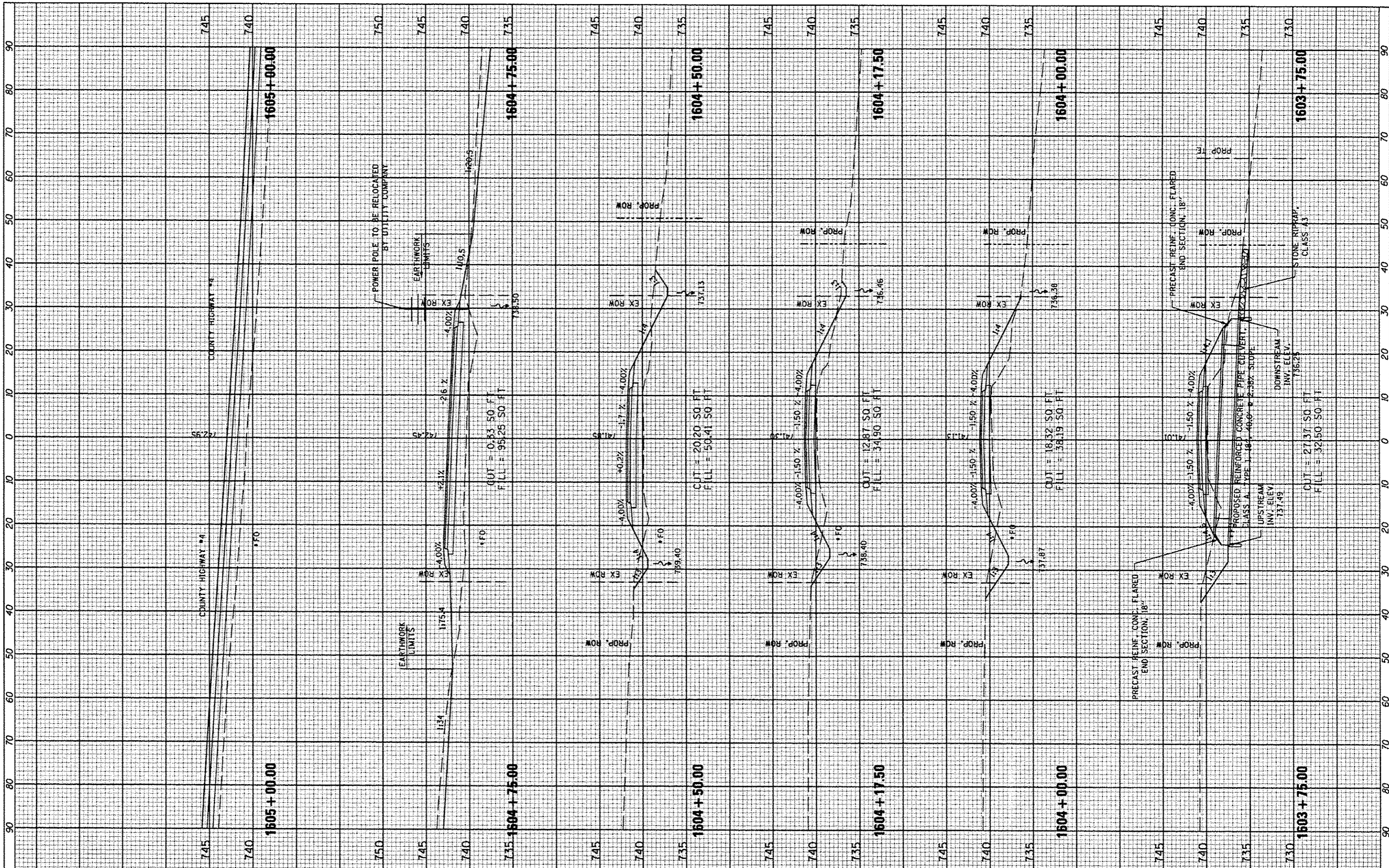
SCALE:	SHEET NO. 165 OF 174 SHEETS	STA. 1602+50.00 TO STA. 1603+50.00
--------------	-----------------------------	------------------------------------

**TR 1600 N
CROSS SECTIONS**

F.A. RTE.	SECTION	COUNTY	TOTAL SHEETS	SHEET NO.
393	12-00001-01-RS	KNOX	174	165
COUNTY HIGHWAY 4		CONTRACT NO. 89614		
DISTRICT 4		ILLINOIS FED. AID PROJECT RS-0393 (105)		

FINAL SURVEY	BY	DATE
SURVEYED		
PLOTTED		
DATE		
NO.		

ORIGINAL SURVEY	BY	DATE
SURVEYED		
PLOTTED		
DATE		
NO.		



FILE NAME	USER NAME
#FILE	#USER
PLOT SCALE	#SCALE
PLOT DATE	#DATE

DESIGNED	REVIS
DRAWN	REVIS
CHECKED	REVIS
DATE	REVIS

DATE	MARCH 2013
------	------------

**STATE OF ILLINOIS
DEPARTMENT OF TRANSPORTATION**

TR 1600 N CROSS SECTIONS	
SCALE	SHEET NO. 166 OF 174 SHEETS
STA. 1603+75.00 TO STA. 1605+00.00	

F.A. RTE.	SECTION	COUNTY	TOTAL SHEETS	SHEET NO.
393	12-00001-01-RS	KNOX	174	166
COUNTY HIGHWAY 4		CONTRACT NO. 89614		
DISTRICT 4		ILLINOIS FED. AID PROJECT RS-0393 (105)		

FINAL SURVEY PLOTTED TEMPLATE AREAS CHECKED

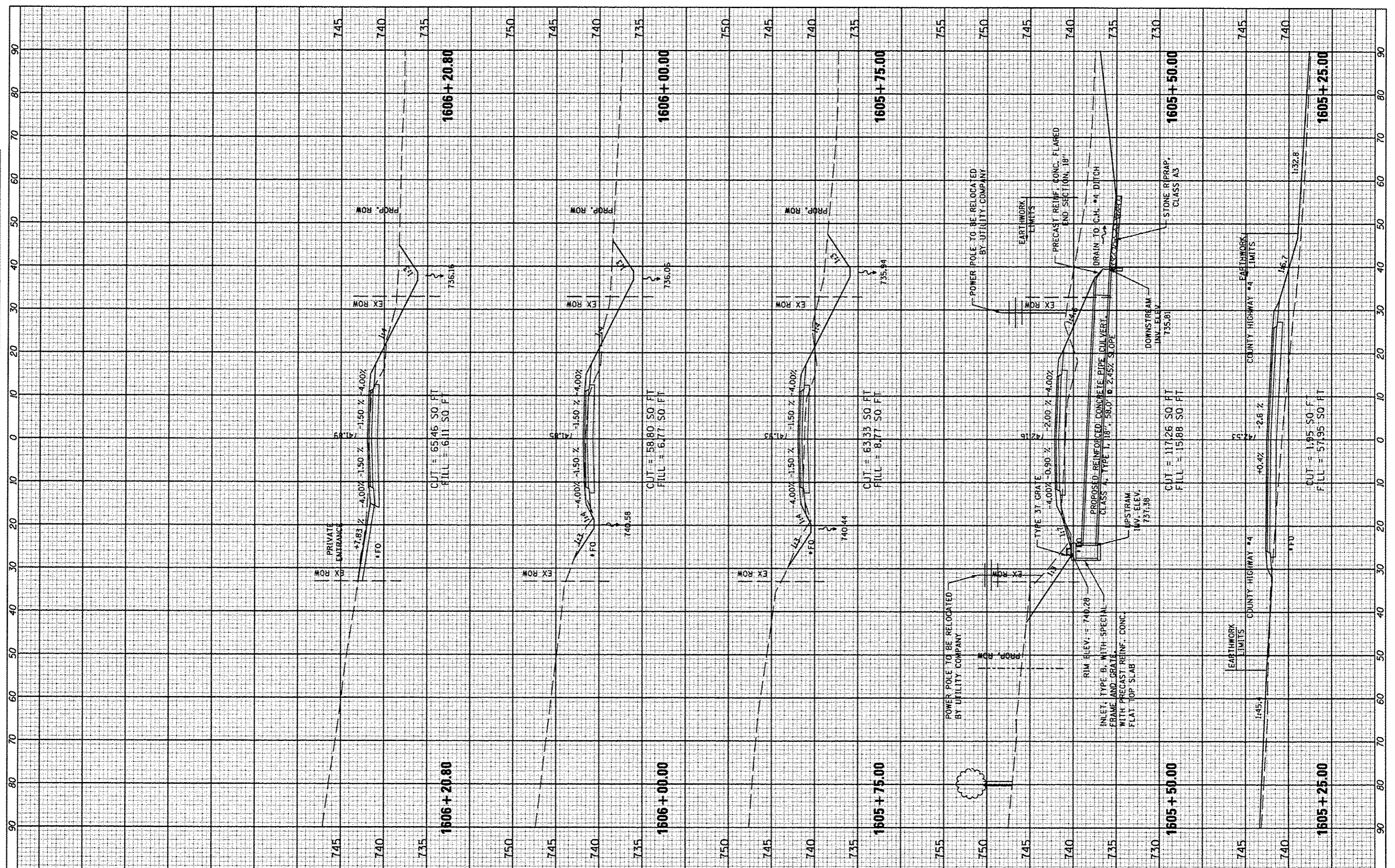
BY: _____ DATE: _____

NO. _____

ORIGINAL SURVEY PLOTTED TEMPLATE AREAS CHECKED

BY: _____ DATE: _____

NO. _____



FILE NAME *
*FILE#

USER NAME * USER *
DESIGNED -
DRAWN -
CHECKED -
DATE - MARCH 2013

REVISOR *
REVISOR *
REVISOR *
REVISOR *

DESIGNED -
DRAWN -
CHECKED -
DATE - MARCH 2013

STATE OF ILLINOIS
DEPARTMENT OF TRANSPORTATION


TR 1600 N
CROSS SECTIONS

SCALE: _____ SHEET NO. 167 OF 174 SHEETS STA. 1605+25.00 TO STA. 1606+25.00.

SECTION	COUNTY	TOTAL SHEETS	SHEET NO.
12-00001-01-RS	KNOX	174	167
COUNTY HIGHWAY 4		CONTRACT NO. 89614	
DISTRICT 4		ILLINOIS FED. AID PROJECT RS-0393 (105)	

FINAL SURVEY	BY	DATE
SURVEYED		
NOTED		
PLOTTED		
DATE		
NO.		

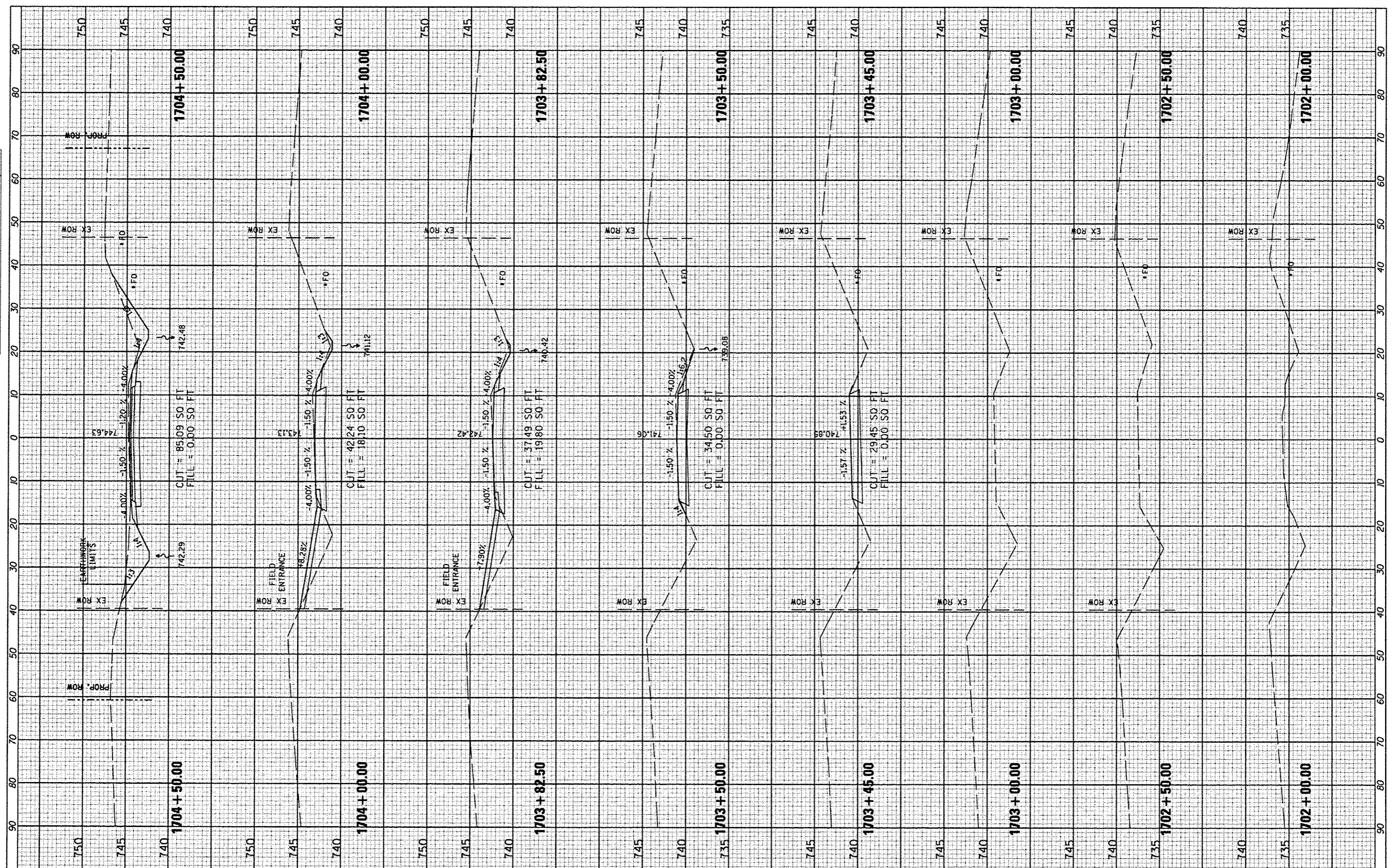
ORIGINAL SURVEY	BY	DATE
SURVEYED		
NOTED		
PLOTTED		
DATE		
NO.		



FILE NAME	USER NAME	DESIGNED	REVISED	STATE OF ILLINOIS DEPARTMENT OF TRANSPORTATION	TR 1600 N CROSS SECTIONS	SHEET NO. 168 OF 174 SHEETS	STA. 1606+50.00 TO STA. 1607+25.00	SECTION		COUNTY	TOTAL SHEETS	SHEET NO.
#FILE#	#USER#	DRAWN	REVISED					393	12-00001-01-RS	KNOX	174	168
PLOT SCALE	#SCALE#	CHECKED	REVISED					COUNTY HIGHWAY 4		CONTRACT NO. 89614		
PLOT DATE	#DATE#	DATE	REVISED					DISTRICT 4		ILLINOIS FED. AID PROJECT RS-0393 (TOS)		

FINAL SURVEY
 SURVEYED PLOTTED TEMPLATE
 NOTE BOOK AREAS CHECKED
 BY DATE

ORIGINAL SURVEY
 SURVEYED PLOTTED TEMPLATE
 NOTE BOOK AREAS CHECKED
 BY DATE



FILE NAME *
 FILE

USER NAME * USER *
 PLOT SCALE * SCALE *
 PLOT DATE * DATE *

DESIGNED -
 DRAWN -
 CHECKED -
 DATE - MARCH 2013

REVISED -
 REVISED -
 REVISED -
 REVISED -

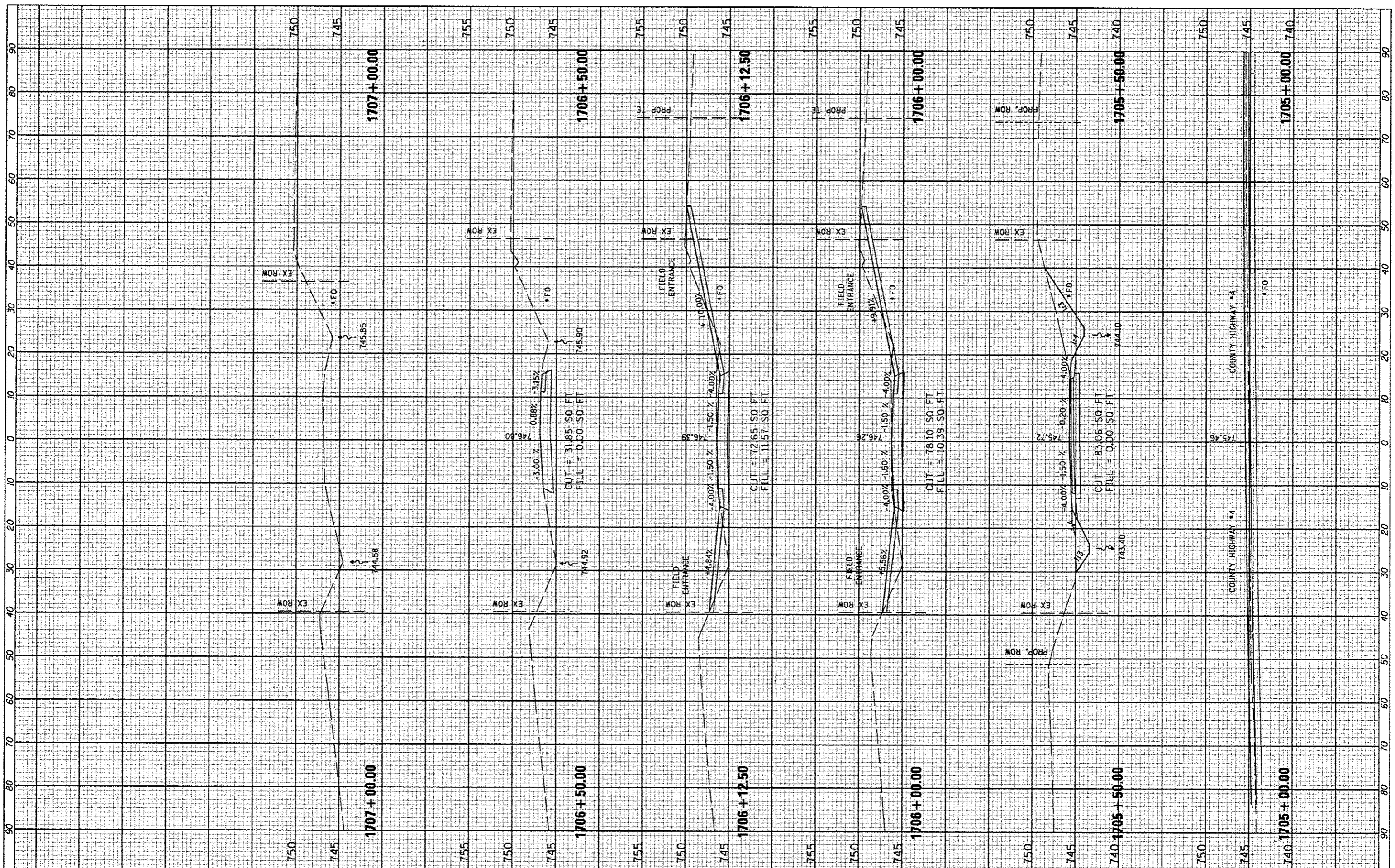
STATE OF ILLINOIS
 DEPARTMENT OF TRANSPORTATION

TR 1700 N
 CROSS SECTIONS
 SCALE: SHEET NO. 169 OF 174 SHEETS STA. 1702+00.00 TO STA. 1704+50.00.

F.A. RTE. 393	SECTION 12-00001-01-RS	COUNTY KNOX	TOTAL SHEETS 174	SHEET NO. 169
DISTRICT 4		ILLINOIS FED. AID PROJECT RS-0393 (105)		

FINAL SURVEY	SURVEYED	BY	DATE
NOTE BOOK	PLOTTED		
NO.	TEMPLATE		
	AREAS		
	CHECKED		

ORIGINAL SURVEY	SURVEYED	BY	DATE
NOTE BOOK	PLOTTED		
NO.	TEMPLATE		
	AREAS		
	CHECKED		



FILE NAME *	USER NAME * *USER*
*FILE#	DESIGNED -
	DRAWN -
	CHECKED -
	DATE - MARCH 2013

PLLOT SCALE * *SCALE*	REVISED -
PLLOT DATE * *DATE*	REVISED -
	REVISED -
	REVISED -

**STATE OF ILLINOIS
DEPARTMENT OF TRANSPORTATION**

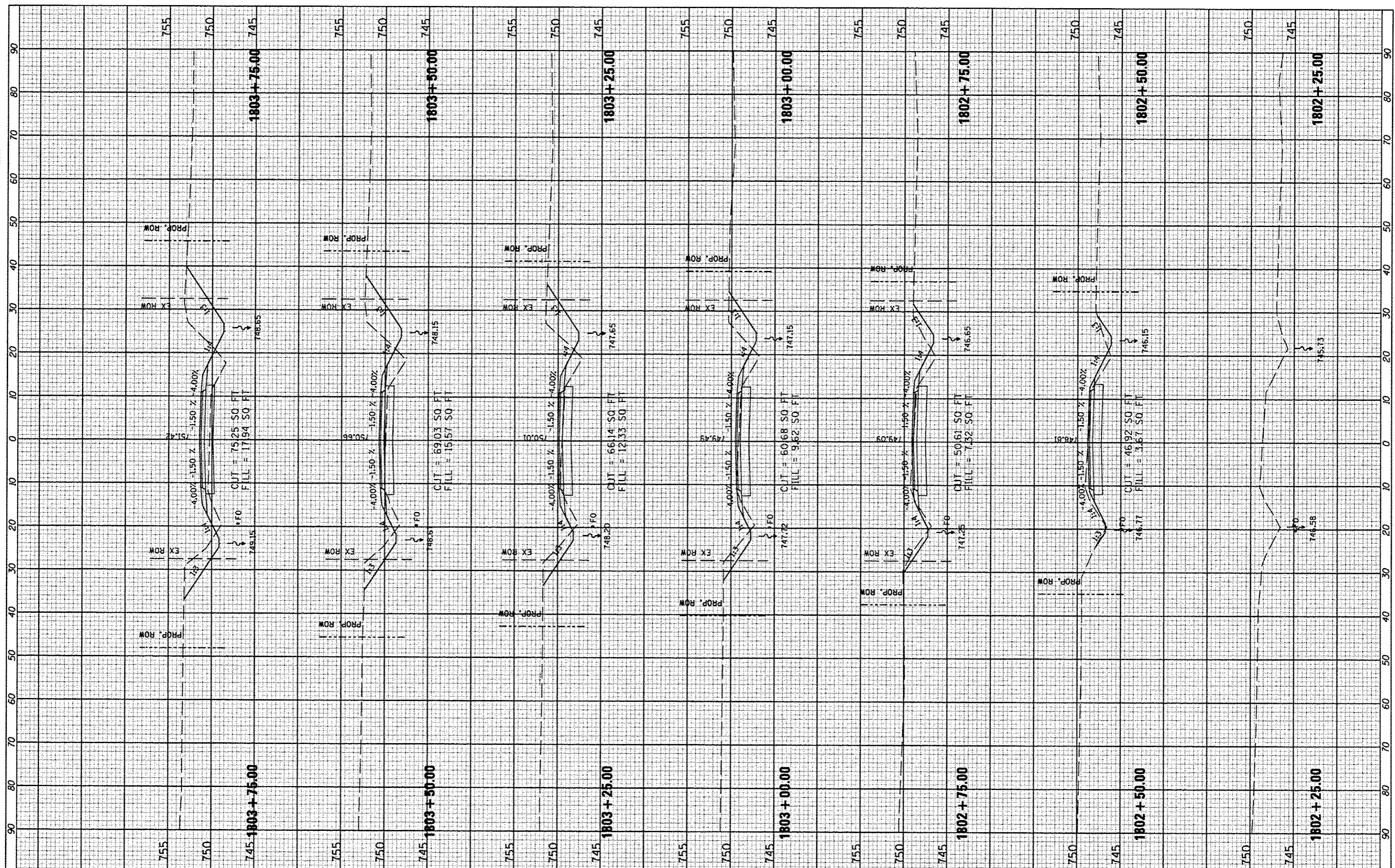
**TR 1700 N
CROSS SECTIONS**

SCALE: _____ SHEET NO. 170 OF 174 SHEETS STA. 1705+00.00 TO STA. 1707+00.00.

F.A. RTE. 393	SECTION 12-00001-01-RS	COUNTY KNOX	TOTAL SHEETS 174	SHEET NO. 170
COUNTY HIGHWAY 4		CONTRACT NO. 89614		
DISTRICT 4		ILLINOIS FED. AID PROJECT RS-0393 (105)		

FINAL SURVEY	CONVERTED	BY	DATE
NOTE BOOK	PLOTTED		
NO.	TEMPLATE		
	AREAS		
	DESCRIBED		

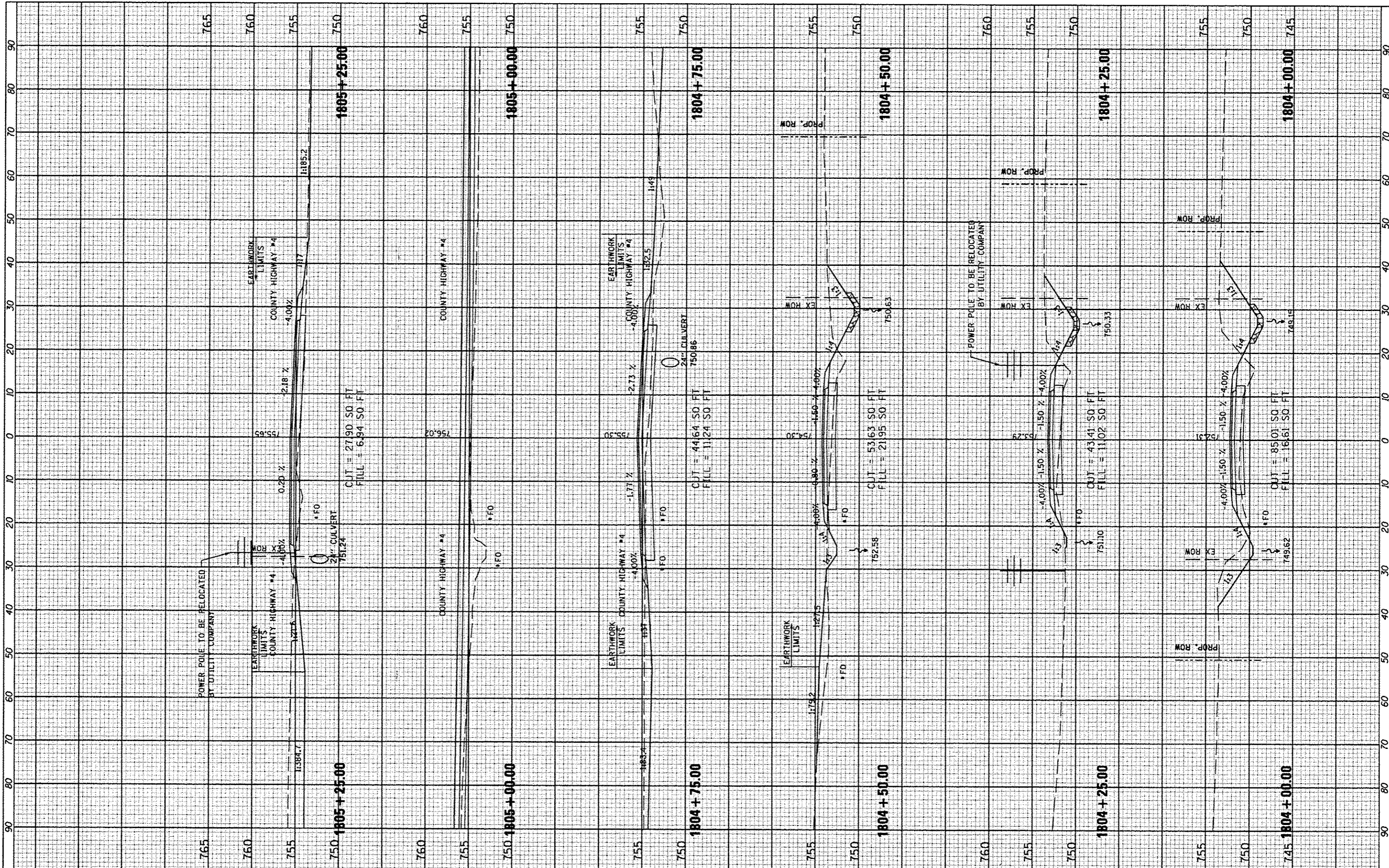
ORIGINAL SURVEY	SURVEYED	BY	DATE
NOTE BOOK	PLOTTED		
NO.	TEMPLATE		
	AREAS		
	DESCRIBED		



FILE NAME *	USER NAME * #USER*	DESIGNED -	REVISED -	STATE OF ILLINOIS DEPARTMENT OF TRANSPORTATION	TR 1800 N / CH #15 CROSS SECTIONS	F.A. RTE.	SECTION	COUNTY	TOTAL SHEETS	SHEET NO.	
#FILE#		DRAWN -	REVISED -			393	12-00001-01-RS	KNOX	174	171	
PLOT SCALE * #SCALE*		CHECKED -	REVISED -			COUNTY HIGHWAY 4 CONTRACT NO. 89614					
PLOT DATE * #DATE*		DATE - MARCH 2013	REVISED -			DISTRICT 4 ILLINOIS FED. AID PROJECT RS-0393 (105)					

FINAL SURVEY	DATE
SURVEY PLOTTED	
NOTE BOOK	
AREAS CHECKED	

ORIGINAL SURVEY	DATE
SURVEY PLOTTED	
NOTE BOOK	
AREAS CHECKED	



FILE NAME * #FILE#	USER NAME * USER#	DESIGNED -	REVISED -
		DRAWN -	REVISED -
	PLOT SCALE * SCALE#	CHECKED -	REVISED -
	PLOT DATE * DATE#	DATE - MARCH 2013	REVISED -

**STATE OF ILLINOIS
DEPARTMENT OF TRANSPORTATION**

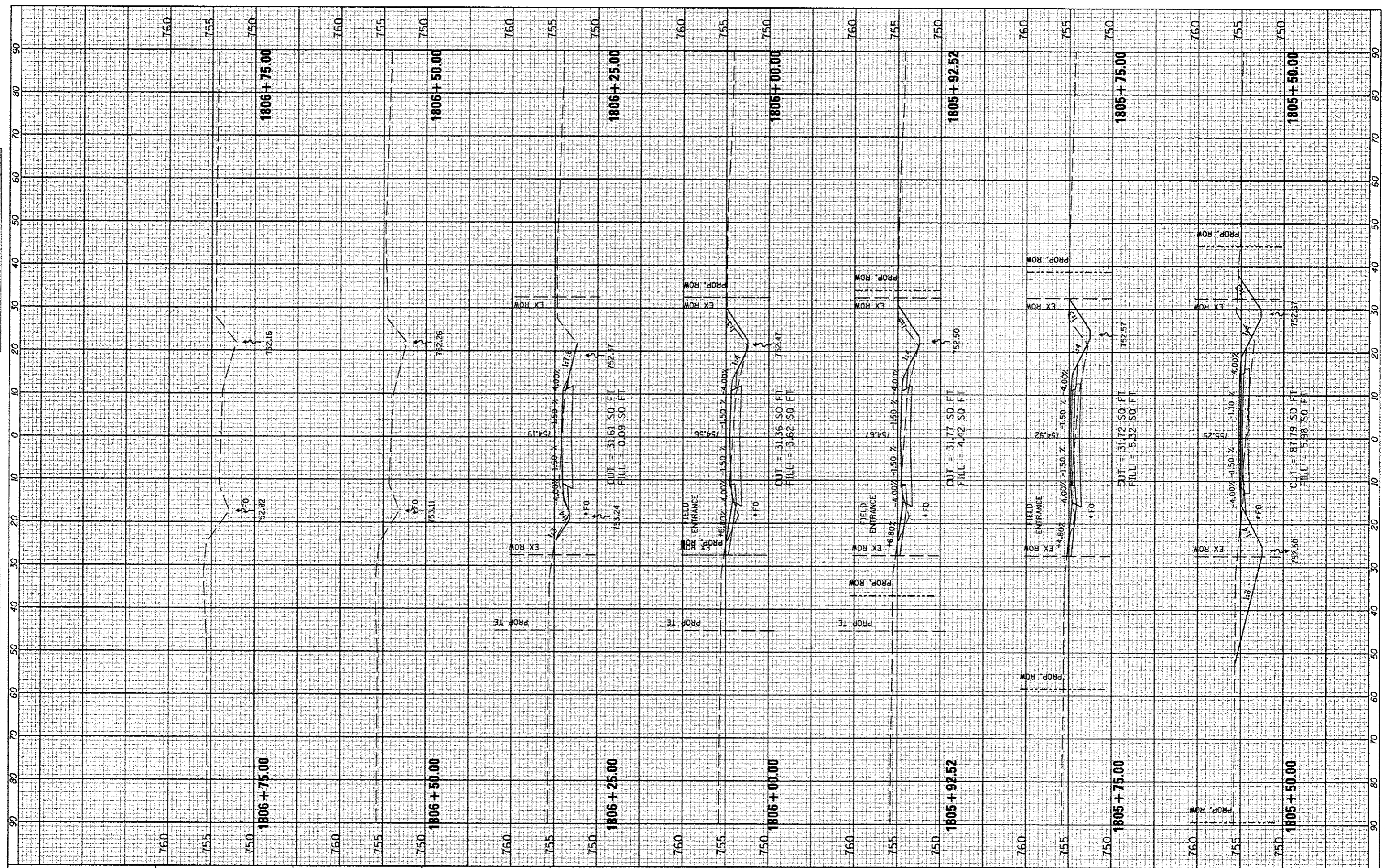
**TR 1800 N / CH #15
CROSS SECTIONS**

F.A. RTE.	SECTION	COUNTY	TOTAL SHEETS	SHEET NO.
393	12-00001-01-RS	KNOX	174	172
COUNTY HIGHWAY 4		CONTRACT NO. 89614		
DISTRICT 4		ILLINOIS FED. AID PROJECT RS-0393 (105)		

SCALE: SHEET NO. 172 OF 174 SHEETS STA. 1804+00.00 TO STA. 1805+25.00

FINAL SURVEY
 SURVEYED
 NOTE BOOK
 NO. _____
 DATE _____
 BY _____
 CHECKED _____
 AREAS CHECKED _____

ORIGINAL SURVEY
 SURVEYED
 NOTE BOOK
 NO. _____
 DATE _____
 BY _____
 CHECKED _____
 AREAS CHECKED _____



FILE NAME *
 FILEL

USER NAME * *USER*
 DESIGNED -
 DRAWN -
 PLOT SCALE * *SCALE*
 PLOT DATE * *DATE*

REVISIONS
 REVISIONS
 REVISIONS
 REVISIONS
 REVISIONS

DATE - MARCH 2013


STATE OF ILLINOIS
 DEPARTMENT OF TRANSPORTATION

TR 1800 N / CH #15
 CROSS SECTIONS
 SCALE: _____
 SHEET NO. 173 OF 174 SHEETS STA. 1805+50.00 TO STA. 1806+75.00

F.A. RTE.	SECTION	COUNTY	TOTAL SHEETS	SHEET NO.
393	12-00001-01-RS	KNOX	174	173
DISTRICT 4		ILLINOIS FED. AID PROJECT		RS-0393 (105)

FINAL SURVEY	DATE
SURVEYED	
PLOTTED	
NOTE BOOK	
NO.	
AREAS CHECKED	

ORIGINAL SURVEY	DATE
SURVEYED	
PLOTTED	
NOTE BOOK	
NO.	
AREAS CHECKED	



FILE NAME	USER NAME	DESIGNED	REVISED	STATE OF ILLINOIS DEPARTMENT OF TRANSPORTATION	TR 1800 N / CH #15 CROSS SECTIONS	F.A. RTE.	SECTION	COUNTY	TOTAL SHEETS	SHEET NO.
*FILE#	*USER*	DRAWN	REVISED			393	12-00001-01-RS	KNOX	174	174
		CHECKED	REVISED			COUNTY HIGHWAY 4		CONTRACT NO. 89614		
		DATE	REVISED			DISTRICT 4		ILLINOIS FED. AID PROJECT RS-0393 (105)		
					SCALE: _____	SHEET NO. 174 OF 174 SHEETS		STA. 1807+00.00 TO STA. 1807+00.00		