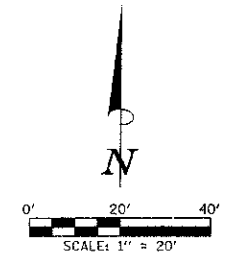


SEC. 8, T.19N., R.9E., 3rd P.M.  
CHAMPAIGN COUNTY, ILLINOIS

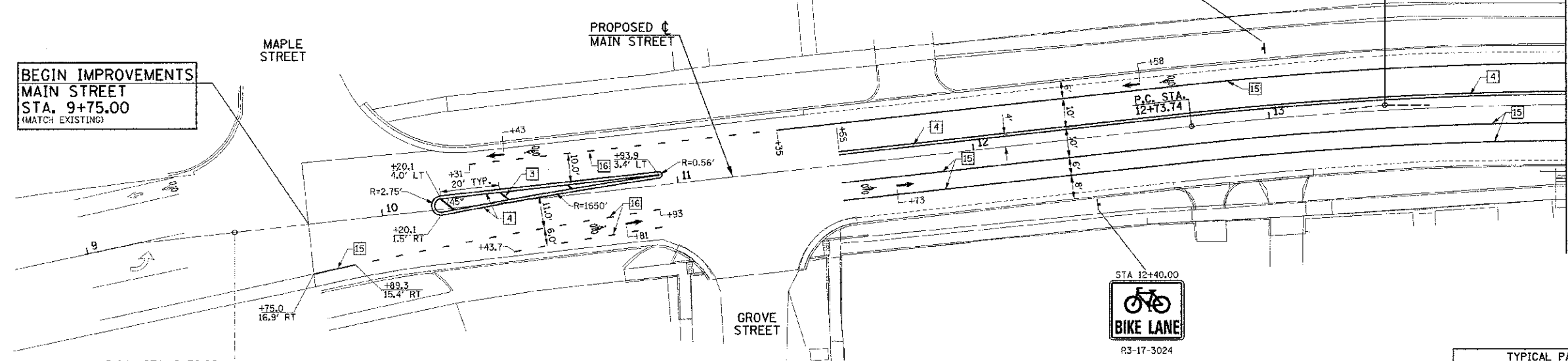
PROPOSED  $\phi$   
MAIN STREET  
CURVE DATA  
P.I. STA. 13+39.16  
 $\Delta = 6^{\circ}14'29''$   
 $D = 4^{\circ}46'29''$   
 $T = 65.43'$   
 $R = 1200.00'$   
 $L = 130.72'$   
 $E = 1.78'$   
P.C. STA. 12+73.74  
P.T. STA. 14+04.46



P.I. STA. 13+39.16  
N. 1,255,084.35  
E. 1,021,352.04



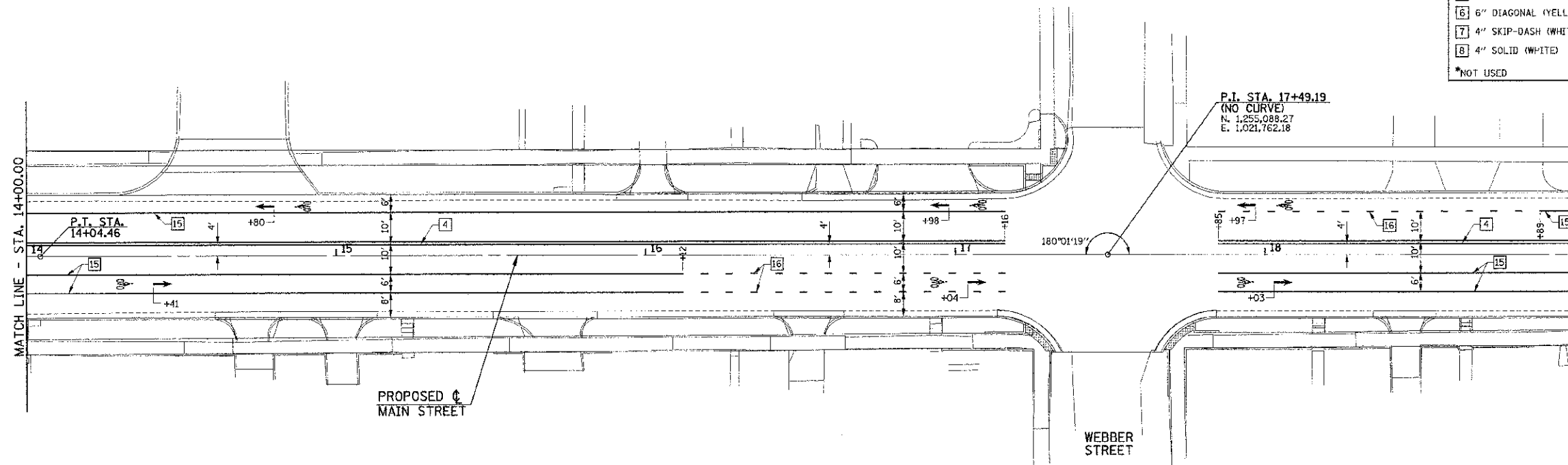
BEGIN IMPROVEMENTS  
MAIN STREET  
STA. 9+75.00  
(MATCH EXISTING)



P.O.L. STA. 9+50.00  
N. 1,255,038.35  
E. 1,021,965.60

SEC. 17, T.19N., R.9E., 3rd P.M.  
CHAMPAIGN COUNTY, ILLINOIS  
SEC. 9, T.19N., R.9E., 3rd P.M.  
CHAMPAIGN COUNTY, ILLINOIS

TYPICAL PAVEMENT MARKING AND SIGNING LEGEND			
1	4" SKIP-DASH (YELLOW)	9	12" DIAGONAL (WHITE)
2	4" SOLID (YELLOW)	10	6" CROSSWALK (WHITE)
3	12" DIAGONAL (YELLOW)	11	24" STOP BAR (WHITE)
4	4" DOUBLE (YELLOW) (NARROW)	12	8" SOLID (WHITE)*
5	4" DOUBLE (YELLOW) (WIDE)*	13	4" LANE LINE EXTENSIONS (WHITE)
6	6" DIAGONAL (YELLOW)*	14	12" CROSSWALK (WHITE)*
7	4" SKIP-DASH (WHITE)*	15	6" SOLID (WHITE)
8	4" SOLID (WHITE)	16	6" LANE LINE EXTENSIONS (WHITE)
*NOT USED		METAL POST - TYPE 3	



SEC. 16, T.19N., R.9E., 3rd P.M.  
CHAMPAIGN COUNTY, ILLINOIS

FILE NAME =  
p:\U0070062\_Urbana - Main Street ITP\Plans\sheets\14-pvmt-marking.dgn  
PLOT DATE =  
3/6/2013 11:44:27 PM

DESIGNED - J.A.J.	REVISED -
DRAWN - D.L.M.	REVISED -
CHECKED - S.M.W.	REVISED -
DATE - 03/2013	REVISED -

STATE OF ILLINOIS  
DEPARTMENT OF TRANSPORTATION

PAVEMENT MARKING AND SIGNING PLANS

SCALE: 1"=20' SHEET NO. 47 OF 75 SHEETS STA. 9+75.00 TO STA. 19+00.00

F.A.I. RTE.	SECTION	COUNTY	TOTAL SHEETS	SHEET NO.
7124	09-00483-01-RS	CHAMPAIGN	75	47
MAIN STREET		CONTRACT NO. 91480		
FED. ROAD DIST. NO. ILLINOIS FED. AID PROJECT				