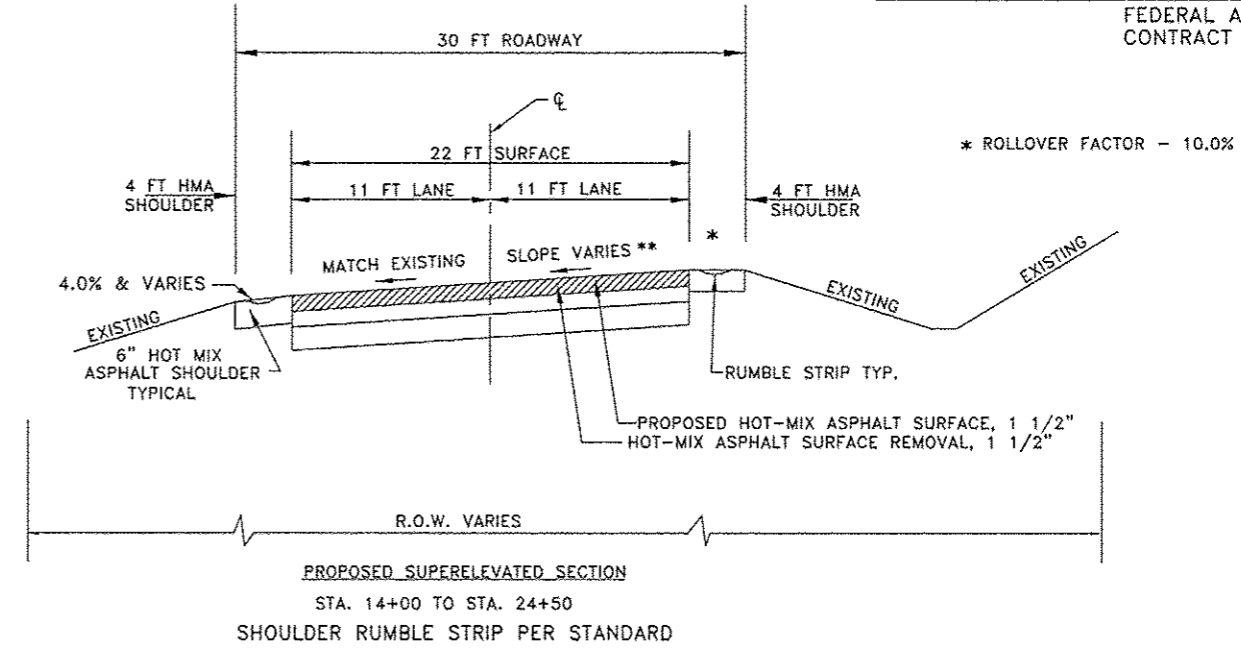
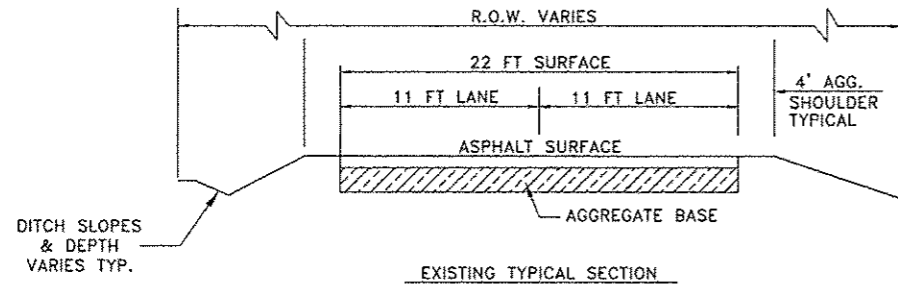


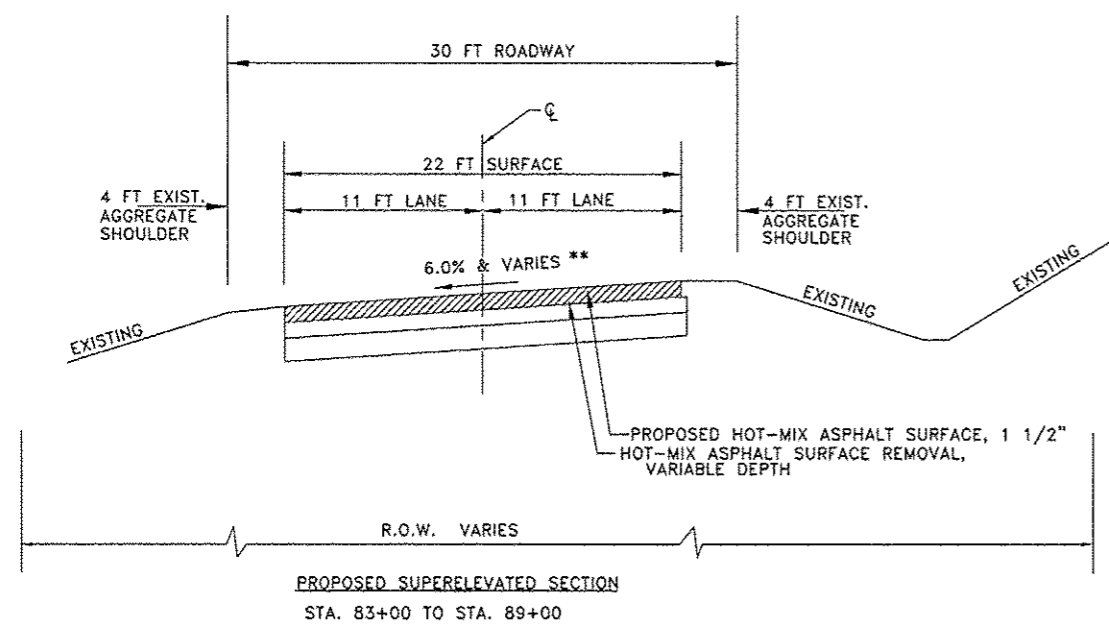
ROUTE NO	SECTION	COUNTY	TOTAL SHEETS	SHEET NO.
FAS 856 C.H. 1	12-00039 -01-SP	MONROE	4	3

FEDERAL AID PROJECT
CONTRACT 97519

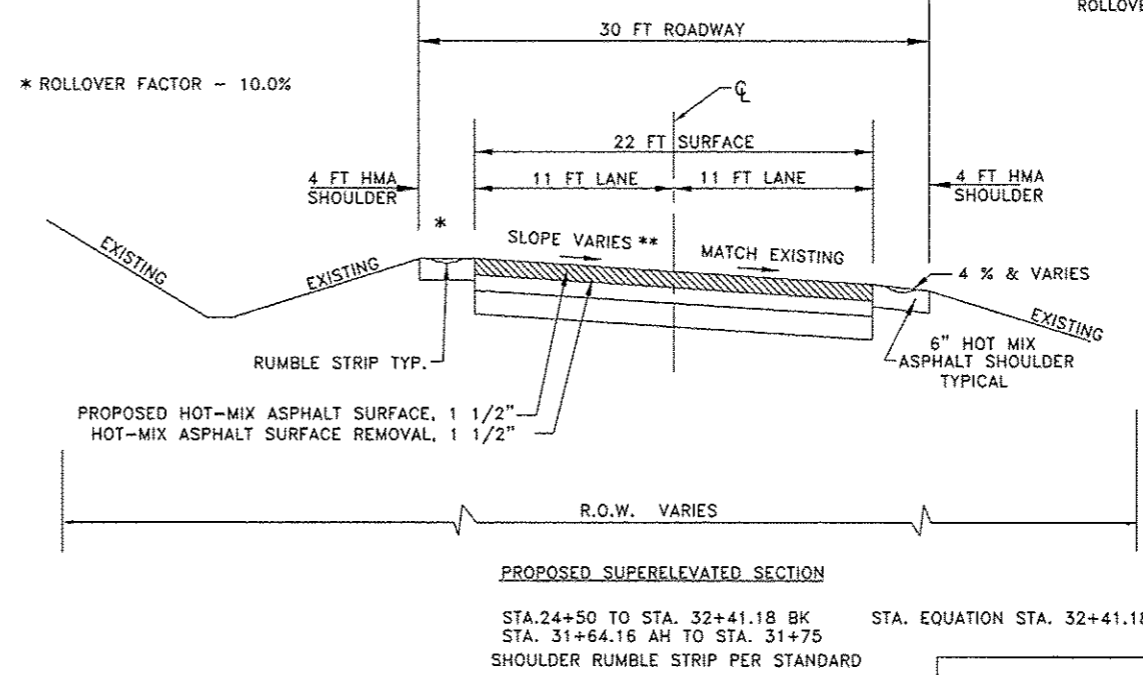


* ROLLOVER FACTOR - 10.0%

STA. 14+00 TO STA. 31+75
CROSS SLOPES
** SUPER ELEVATION: LOW SIDE MATCH EXISTING
HIGH SIDE 8.0%
HMA SHOULDER: 4.0% AND VARIES
ROLLOVER FACTOR: 10%



CROSS SLOPES
** SUPER ELEVATION: 6.0%
HOT-MIX ASPHALT SURFACE REMOVAL DEPTH WILL VARY THE ENTIRE ROADWAY WIDTH IN ORDER TO ACHIEVE THE 6.0% SUPERELEVATION.



STA. EQUATION STA. 32+41.18 BK = STA. 31+64.16 AH

KASKASKIA ROAD CURVES
TYPICAL SECTIONS
SEC 12-00039-01-SP
FAS 856 - KASKASKIA ROAD
MONROE COUNTY, ILLINOIS

DRAWING FILE: S:\COUNTY PROJECTS\KASKASKIA_S_CURVE_COVER.DWG