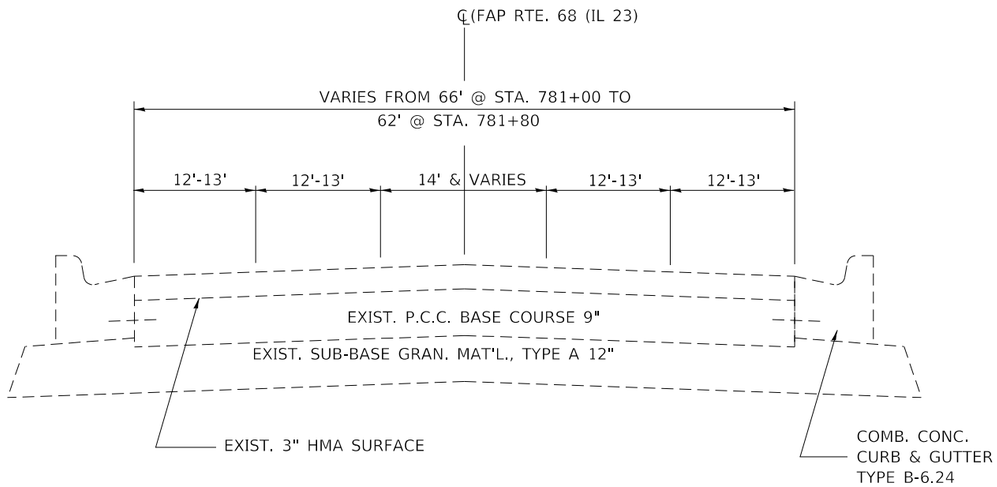

EXISTING TYPICAL SECTION - IL ROUTE 23
SOUTH OF RIVER

STA. 793+00 TO 798+00

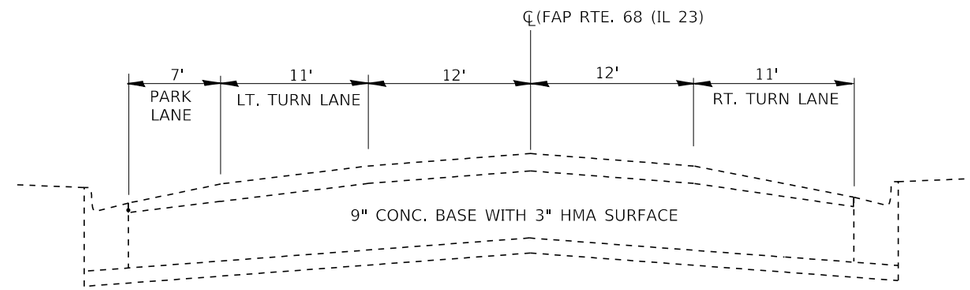

EXISTING TYPICAL SECTION - IL ROUTE 23
NORTH OF RIVER

LINCOLN PLACE TO MAIN ST.
STA. 816+84.60 TO STA. 817+50.66 (COLUMBUS ST.)
STA. 817+63.57 TO STA. 817+98.32 (LASALLE ST.)

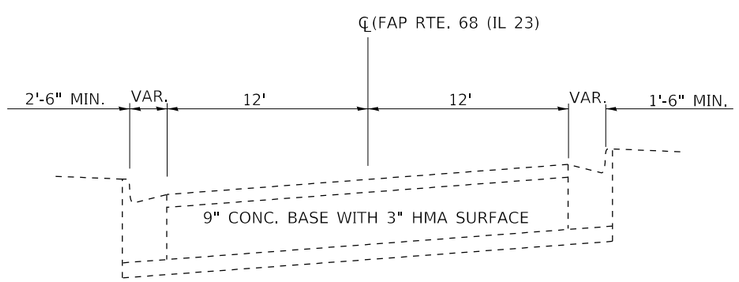

EXISTING TYPICAL SECTION - IL ROUTE 23
NORTH OF RIVER

BRIDGE ABUT. TO LINCOLN PLACE
STA. 811+95.50 TO STA. 816+84.60 (COLUMBUS ST.)
STA. 811+95.50 TO STA. 817+63.57 (LASALLE ST.)

MODEL: Default
FILE NAME: pw:\\planroom.dot.illinois.gov:PWIDOT\Documents\IDOT Offices\District 3\Projects\D366K10\CADData\66K10-details.dgn

USER NAME = woodshankrl	DESIGNED - ECP	REVISED - _____	
	DRAWN - ECP	REVISED - _____	
PLOT SCALE = 100.0000 ' / in.	CHECKED - RW	REVISED - _____	
PLOT DATE = 3/18/2019	DATE - 1/29/19	REVISED - _____	

STATE OF ILLINOIS
DEPARTMENT OF TRANSPORTATION

TYPICAL SECTIONS - LOCATION 4
SN 050-0180

SCALE: _____ | SHEET 1 OF 1 SHEETS | STA. _____ TO STA. _____

F.A. RTE.	SECTION	COUNTY	TOTAL SHEETS	SHEET NO.
VAR.	D3 BRIDGE WASHING 2019-1	GRUNDY/LASALLE	30	7
		CONTRACT NO. 66K10		
		ILLINOIS	FED. AID PROJECT	