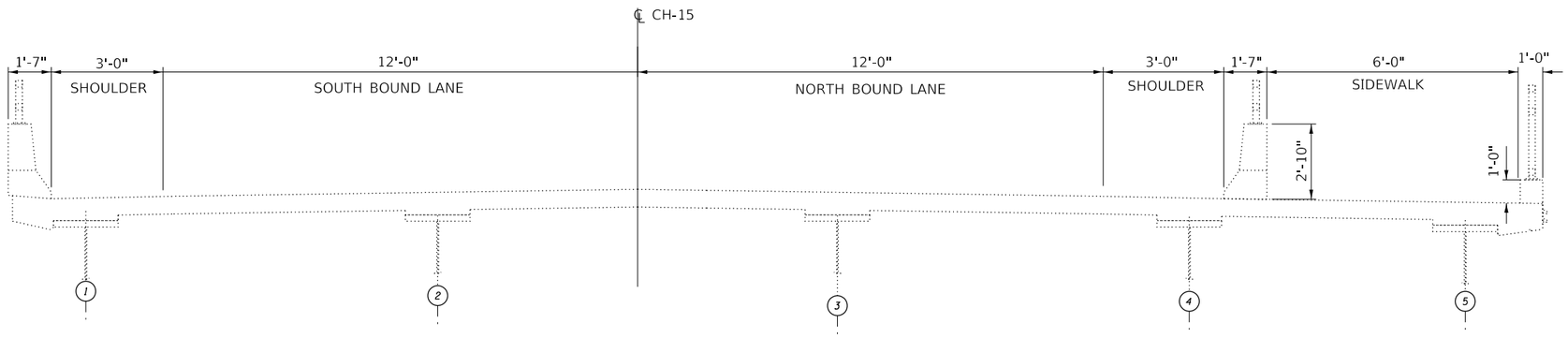

DECK CROSS SECTION

STA. 41+33 TO STA. 58+58

*STA. 58+28 = BK. N. ABUT.
NORTH APPROACH = STA. 58+28 TO STA. 58+58
STA. 41+63 = BK. S. ABUT.
SOUTH APPROACH = STA. 41+33 TO STA. 41+63

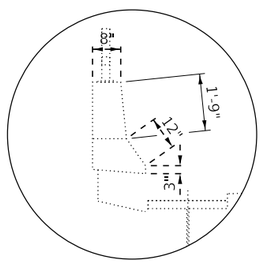

PARAPET DETAIL

TYPICAL

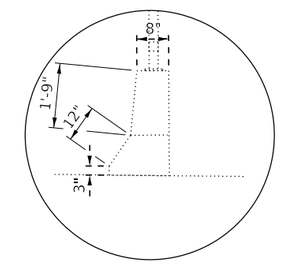

PARAPET DETAIL

TYPICAL

FOR INFORMATION ONLY

MODEL: Default
FILE NAME: pw:\\ildanrcom.dot.illinois.gov:PWIDOT\Documents\IDOT Offices\District 3\Projects\D3366K10\CADData\66K10-details.dgn

USER NAME = woodshankrl	DESIGNED - ECP	REVISED - _____	
	DRAWN - ECP	REVISED - _____	
PLOT SCALE = 100.0000 ' / in.	CHECKED - RW	REVISED - _____	
PLOT DATE = 3/18/2019	DATE - 1/29/19	REVISED - _____	

STATE OF ILLINOIS
DEPARTMENT OF TRANSPORTATION

EXISTING STRUCTURE DETAILS - LOCATION 3
SN 050-0219

SCALE: _____ | SHEET 3 OF 3 SHEETS | STA. _____ TO STA. _____

F.A. RTE.	SECTION	COUNTY	TOTAL SHEETS	SHEET NO.
VAR.	D3 BRIDGE WASHING 2019-1	GRUNDY/LASALLE	30	19
		CONTRACT NO. 66K10		
	ILLINOIS	FED. AID PROJECT		