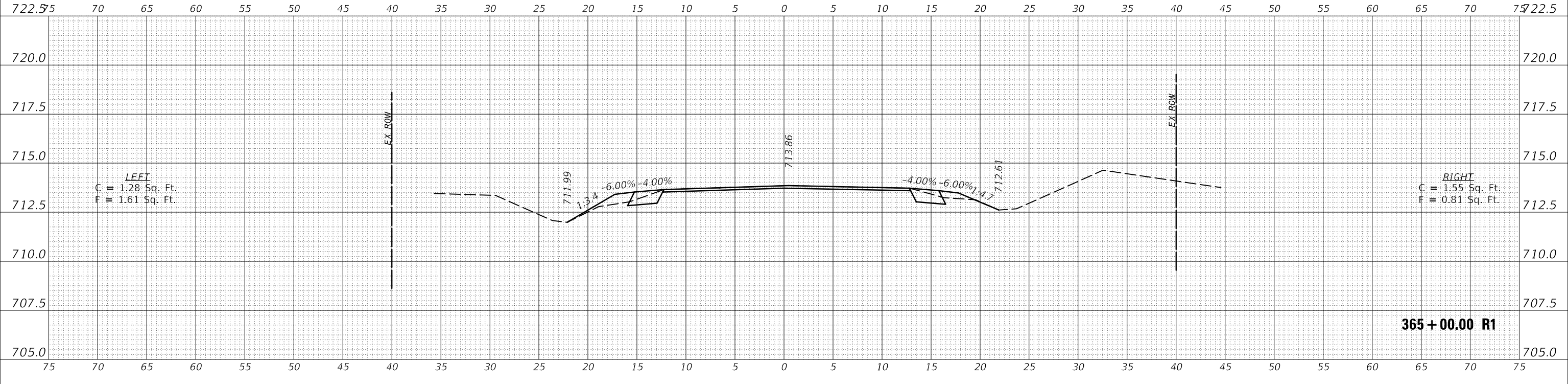
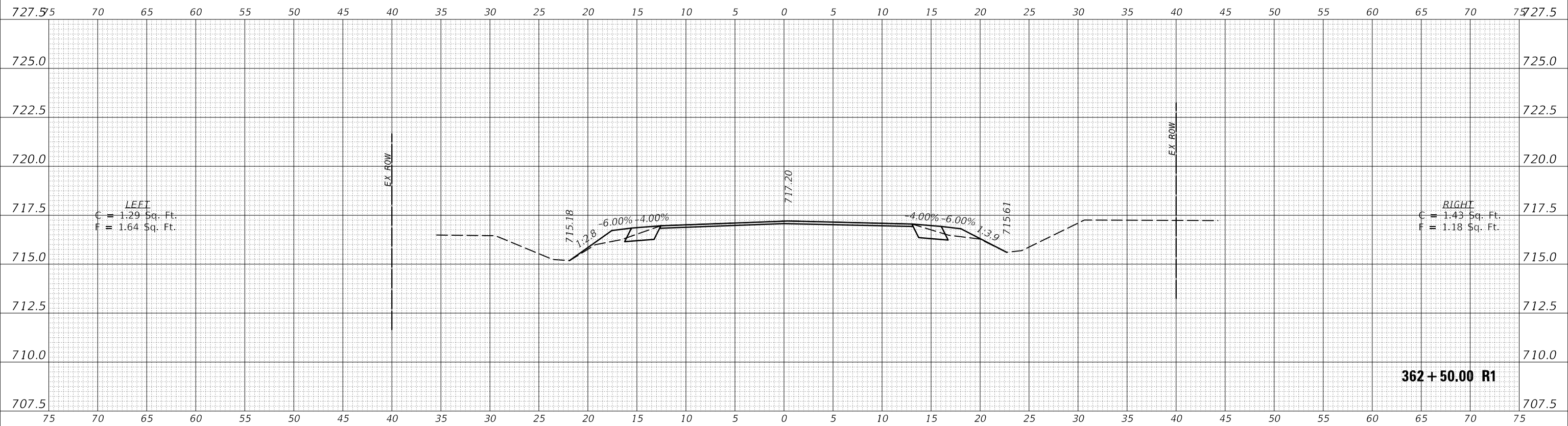


DATE	
BY	
FINAL SURVEY NO.	
SURVEYED PLOTTED	
TEMPLATE AREAS CHECKED	
NOTE BOOK	
AREAS CHECKED	



DATE	
BY	
ORIGINAL SURVEY NO.	
SURVEYED PLOTTED	
TEMPLATE AREAS CHECKED	
NOTE BOOK	
AREAS CHECKED	



MODEL: \$MODEL\NAME\$
 FILE NAME: D:\gablan\com.d\Illinois\p\PROJECTS\70D56\CADD\Drawn\Drawn\70D56\secth-Cross_Section.dgn

USER NAME = PiersonTJ	DESIGNED -	REVISED -
	DRAWN -	REVISED -
PLOT SCALE = 10.0000 ' / in.	CHECKED -	REVISED -
PLOT DATE = 3/22/2019	DATE -	REVISED -

**STATE OF ILLINOIS
 DEPARTMENT OF TRANSPORTATION**

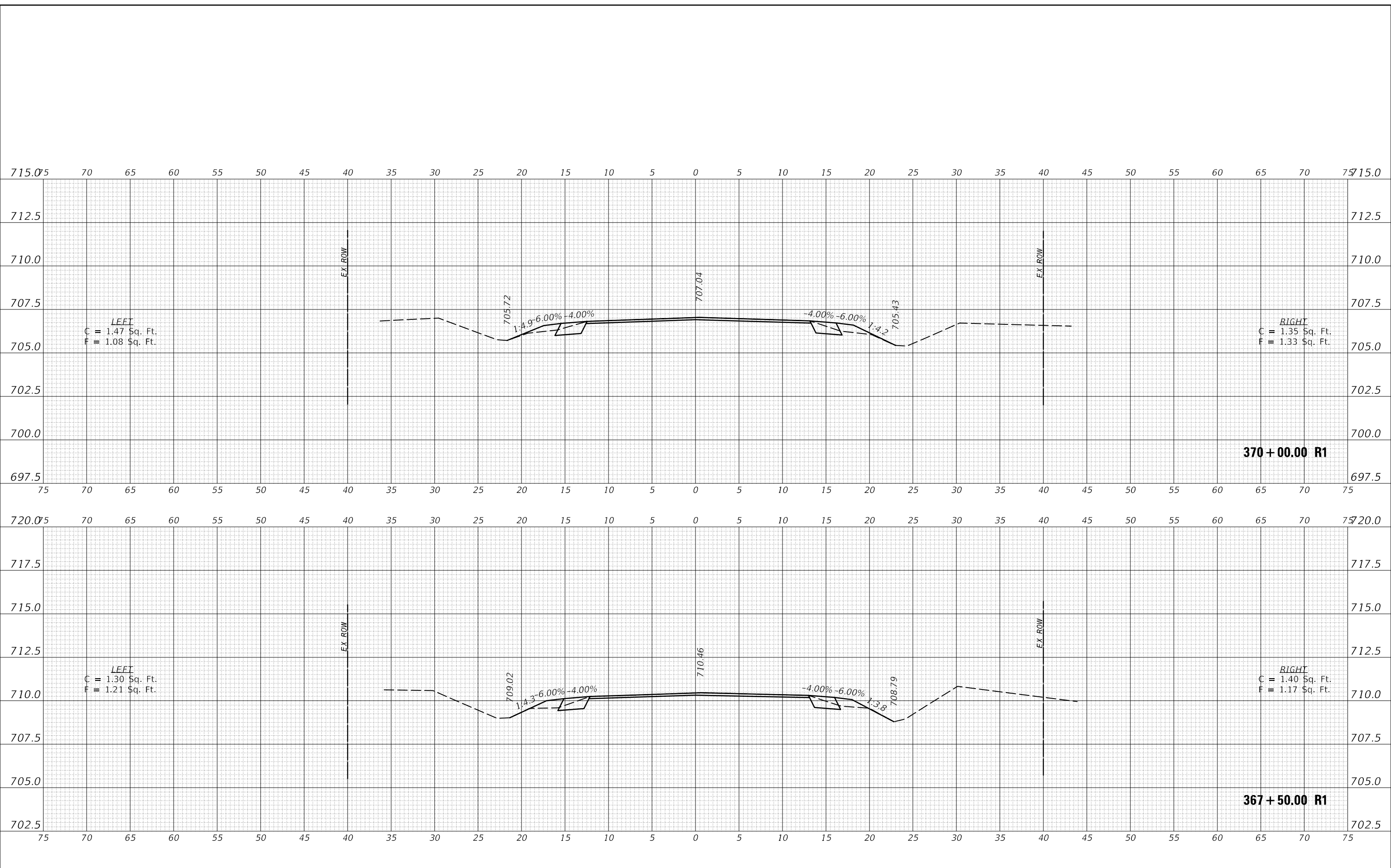
IL-49 CROSS-SECTIONS	
SCALE:	SHEET 10 OF 120 SHEETS
STA. 362+50.00 R1 TO STA. 365+00.00 R1	

F.A.P. RTE.	SECTION	COUNTY	TOTAL SHEETS	SHEET NO.
836	**	*	214	101
CONTRACT NO. 70D56				

DATE	
BY	
SURVEYED	
PLOTTED	
TEMPLATE	
AREAS CHECKED	
FINAL SURVEY	
NOTE BOOK	
NO.	

DATE	
BY	
SURVEYED	
PLOTTED	
TEMPLATE	
AREAS CHECKED	
ORIGINAL SURVEY	
NOTE BOOK	
NO.	

MODEL: S:\MODEL\NAMES
 FILE NAME: D:\gabrielson\m.d\Illinois\p\HWIDOT\Documents\DOT_Offices\District_3\Project\0570D56\CAD\Drawn\Design\0570D56\csh-Cross_Section.dgn



USER NAME = PiersonTJ	DESIGNED -	REVISED -
	DRAWN -	REVISED -
PLOT SCALE = 10.0000 ' / in.	CHECKED -	REVISED -
PLOT DATE = 3/22/2019	DATE -	REVISED -

**STATE OF ILLINOIS
 DEPARTMENT OF TRANSPORTATION**

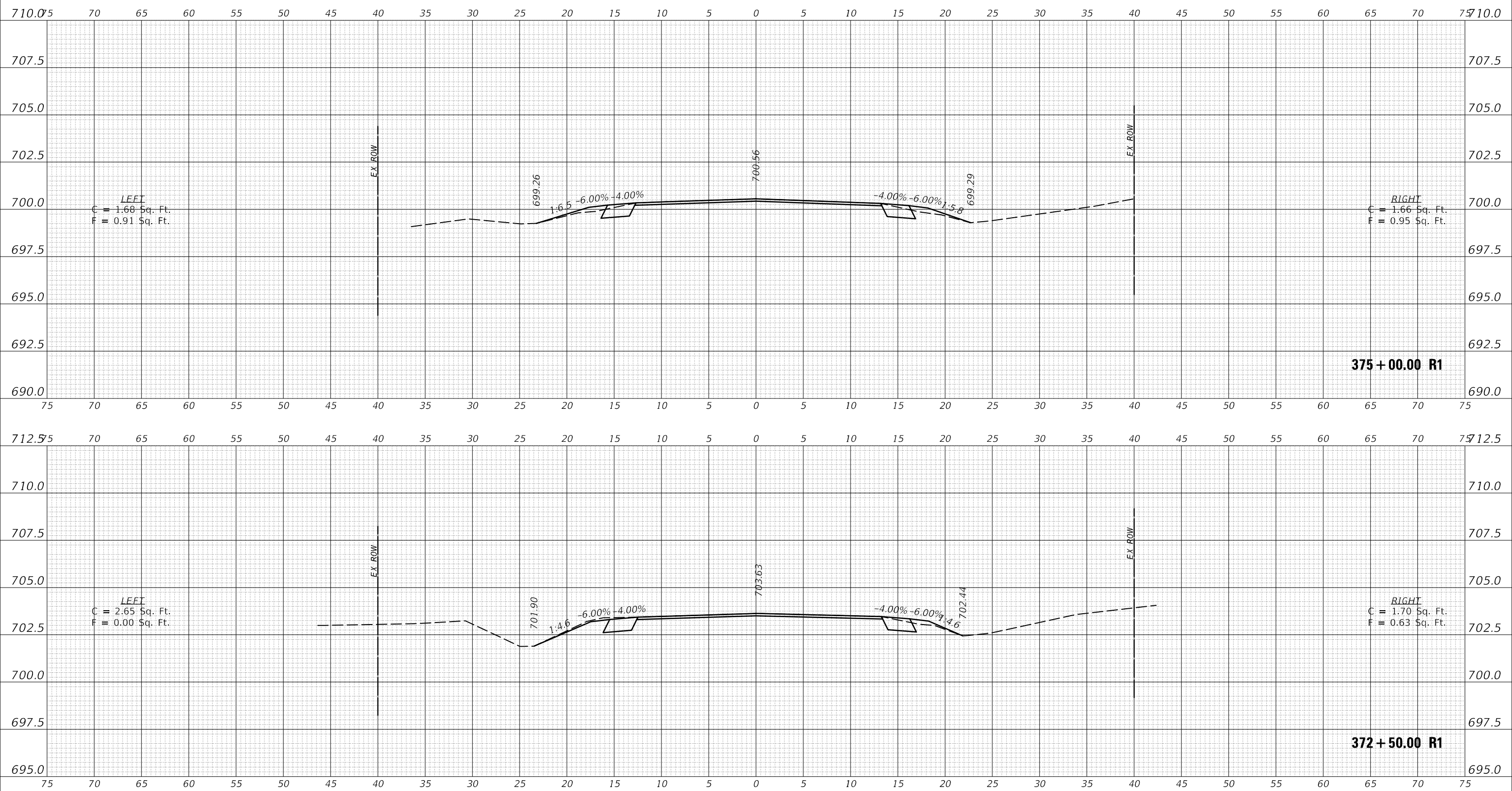
IL-49 CROSS-SECTIONS	
SCALE:	SHEET 11 OF 120 SHEETS
STA. 367+50.00 R1 TO STA. 370+00.00 R1	

F.A.P. RTE.	SECTION	COUNTY	TOTAL SHEETS	SHEET NO.
836	**	*	214	102
CONTRACT NO. 70D56				

DATE	
BY	
FINAL SURVEY	SURVEYED
NOTE BOOK	PLOTTED
NO.	TEMPLATE
	AREAS CHECKED
	AREAS CHECKED

DATE	
BY	
ORIGINAL SURVEY	SURVEYED
NOTE BOOK	PLOTTED
NO.	TEMPLATE
	AREAS CHECKED
	AREAS CHECKED

MODEL: S:\MODEL\NAMES
 FILE NAME: D:\gabrielson.dwg
 PROJECT: I:\DOT\Documents\DOT - Office\District 3\Project\70D56\CAD\Drawings\70D56\secth-Cross_Section.dgn



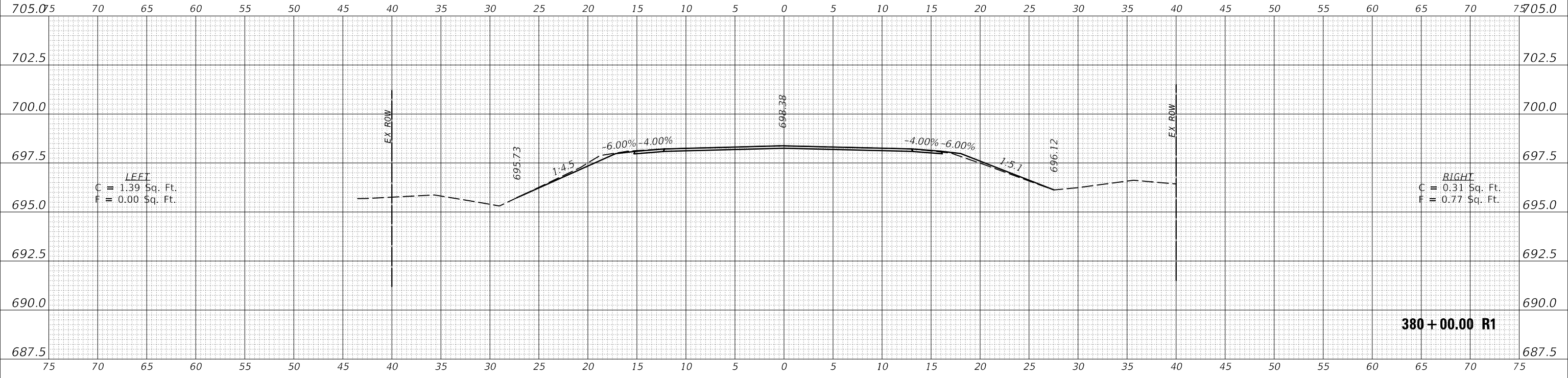
USER NAME = PiersonTJ	DESIGNED -	REVISED -
	DRAWN -	REVISED -
PLOT SCALE = 10.0000' / in.	CHECKED -	REVISED -
PLOT DATE = 3/22/2019	DATE -	REVISED -

**STATE OF ILLINOIS
 DEPARTMENT OF TRANSPORTATION**

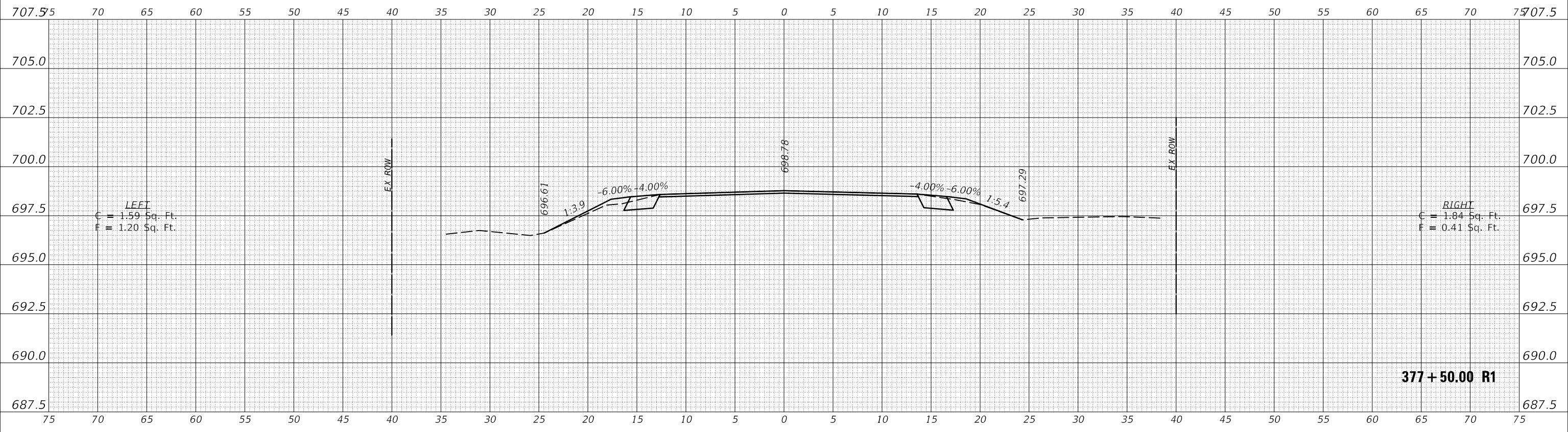
IL-49 CROSS-SECTIONS	
SCALE:	SHEET 12 OF 120 SHEETS
STA. 372+50.00 R1 TO STA. 375+00.00 R1	

F.A.P. RTE.	SECTION	COUNTY	TOTAL SHEETS	SHEET NO.
836	**	*	214	103
CONTRACT NO. 70D56				

DATE	
BY	
FINAL SURVEY NO.	
SURVEYED PLOTTED	
TEMPLATE AREAS CHECKED	
NOTE BOOK	
AREAS CHECKED	



DATE	
BY	
ORIGINAL SURVEY NO.	
SURVEYED PLOTTED	
TEMPLATE AREAS CHECKED	
NOTE BOOK	
AREAS CHECKED	



MODEL: S:\MODEL\NAMES
FILE NAME: D:\gabriel\m05a\Illinois\p01\PROJECT\0570D56\CADD\Drawn\Design\0570D56\csh-Cross_Section.dgn

USER NAME = PiersonTJ	DESIGNED -	REVISED -
	DRAWN -	REVISED -
PLOT SCALE = 10.0000 ' / in.	CHECKED -	REVISED -
PLOT DATE = 3/22/2019	DATE -	REVISED -

**STATE OF ILLINOIS
DEPARTMENT OF TRANSPORTATION**

IL-49 CROSS-SECTIONS

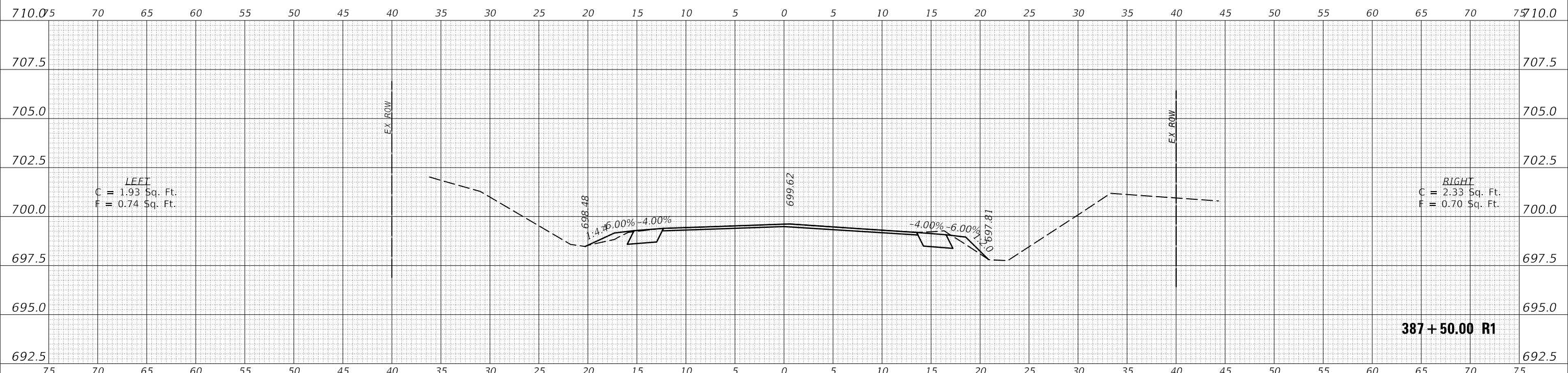
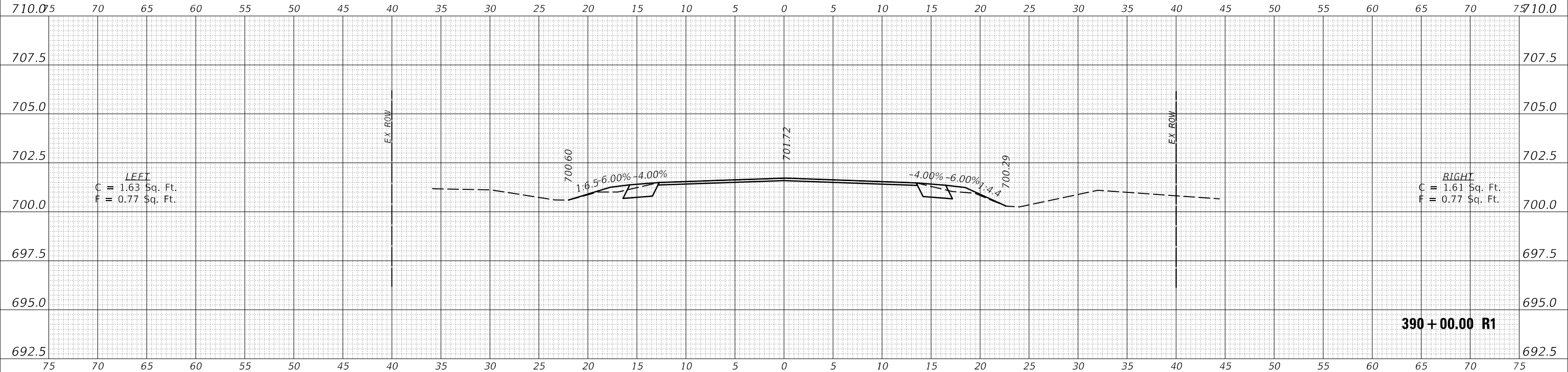
SCALE: SHEET 13 OF 120 SHEETS STA. 377+50.00 R1 TO STA. 380+00.00 R1

F.A.P. RTE.	SECTION	COUNTY	TOTAL SHEETS	SHEET NO.
836	**	*	214	104
CONTRACT NO. 70D56				

DATE	
BY	
FINAL SURVEY	SURVEYED
NOTE BOOK	PLOTTED
NO.	TEMPLATE
	AREAS CHECKED
	AREAS CHECKED

DATE	
BY	
ORIGINAL SURVEY	SURVEYED
NOTE BOOK	PLOTTED
NO.	TEMPLATE
	AREAS CHECKED
	AREAS CHECKED

MODEL: S:\MODEL\NAMES
 FILE NAME: D:\gablen\com.d\illinois\p\p\110101\Documents\DOT Office\District 3\Project\0570D56\CAD\Drawn\Design\0570D56\secth-Cross_Section.dgn



USER NAME = PiersonTJ	DESIGNED -	REVISED -
	DRAWN -	REVISED -
PLOT SCALE = 10.0000 ' / in.	CHECKED -	REVISED -
PLOT DATE = 3/22/2019	DATE -	REVISED -

**STATE OF ILLINOIS
 DEPARTMENT OF TRANSPORTATION**

IL-49 CROSS-SECTIONS

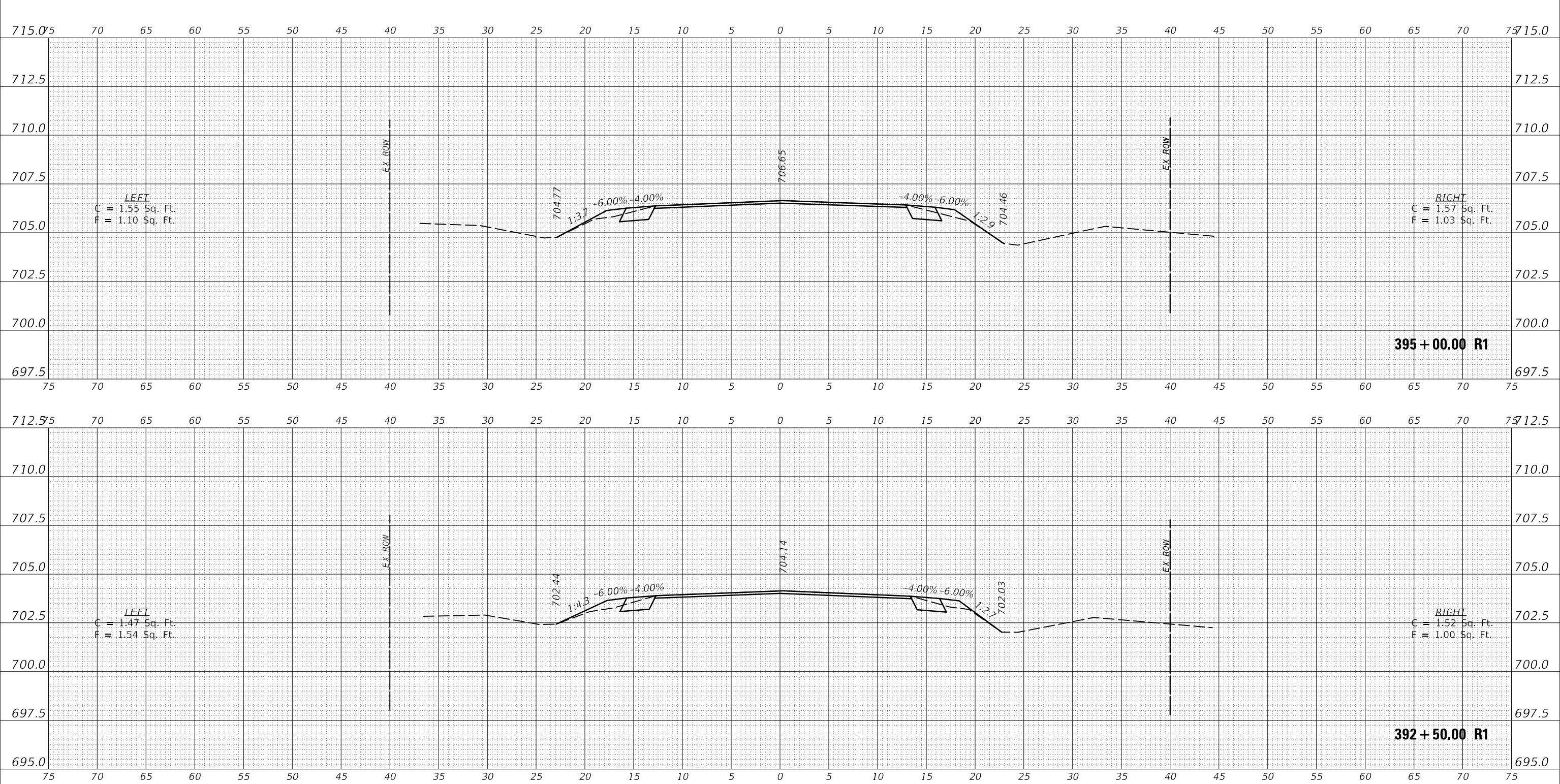
SCALE: SHEET 15 OF 120 SHEETS STA. 387+50.00 R1 TO STA. 390+00.00 R1

F.A.P. RTE.	SECTION	COUNTY	TOTAL SHEETS	SHEET NO.
836	**	*	214	106
CONTRACT NO. 70D56				

DATE	
BY	
FINAL SURVEY	SURVEYED
NOTE BOOK	PLOTTED
NO.	TEMPLATE
	AREAS CHECKED
	AREAS CHECKED

DATE	
BY	
ORIGINAL SURVEY	SURVEYED
NOTE BOOK	PLOTTED
NO.	TEMPLATE
	AREAS CHECKED
	AREAS CHECKED

MODEL: S:\MODEL\NAMES
 FILE NAME: D:\gabrielson\m\illinois\p\PIVOT\Documents\DOT Office\District 3\Project\0570D56\CADD\Drawn\Design\0570D56\csh-Cross Sections.dgn



USER NAME = PiersonTJ	DESIGNED -	REVISED -
	DRAWN -	REVISED -
PLOT SCALE = 10.0000' / in.	CHECKED -	REVISED -
PLOT DATE = 3/22/2019	DATE -	REVISED -

**STATE OF ILLINOIS
 DEPARTMENT OF TRANSPORTATION**

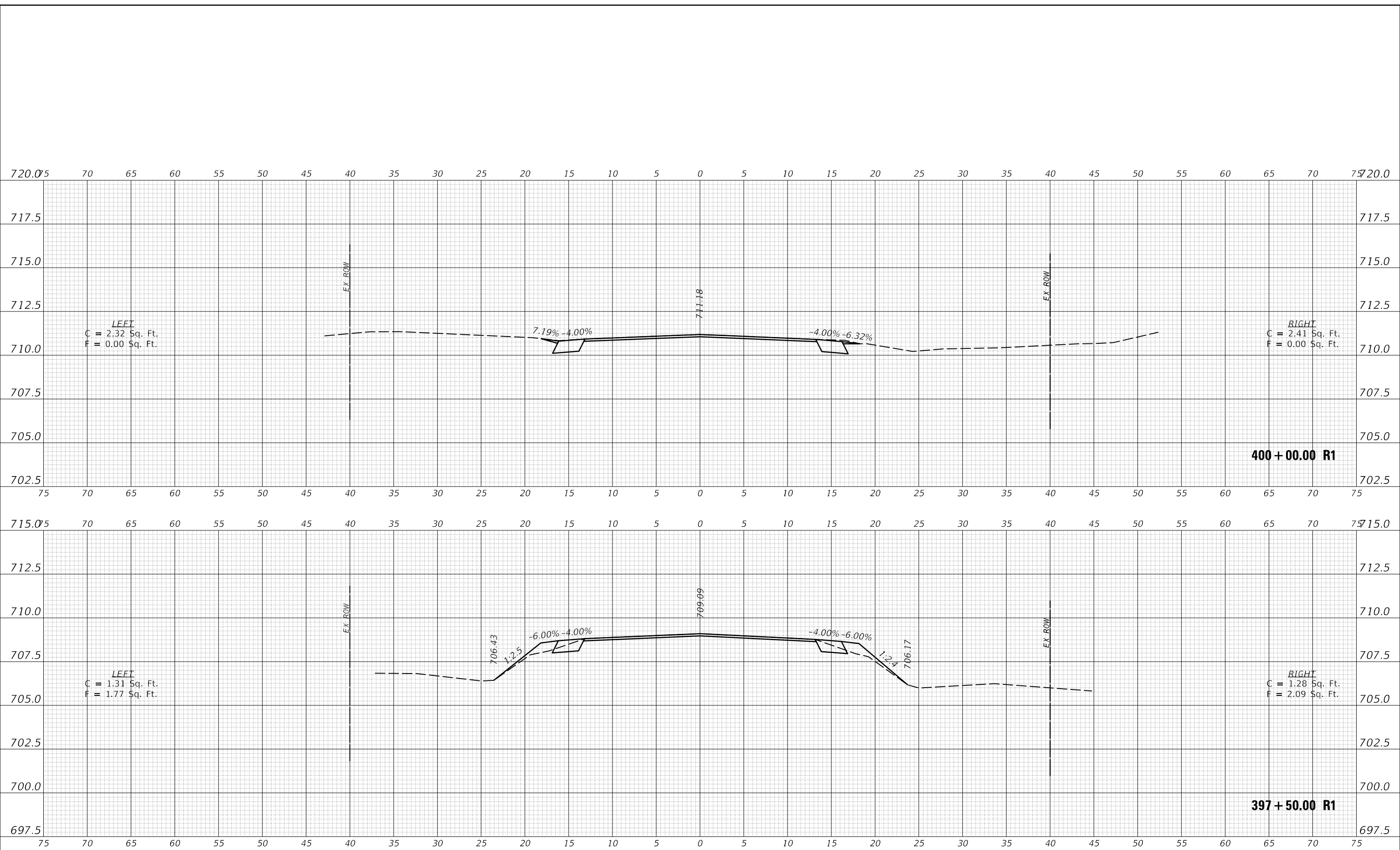
IL-49 CROSS-SECTIONS	
SCALE:	SHEET 16 OF 120 SHEETS
STA. 392+50.00 R1 TO STA. 395+00.00 R1	

F.A.P. RTE.	SECTION	COUNTY	TOTAL SHEETS	SHEET NO.
836	**	*	214	107
CONTRACT NO. 70D56				

DATE	
BY	
FINAL SURVEY	SURVEYED
NOTE BOOK	PLOTTED
NO.	TEMPLATE
	AREAS CHECKED
	AREAS CHECKED

DATE	
BY	
ORIGINAL SURVEY	SURVEYED
NOTE BOOK	PLOTTED
NO.	TEMPLATE
	AREAS CHECKED
	AREAS CHECKED

MODEL: S:\MODEL\NAMES
 FILE NAME: D:\gablen\m.d\Illinois\p\PIVOT Documents\DOT Office\District 3\Project\0570D56\CAD\Drawn\Design\0570D56\csh-Cross Sections.dgn



USER NAME = PjersonTJ	DESIGNED -	REVISED -
	DRAWN -	REVISED -
PLOT SCALE = 10.0000 ' / in.	CHECKED -	REVISED -
PLOT DATE = 3/22/2019	DATE -	REVISED -

**STATE OF ILLINOIS
 DEPARTMENT OF TRANSPORTATION**

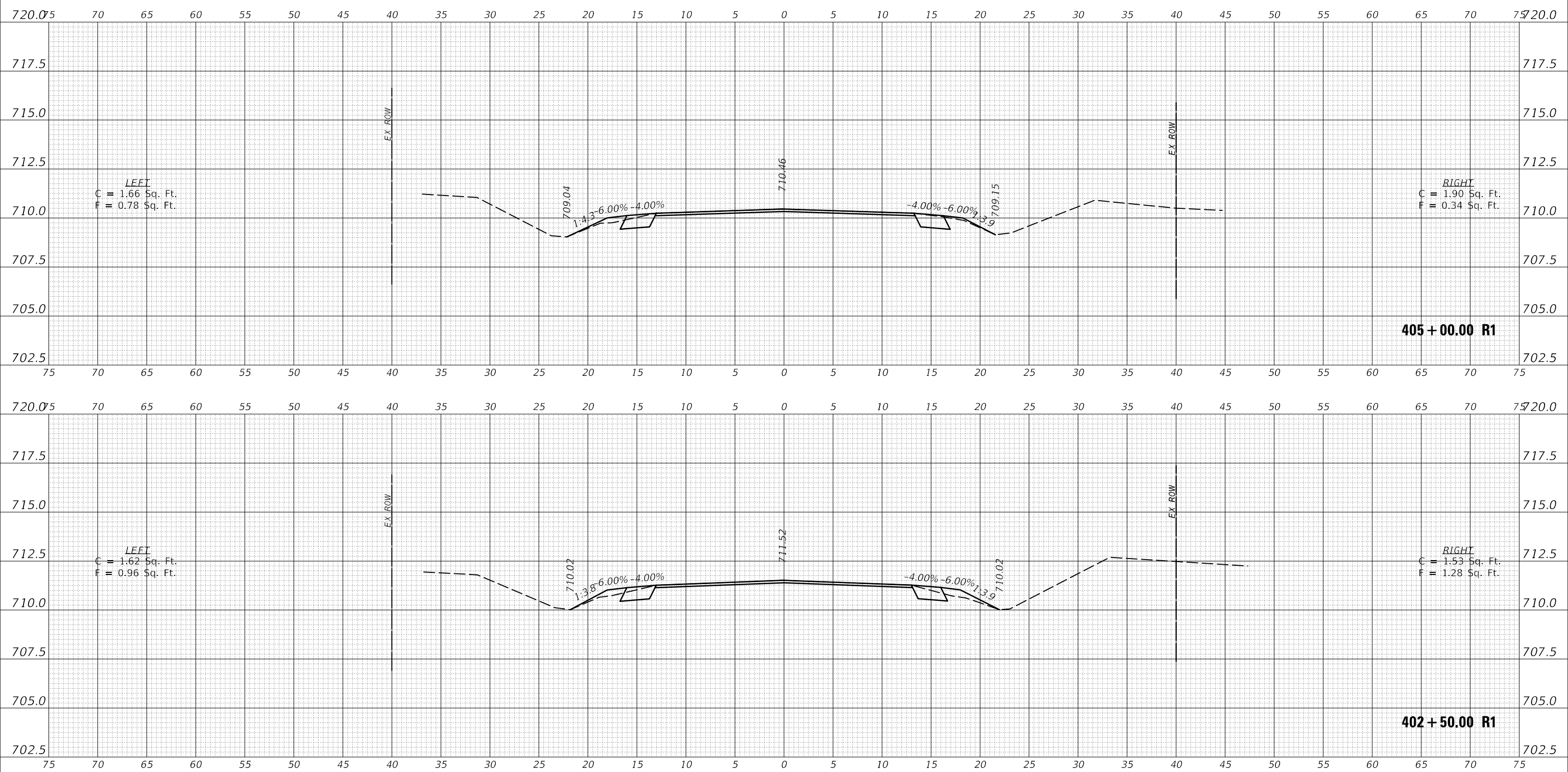
IL-49 CROSS-SECTIONS	
SCALE:	SHEET 17 OF 120 SHEETS
STA. 397+50.00 R1 TO STA. 400+00.00 R1	

F.A.P. RTE.	SECTION	COUNTY	TOTAL SHEETS	SHEET NO.
836	**	*	214	108
CONTRACT NO. 70D56				

DATE	
BY	
FINAL SURVEY	SURVEYED
NOTE BOOK	PLOTTED
NO.	TEMPLATE
	AREAS CHECKED

DATE	
BY	
ORIGINAL SURVEY	SURVEYED
NOTE BOOK	PLOTTED
NO.	TEMPLATE
	AREAS CHECKED

MODEL: S:\MODEL\NAMES
 FILE NAME: D:\gablanon\m\illinois\p\PIVOT Documents\DOT Office\District 3\Project\0570D56\CADD\Drawn\Drawn\0570D56\csh-Cross Sections.dgn



USER NAME = PiersonTJ	DESIGNED -	REVISED -
	DRAWN -	REVISED -
PLOT SCALE = 10.0000 ' / in.	CHECKED -	REVISED -
PLOT DATE = 3/22/2019	DATE -	REVISED -

**STATE OF ILLINOIS
 DEPARTMENT OF TRANSPORTATION**

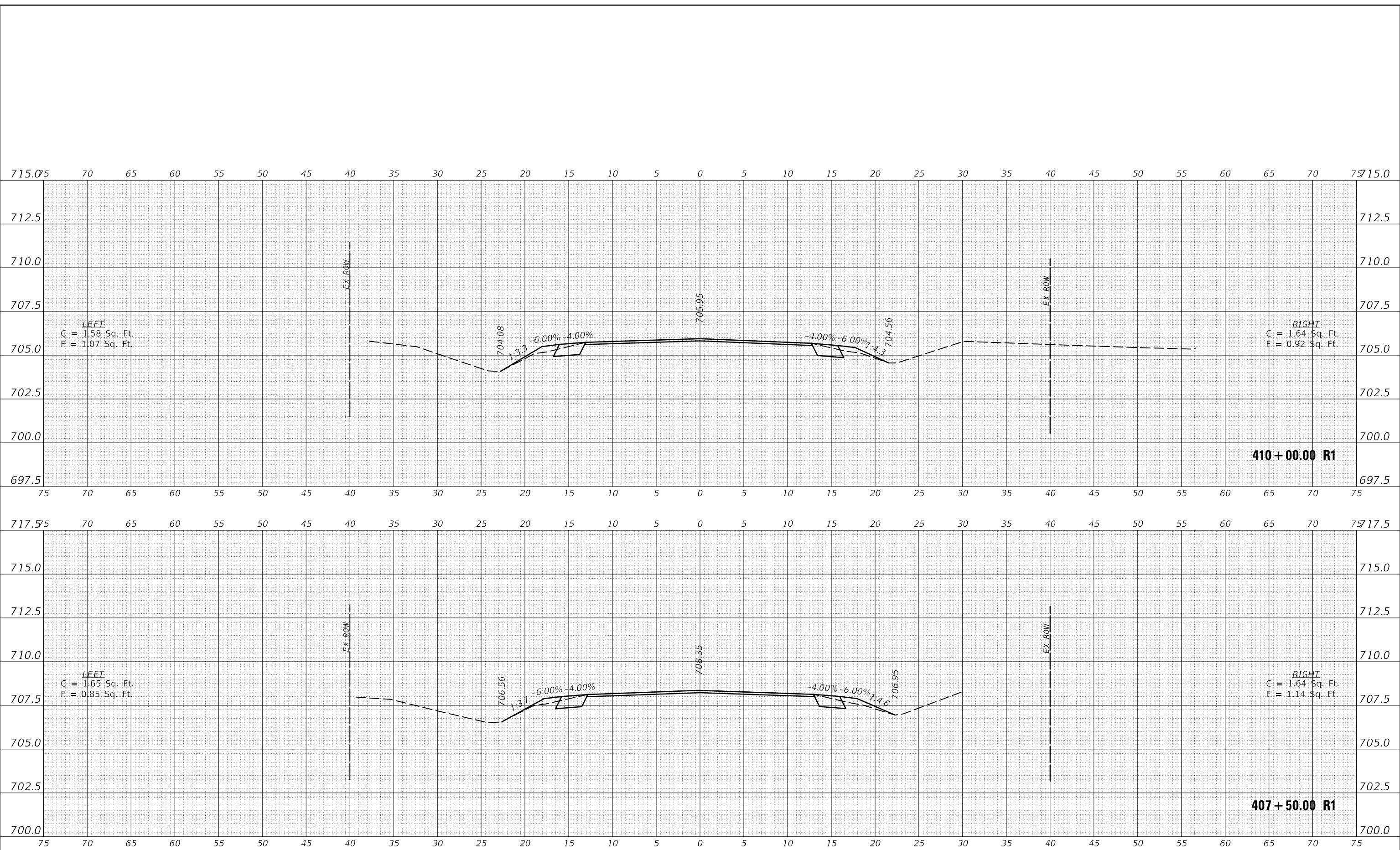
IL-49 CROSS-SECTIONS	
SCALE:	SHEET 18 OF 120 SHEETS
STA. 402+50.00 R1 TO STA. 405+00.00 R1	

F.A.P. RTE. 836	SECTION **	COUNTY *	TOTAL SHEETS 214	SHEET NO. 109
CONTRACT NO. 70D56				

FINAL SURVEY	SURVEYED	DATE
NOTE BOOK	PLOTTED	
NO.	TEMPLATE	
	AREAS CHECKED	
	AREAS CHECKED	

ORIGINAL SURVEY	SURVEYED	DATE
NOTE BOOK	PLOTTED	
NO.	TEMPLATE	
	AREAS CHECKED	
	AREAS CHECKED	

MODEL: S:\MODEL\NAMES
FILE NAME: D:\gabrielson\m.d\Illinois\pvt\PIVOT Documents\DOT Office\District 3\Project\0570D56\CAD\Drawn\Design\0570D56\csh-Cross Sections.dgn



USER NAME = PiersonTJ	DESIGNED -	REVISED -
	DRAWN -	REVISED -
PLOT SCALE = 10.0000' / in.	CHECKED -	REVISED -
PLOT DATE = 3/22/2019	DATE -	REVISED -

**STATE OF ILLINOIS
DEPARTMENT OF TRANSPORTATION**

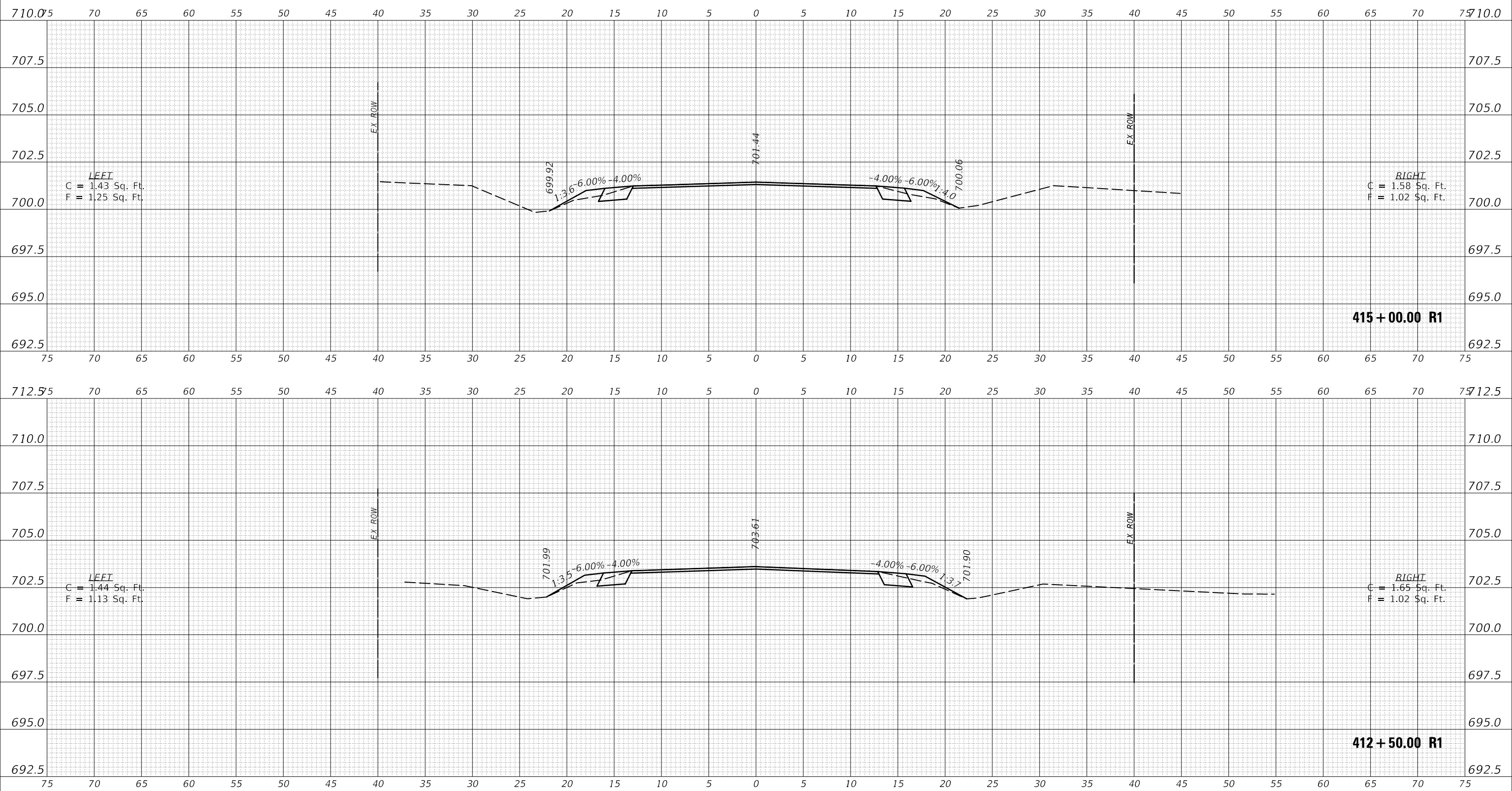
IL-49 CROSS-SECTIONS	
SCALE:	SHEET 19 OF 120 SHEETS
STA. 407+50.00 R1 TO STA. 410+00.00 R1	

F.A.P. RTE. 836	SECTION **	COUNTY *	TOTAL SHEETS 214	SHEET NO. 110
CONTRACT NO. 70D56				

DATE	
BY	
FINAL SURVEY	SURVEYED
NOTE BOOK	PLOTTED
NO.	TEMPLATE
	AREAS CHECKED
	AREAS CHECKED

DATE	
BY	
ORIGINAL SURVEY	SURVEYED
NOTE BOOK	PLOTTED
NO.	TEMPLATE
	AREAS CHECKED
	AREAS CHECKED

MODEL: S:\MODEL\NAMES
 FILE NAME: D:\gabriel\m05a\Illinois\p01\PROJECT\DOT Documents\DOT Office\District 3\Project\DOT\570D56\CADD\Design\DOT\570D56\csh-Cross Sections.dgn



USER NAME = PiersonTJ	DESIGNED -	REVISED -
	DRAWN -	REVISED -
PLOT SCALE = 10.0000 ' / in.	CHECKED -	REVISED -
PLOT DATE = 3/22/2019	DATE -	REVISED -

**STATE OF ILLINOIS
 DEPARTMENT OF TRANSPORTATION**

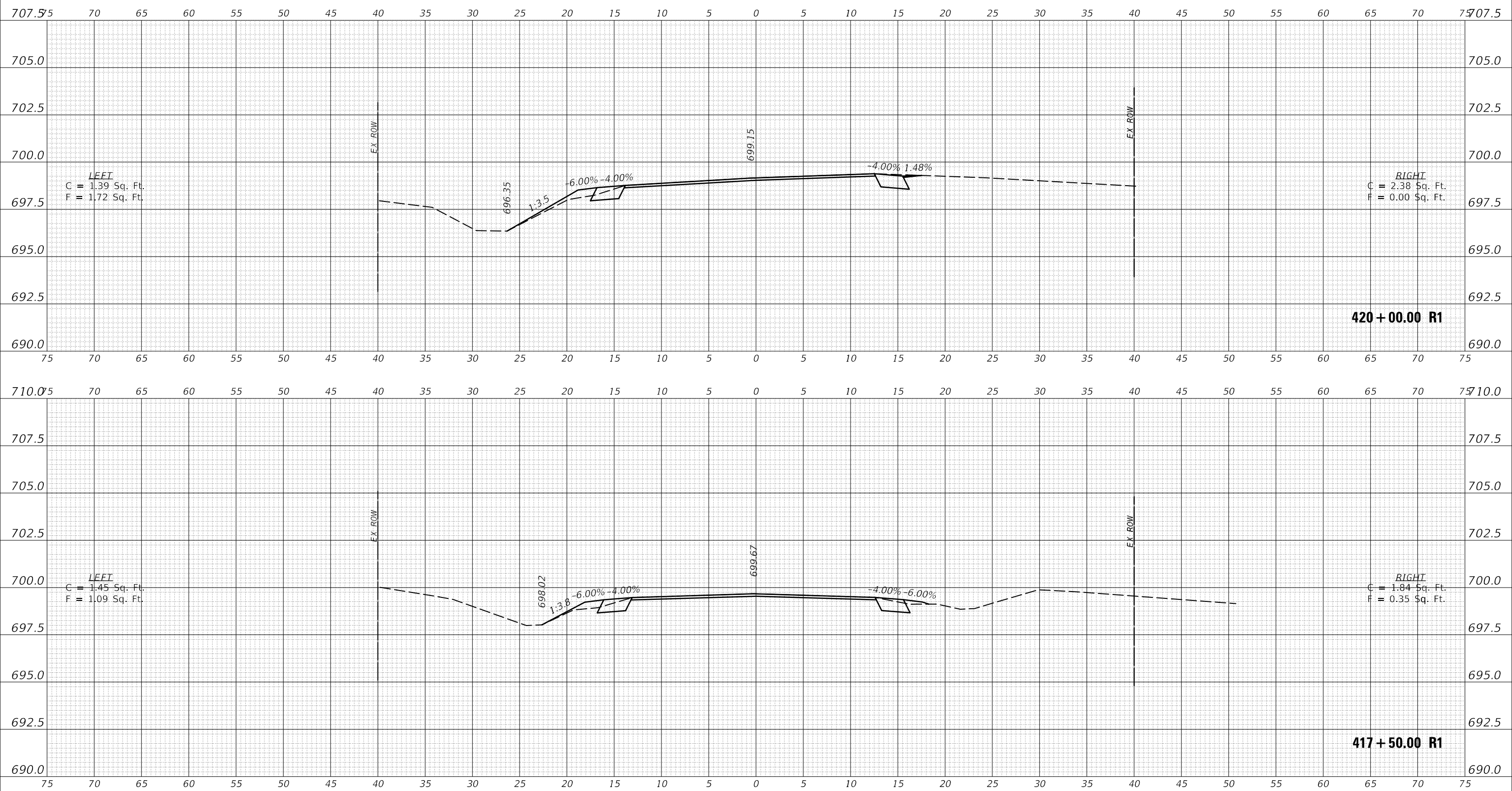
IL-49 CROSS-SECTIONS	
SCALE:	SHEET 20 OF 120 SHEETS
STA. 412+50.00 R1 TO STA. 415+00.00 R1	

F.A.P. RTE.	SECTION	COUNTY	TOTAL SHEETS	SHEET NO.
836	**	-	214	111
CONTRACT NO. 70D56				

DATE	
BY	
FINAL SURVEY	SURVEYED
NOTE BOOK	PLOTTED
NO.	TEMPLATE
	AREAS CHECKED
	AREAS CHECKED

DATE	
BY	
ORIGINAL SURVEY	SURVEYED
NOTE BOOK	PLOTTED
NO.	TEMPLATE
	AREAS CHECKED
	AREAS CHECKED

MODEL: S:\MODEL\NAMES
 FILE NAME: D:\gablan\com.d\Illinois\p\PROJECTS\70D56\CADD\Drawn\Design\70D56\secth-Cross_Section.dgn



USER NAME = PiersonTJ	DESIGNED -	REVISED -
	DRAWN -	REVISED -
PLOT SCALE = 10.0000 ' / in.	CHECKED -	REVISED -
PLOT DATE = 3/22/2019	DATE -	REVISED -

**STATE OF ILLINOIS
 DEPARTMENT OF TRANSPORTATION**

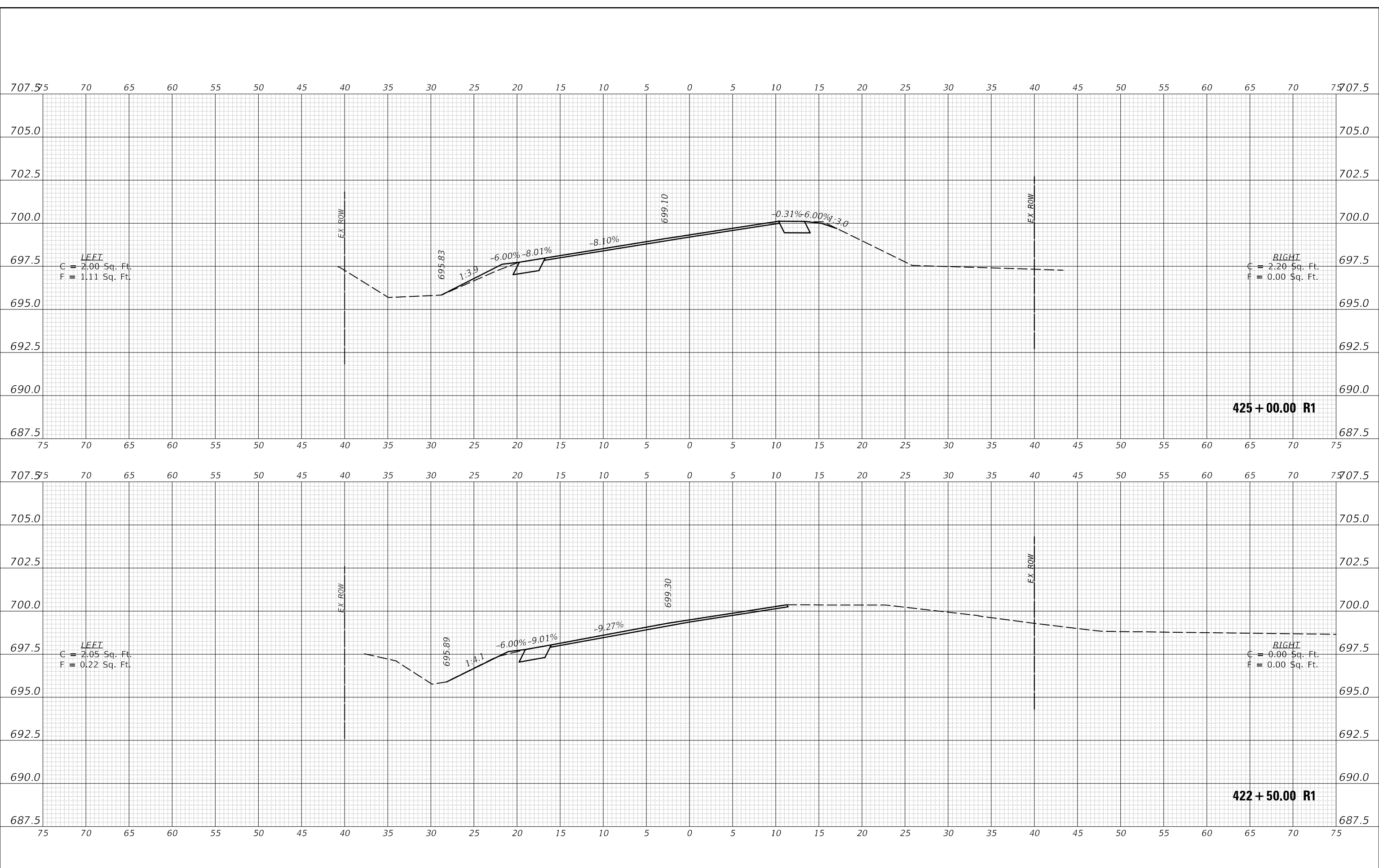
IL-49 CROSS-SECTIONS	
SCALE:	SHEET 21 OF 120 SHEETS
STA. 417+50.00 R1 TO STA. 420+00.00 R1	

F.A.P. RTE.	SECTION	COUNTY	TOTAL SHEETS	SHEET NO.
836	**	*	214	112
CONTRACT NO. 70D56				

FINAL SURVEY NO.	SURVEYED	DATE
NOTE BOOK NO.	PLOTTED	
AREAS CHECKED	TEMPLATE	
	AREAS	

ORIGINAL SURVEY NO.	SURVEYED	DATE
NOTE BOOK NO.	PLOTTED	
AREAS CHECKED	TEMPLATE	
	AREAS	

MODEL: S:\MODEL\NAMES
FILE NAME: D:\gablan\m\ad\Illinois\p\70D56\CAD\Drawn\Design\70D56\secth-Cross_Section.dgn
Office: District 3



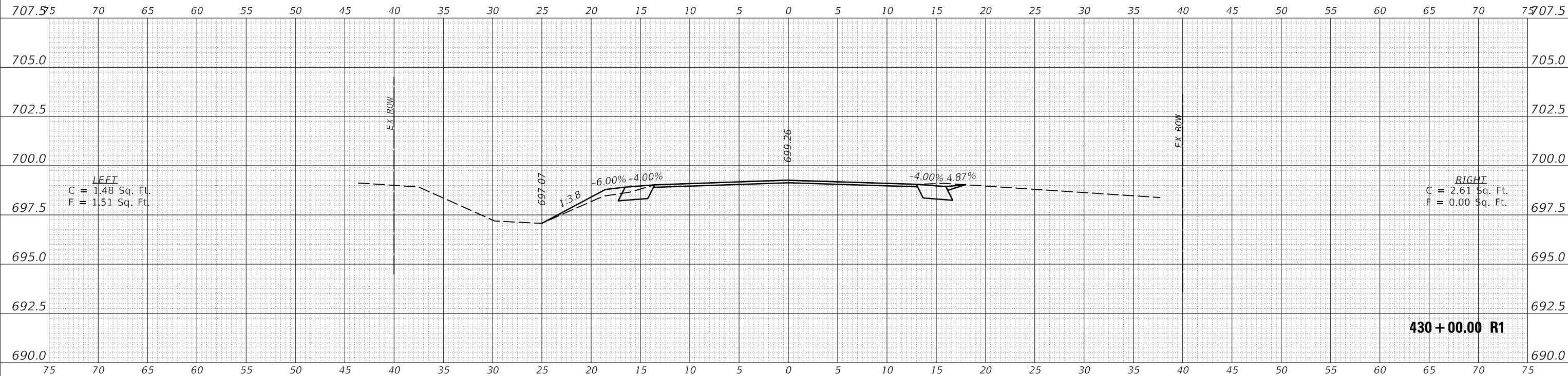
USER NAME = PiersonTJ	DESIGNED -	REVISED -
	DRAWN -	REVISED -
PLOT SCALE = 10.0000 ' / in.	CHECKED -	REVISED -
PLOT DATE = 3/22/2019	DATE -	REVISED -

**STATE OF ILLINOIS
DEPARTMENT OF TRANSPORTATION**

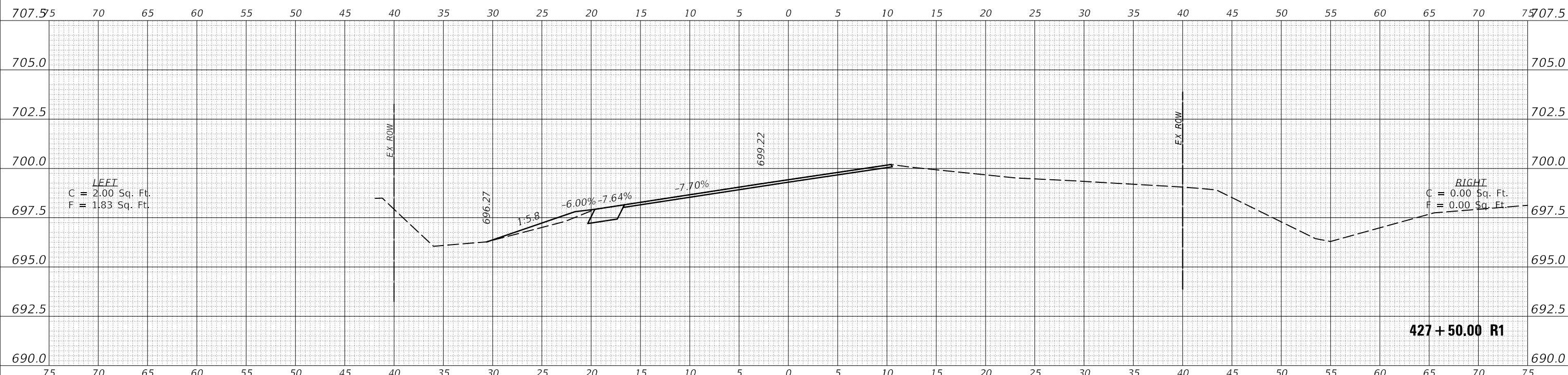
IL-49 CROSS-SECTIONS			
SCALE:	SHEET 22 OF 120 SHEETS	STA. 422+50.00 R1 TO STA. 425+00.00 R1	

F.A.P. RTE. 836	SECTION **	COUNTY *	TOTAL SHEETS 214	SHEET NO. 113
CONTRACT NO. 70D56				

DATE	
BY	
FINAL SURVEY	SURVEYED
NOTE BOOK	PLOTTED
NO.	TEMPLATE
	AREAS CHECKED
	AREAS CHECKED



DATE	
BY	
ORIGINAL SURVEY	SURVEYED
NOTE BOOK	PLOTTED
NO.	TEMPLATE
	AREAS CHECKED
	AREAS CHECKED



MODEL: S:\MODEL\NAMES
 FILE NAME: D:\gablen\m\ad\Illinois\p\PIVOT\Documents\DOT Office\District 3\Project\0570D56\CAD\Drawn\Design\0570D56\csh-Cross_Section.dgn

USER NAME = PiersonTJ	DESIGNED -	REVISED -
	DRAWN -	REVISED -
PLOT SCALE = 10.0000 ' / in.	CHECKED -	REVISED -
PLOT DATE = 3/22/2019	DATE -	REVISED -

**STATE OF ILLINOIS
 DEPARTMENT OF TRANSPORTATION**

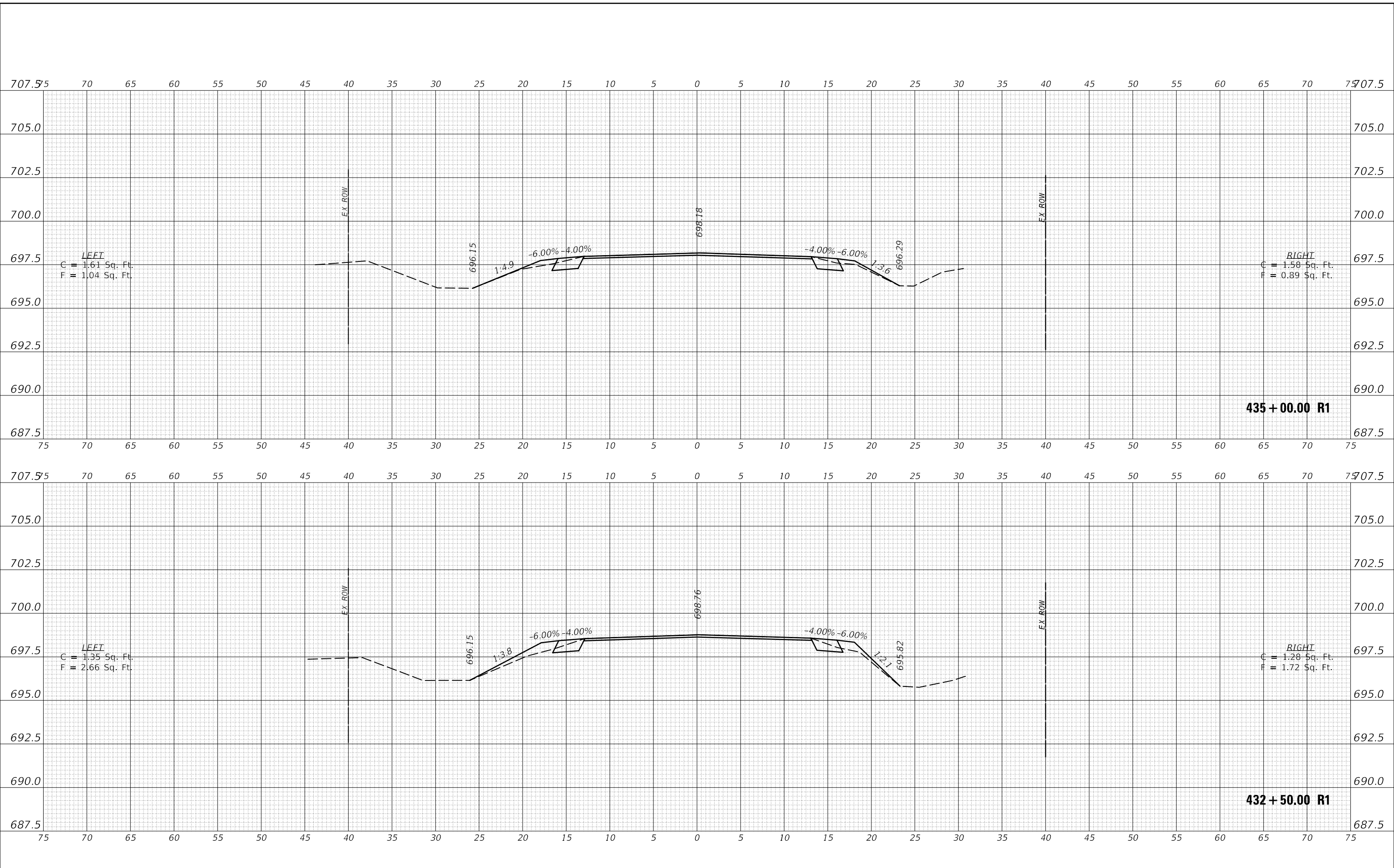
IL-49 CROSS-SECTIONS	
SCALE:	SHEET 23 OF 120 SHEETS
STA. 427+50.00 R1 TO STA. 430+00.00 R1	

F.A.P. RTE.	SECTION	COUNTY	TOTAL SHEETS	SHEET NO.
836	**	*	214	114
CONTRACT NO. 70D56				

DATE	
BY	
FINAL SURVEY NO.	
SURVEYED PLOTTED	
TEMPLATE AREAS CHECKED	
NOTE BOOK NO.	
AREAS CHECKED	

DATE	
BY	
ORIGINAL SURVEY NO.	
SURVEYED PLOTTED	
TEMPLATE AREAS CHECKED	
NOTE BOOK NO.	
AREAS CHECKED	

MODEL: S:\MODEL\NAMES
FILE NAME: D:\gablan\m05a\Illinois\gov\PIV\DOT\Documents\DOT_Office\District_3\Project\0570D56\CADD\Drawn\Design\0570D56\secth-Cross_Section.dgn



USER NAME = PiersonTJ	DESIGNED -	REVISED -
	DRAWN -	REVISED -
PLOT SCALE = 10.0000 ' / in.	CHECKED -	REVISED -
PLOT DATE = 3/22/2019	DATE -	REVISED -

**STATE OF ILLINOIS
DEPARTMENT OF TRANSPORTATION**

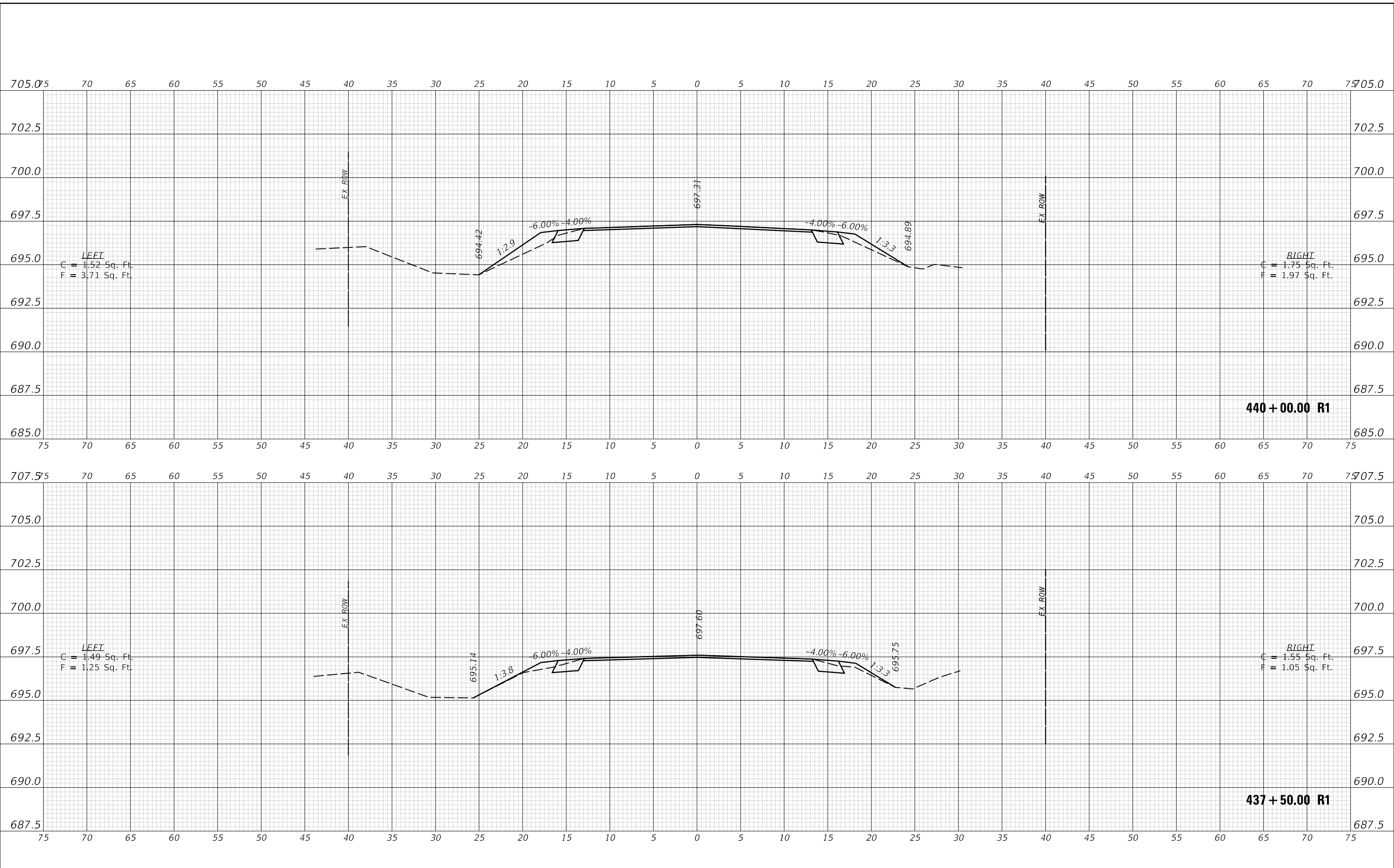
IL-49 CROSS-SECTIONS	
SCALE:	SHEET 24 OF 120 SHEETS
STA. 432+50.00 R1 TO STA. 435+00.00 R1	

F.A.P. RTE. 836	SECTION **	COUNTY *	TOTAL SHEETS 214	SHEET NO. 115
CONTRACT NO. 70D56				

DATE	
BY	
FINAL SURVEY NO.	
SURVEYED PLOTTED AREAS CHECKED	
TEMPLATE	
NOTE BOOK	
AREAS CHECKED	

DATE	
BY	
ORIGINAL SURVEY NO.	
SURVEYED PLOTTED AREAS CHECKED	
TEMPLATE	
NOTE BOOK	
AREAS CHECKED	

MODEL: \$PROJECT\NAME\$
 FILE NAME: D:\gablan\0504\Illinois\p\70D56\CADD\Drawn\Design\0570D56\csh-Cross_Section.dgn



USER NAME = PiersonTJ	DESIGNED -	REVISED -
	DRAWN -	REVISED -
PLOT SCALE = 10.0000 ' / in.	CHECKED -	REVISED -
PLOT DATE = 3/22/2019	DATE -	REVISED -

**STATE OF ILLINOIS
DEPARTMENT OF TRANSPORTATION**

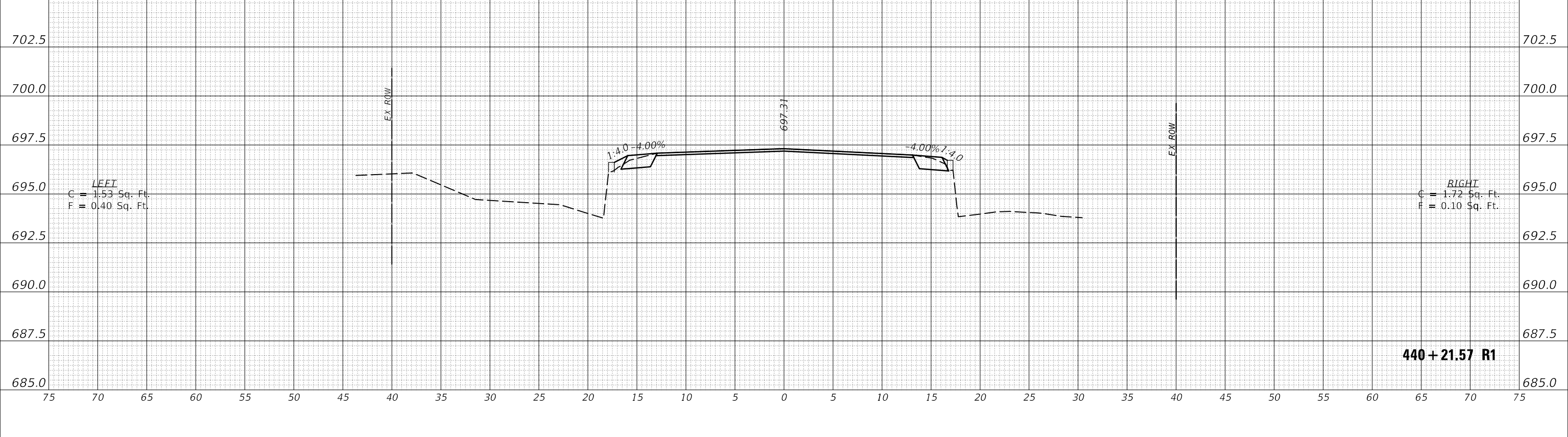
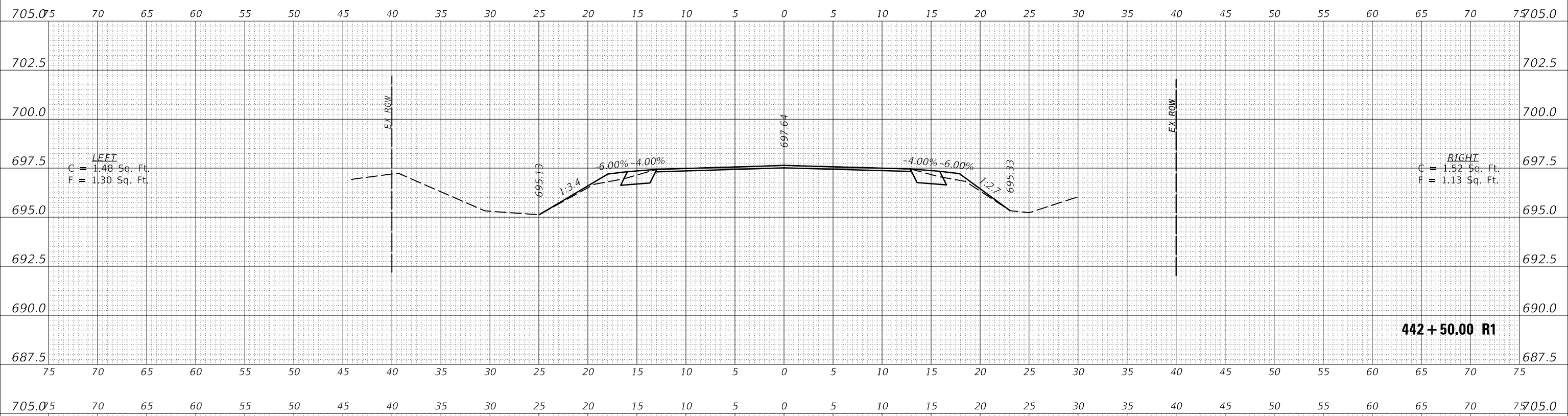
IL-49 CROSS-SECTIONS	
SCALE:	SHEET 25 OF 120 SHEETS
STA. 437+50.00 R1 TO STA. 440+00.00 R1	

F.A.P. RTE.	SECTION	COUNTY	TOTAL SHEETS	SHEET NO.
836	**	*	214	116
CONTRACT NO. 70D56				

DATE	
BY	
FINAL SURVEY NO.	
SURVEYED	
PLOTTED	
TEMPLATE	
AREAS CHECKED	
NOTE BOOK	
AREAS CHECKED	

DATE	
BY	
ORIGINAL SURVEY NO.	
SURVEYED	
PLOTTED	
TEMPLATE	
AREAS CHECKED	
NOTE BOOK	
AREAS CHECKED	

MODEL: S:\MODEL\NAMES
 FILE NAME: D:\gablen\com.d\Illinois\p\PIVIDOT\Documents\DOT_Office\District_3\Project\0570D55\CADD\Drawn\0570D55\csh-Cross_Section.dgn



USER NAME = PiersonTJ	DESIGNED -	REVISED -
	DRAWN -	REVISED -
PLOT SCALE = 10.0000 ' / in.	CHECKED -	REVISED -
PLOT DATE = 3/22/2019	DATE -	REVISED -

**STATE OF ILLINOIS
 DEPARTMENT OF TRANSPORTATION**

IL-49 CROSS-SECTIONS

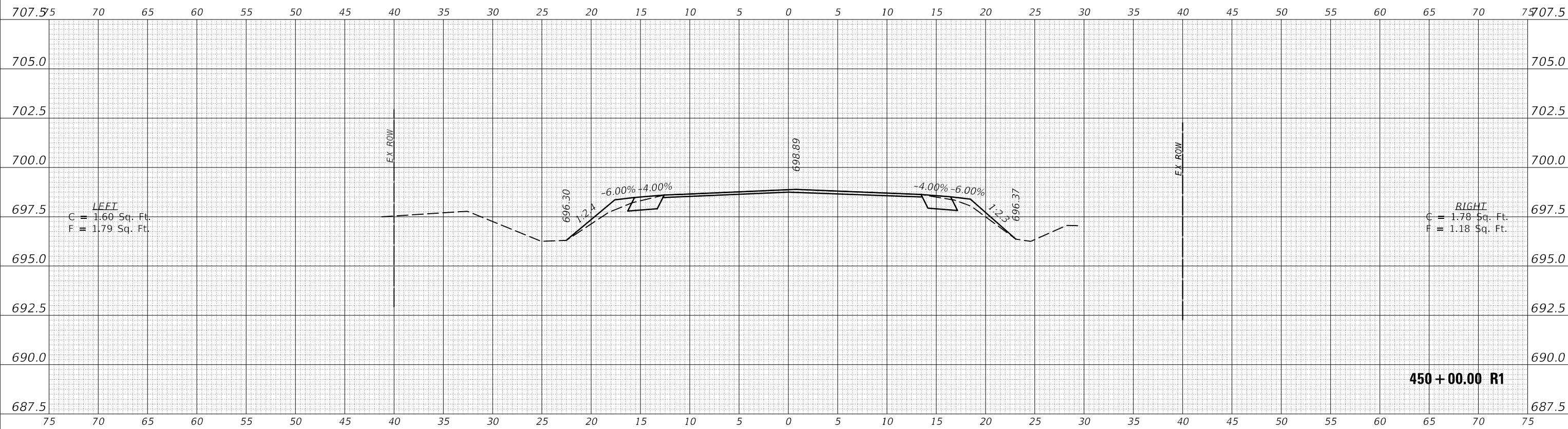
SCALE: SHEET 26 OF 120 SHEETS STA. 440+21.57 R1 TO STA. 442+50.00 R1

F.A.P. RTE.	SECTION	COUNTY	TOTAL SHEETS	SHEET NO.
836	**	*	214	117
CONTRACT NO. 70D56				

FINAL SURVEY NO.	SURVEYED PLOTTED AREAS CHECKED	BY	DATE
NOTE BOOK NO.	TEMPLATE AREAS CHECKED		

ORIGINAL SURVEY NO.	SURVEYED PLOTTED AREAS CHECKED	BY	DATE
NOTE BOOK NO.	TEMPLATE AREAS CHECKED		

MODEL: \$MODELNAME\$
 FILE NAME: D:\gablen\mtda\Illinois\gov\PIVIDOT\Documents\DOT_Office\District_3\Project\0570D56\CADD\Drawn\Design\0570D56\sh-Cross_Section.dgn



450 + 00.00 R1

USER NAME = PiersonTJ	DESIGNED -	REVISED -
PLOT SCALE = 10.0000 ' / in.	DRAWN -	REVISED -
PLOT DATE = 3/22/2019	CHECKED -	REVISED -
	DATE -	REVISED -

**STATE OF ILLINOIS
 DEPARTMENT OF TRANSPORTATION**

IL-49 CROSS-SECTIONS

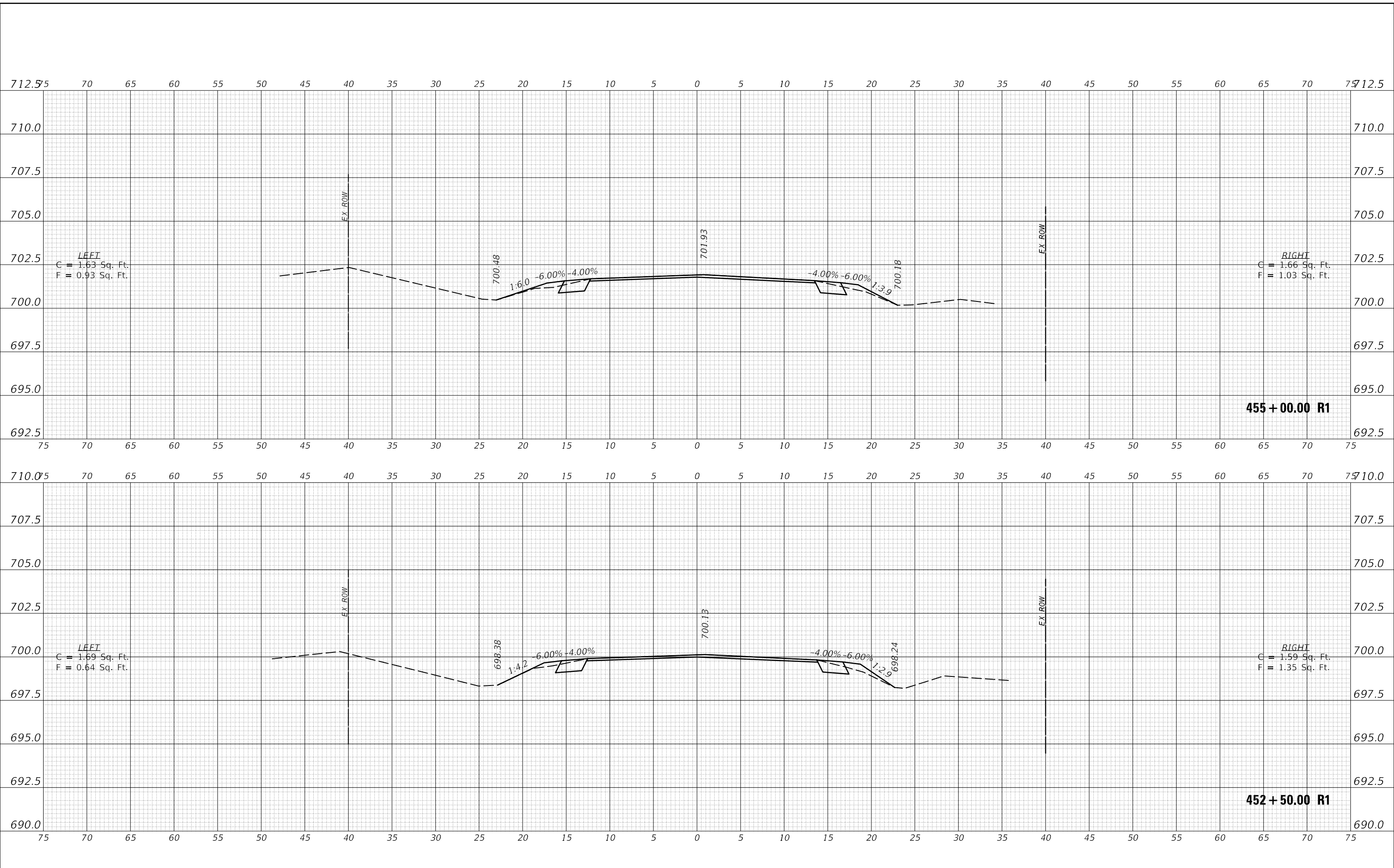
SCALE: SHEET 28 OF 120 SHEETS STA. 450+00.00 R1 TO STA. 450+00.00 R1

F.A.P. RTE.	SECTION	COUNTY	TOTAL SHEETS	SHEET NO.
836	**	-	214	119
			CONTRACT NO. 70D56	

DATE	
BY	
FINAL SURVEY	SURVEYED
NOTE BOOK	PLOTTED
NO.	TEMPLATE
	AREAS CHECKED
	AREAS CHECKED

DATE	
BY	
ORIGINAL SURVEY	SURVEYED
NOTE BOOK	PLOTTED
NO.	TEMPLATE
	AREAS CHECKED
	AREAS CHECKED

MODEL: S:\MODEL\NAMES
 FILE NAME: D:\gablanon\m.d\Illinois\p\PROJECTS\70D56\CADD\Drawn\Design\70D56\5th-Cross_Section.dgn



USER NAME = PiersonTJ	DESIGNED -	REVISED -
	DRAWN -	REVISED -
PLOT SCALE = 10.0000 ' / in.	CHECKED -	REVISED -
PLOT DATE = 3/22/2019	DATE -	REVISED -

**STATE OF ILLINOIS
 DEPARTMENT OF TRANSPORTATION**

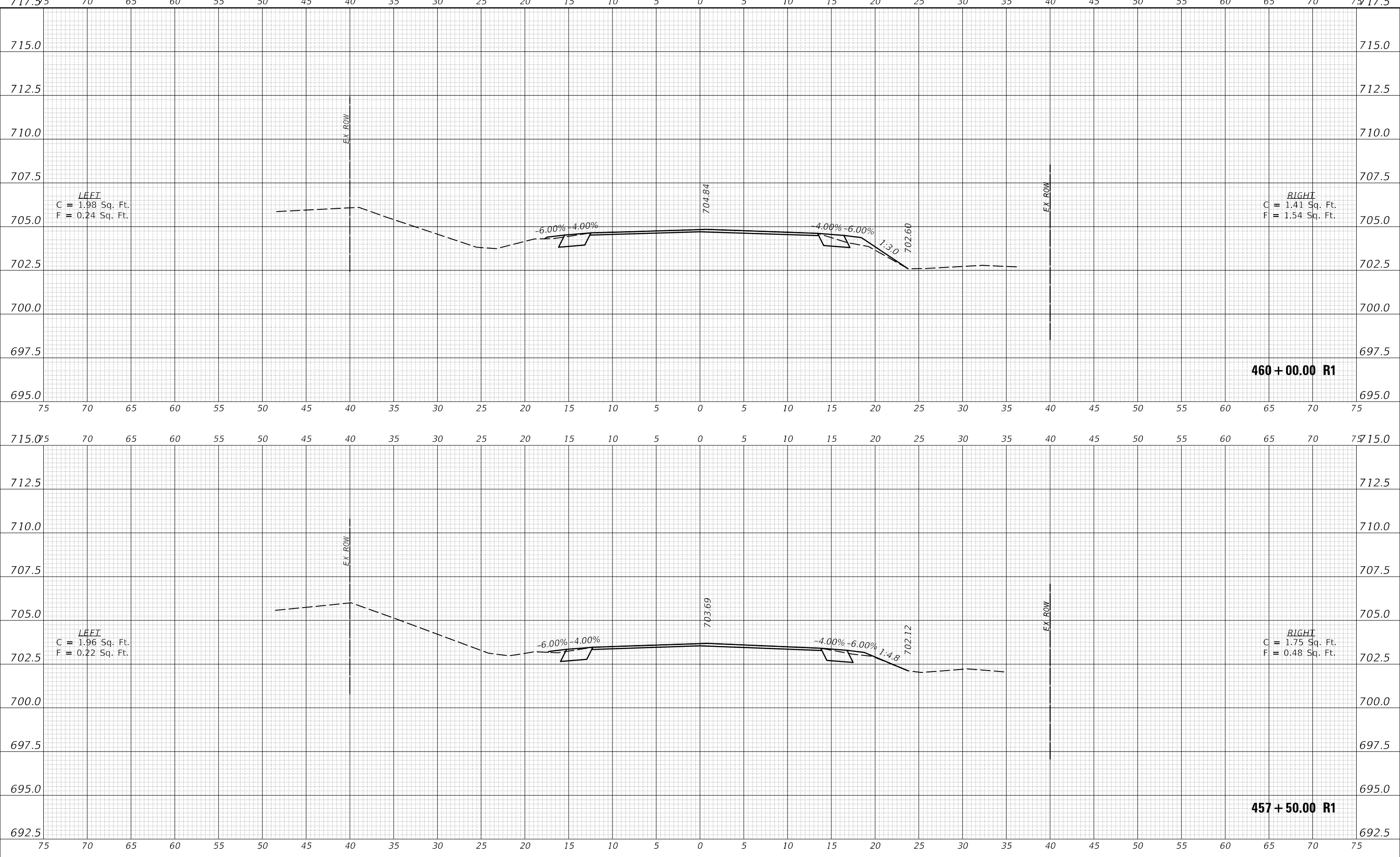
IL-49 CROSS-SECTIONS	
SCALE:	SHEET 29 OF 120 SHEETS
STA. 452+50.00 R1 TO STA. 455+00.00 R1	

F.A.P. RTE.	SECTION	COUNTY	TOTAL SHEETS	SHEET NO.
836	**	*	214	120
CONTRACT NO. 70D56				

DATE	
BY	
FINAL SURVEY	
NOTE BOOK NO.	
SURVEYED	
PLOTTED	
TEMPLATE	
AREAS CHECKED	

DATE	
BY	
ORIGINAL SURVEY	
NOTE BOOK NO.	
SURVEYED	
PLOTTED	
TEMPLATE	
AREAS CHECKED	

MODEL: S:\MODEL\NAMES
 FILE NAME: D:\lab\mtdm\ad\Illinois\p\PROJECT\DOT Documents\DOT Office\District 3\Project\DOT\70D56\CAD\Drawings\DOT\70D56\csh-Cross Sections.dgn



USER NAME = PiersonTJ	DESIGNED -	REVISED -
	DRAWN -	REVISED -
PLOT SCALE = 10.0000 ' / in.	CHECKED -	REVISED -
PLOT DATE = 3/22/2019	DATE -	REVISED -

**STATE OF ILLINOIS
 DEPARTMENT OF TRANSPORTATION**

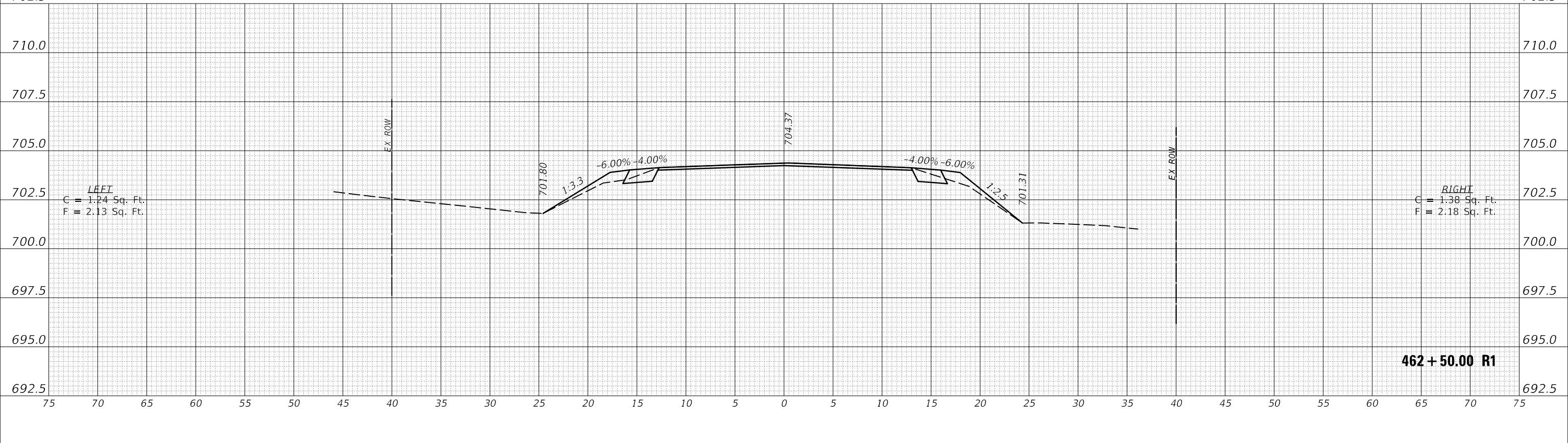
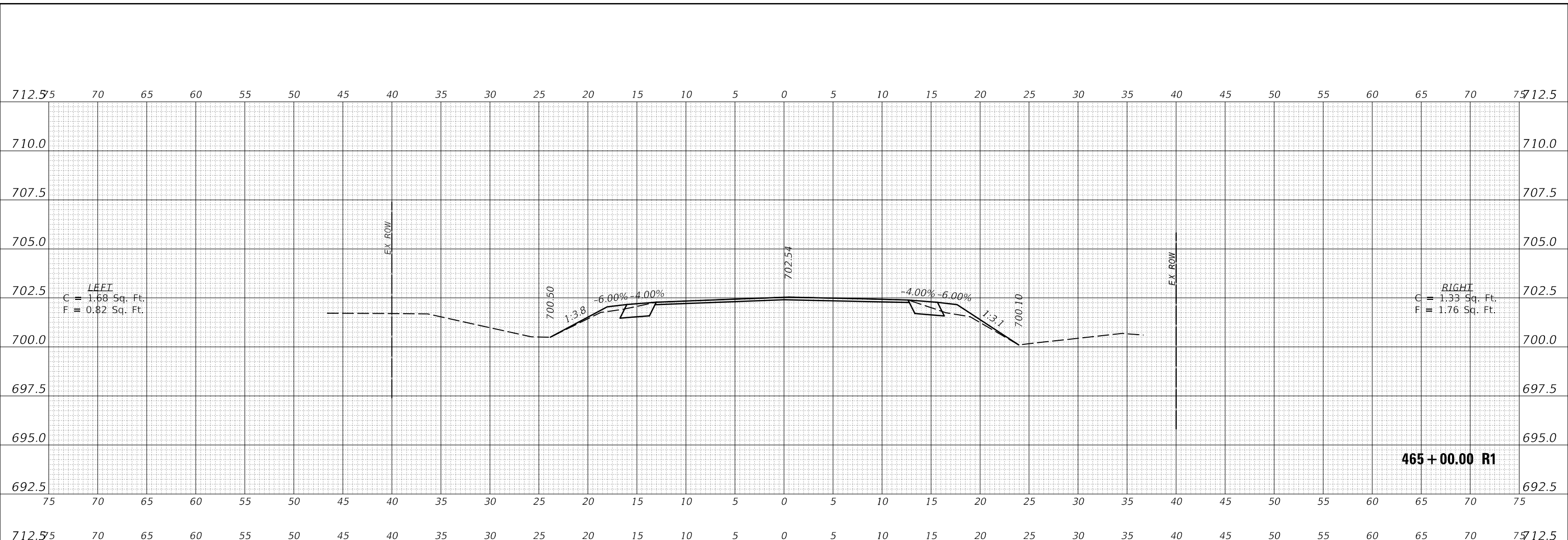
IL-49 CROSS-SECTIONS			
SCALE:	SHEET 30	OF 120 SHEETS	STA. 457+50.00 R1 TO STA. 460+00.00 R1

F.A.P. RTE.	SECTION	COUNTY	TOTAL SHEETS	SHEET NO.
836	**	*	214	121
CONTRACT NO. 70D56				

DATE	
BY	
FINAL SURVEY NO.	
SURVEYED	
PLOTTED	
TEMPLATE	
AREAS CHECKED	

DATE	
BY	
ORIGINAL SURVEY NO.	
SURVEYED	
PLOTTED	
TEMPLATE	
AREAS CHECKED	

MODEL: S:\MODEL\NAMES
 FILE NAME: D:\gablan000.mxd
 PROJECT: I:\DOT Documents\DOT Office\District 3\Project\0570D56\CADD\Drawn\Drawn\0570D56\csh-Cross Sections.dgn



USER NAME = PiersonTJ	DESIGNED -	REVISED -
	DRAWN -	REVISED -
PLOT SCALE = 10.0000' / in.	CHECKED -	REVISED -
PLOT DATE = 3/22/2019	DATE -	REVISED -

**STATE OF ILLINOIS
 DEPARTMENT OF TRANSPORTATION**

IL-49 CROSS-SECTIONS

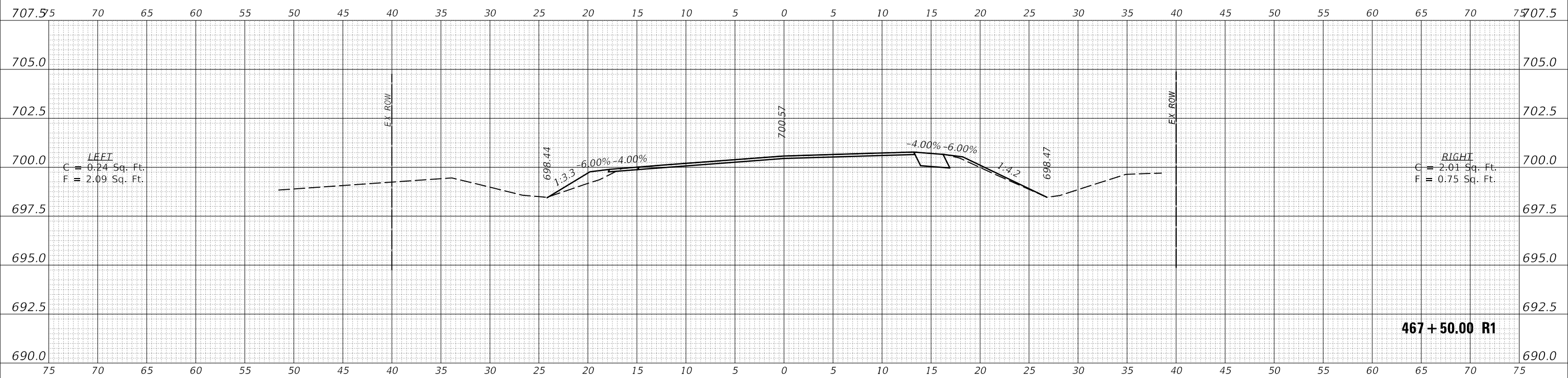
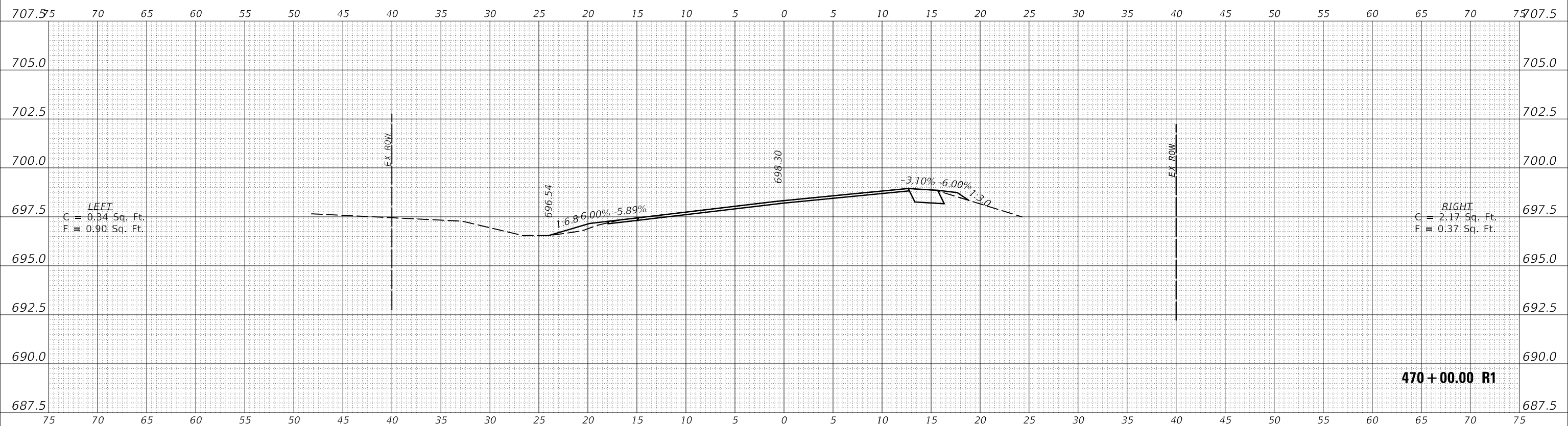
SCALE: SHEET 31 OF 120 SHEETS STA. 462+50.00 R1 TO STA. 465+00.00 R1

F.A.P. RTE.	SECTION	COUNTY	TOTAL SHEETS	SHEET NO.
836	**	*	214	122
			CONTRACT NO. 70D56	

DATE	
BY	
FINAL SURVEY	SURVEYED
NOTE BOOK	PLOTTED
NO.	TEMPLATE
	AREAS CHECKED
	AREAS CHECKED

DATE	
BY	
ORIGINAL SURVEY	SURVEYED
NOTE BOOK	PLOTTED
NO.	TEMPLATE
	AREAS CHECKED
	AREAS CHECKED

MODEL: S:\MODEL\NAMES
 FILE NAME: D:\gablen\com.d\Illinois\p\PIVOT Documents\DOT Office\District 3\Project\0570D56\CADD\Drawn\Design\0570D56\csh-Cross_Section.dgn



USER NAME = PiersonTJ	DESIGNED -	REVISED -
	DRAWN -	REVISED -
PLOT SCALE = 10.0000' / in.	CHECKED -	REVISED -
PLOT DATE = 3/22/2019	DATE -	REVISED -

**STATE OF ILLINOIS
 DEPARTMENT OF TRANSPORTATION**

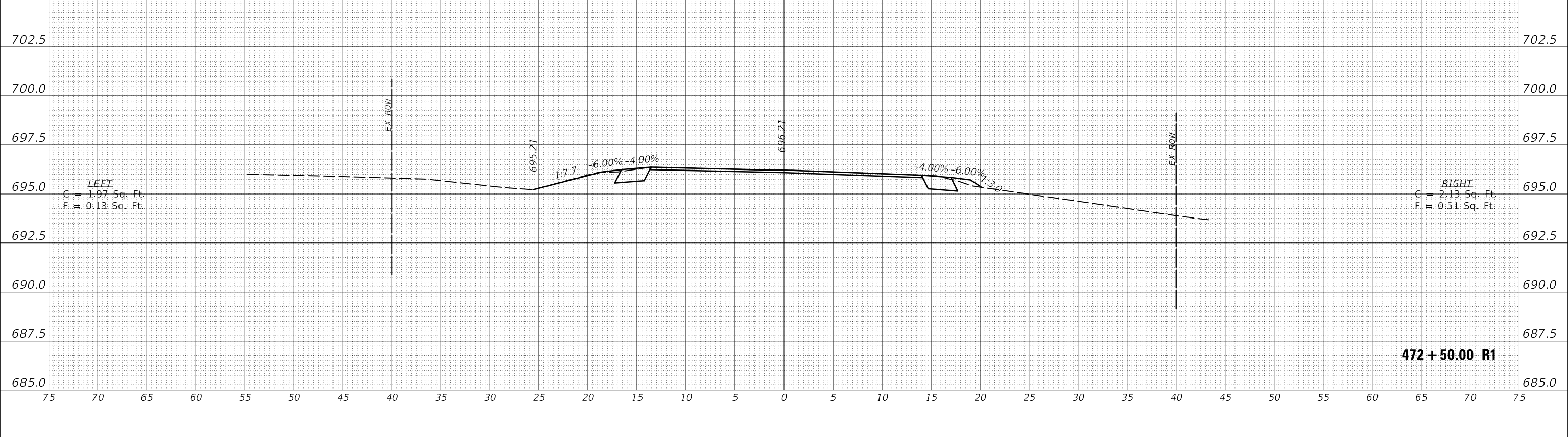
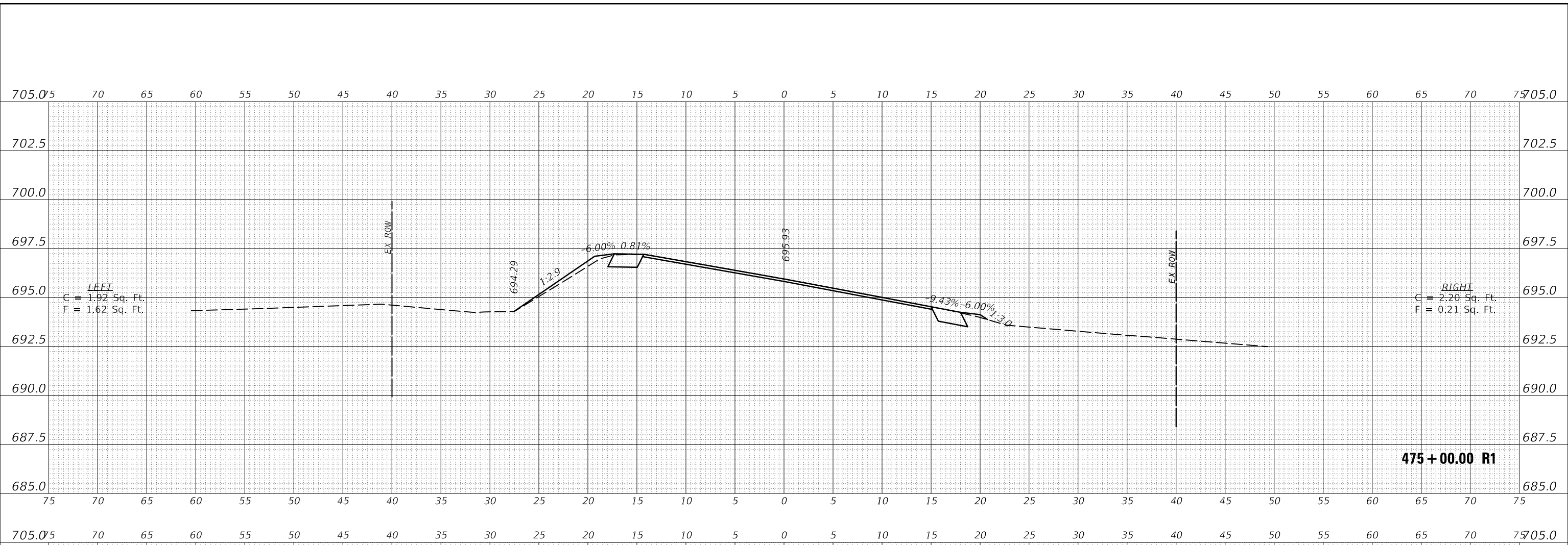
IL-49 CROSS-SECTIONS	
SCALE:	SHEET 32 OF 120 SHEETS
STA. 467+50.00 R1 TO STA. 470+00.00 R1	

F.A.P. RTE.	SECTION	COUNTY	TOTAL SHEETS	SHEET NO.
836	**	*	214	123
CONTRACT NO. 70D56				

DATE	
BY	
FINAL SURVEY NO.	
SURVEYED PLOTTED AREAS CHECKED	
NOTE BOOK NO.	
TEMPLATE AREAS CHECKED	

DATE	
BY	
ORIGINAL SURVEY NO.	
SURVEYED PLOTTED AREAS CHECKED	
NOTE BOOK NO.	
TEMPLATE AREAS CHECKED	

MODEL: S:\MODEL\NAMES
 FILE NAME: D:\gablan\com.d\Illinois\p\PROJECT\DOT Documents\DOT Office\District 3\Project\DOT\70D56\CAD\Drawn\Design\DOT\70D56\csh-Cross Sections.dgn



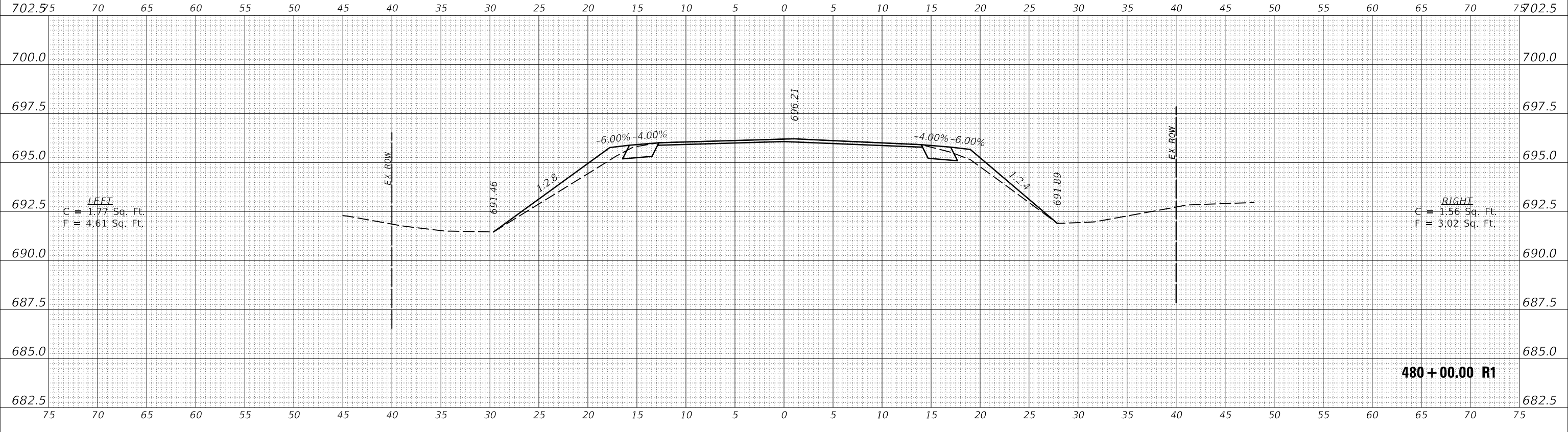
USER NAME = PiersonTJ	DESIGNED -	REVISED -
	DRAWN -	REVISED -
PLOT SCALE = 10.0000 ' / in.	CHECKED -	REVISED -
PLOT DATE = 3/22/2019	DATE -	REVISED -

**STATE OF ILLINOIS
 DEPARTMENT OF TRANSPORTATION**

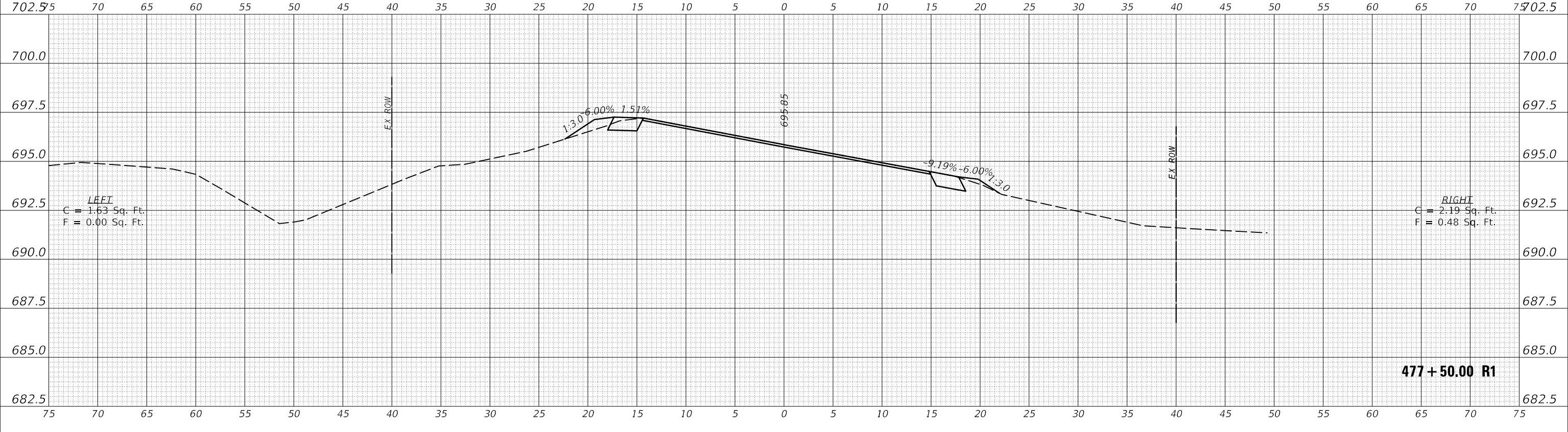
IL-49 CROSS-SECTIONS	
SCALE:	SHEET 33 OF 120 SHEETS
STA. 472+50.00 R1 TO STA. 475+00.00 R1	

F.A.P. RTE.	SECTION	COUNTY	TOTAL SHEETS	SHEET NO.
836	**	*	214	124
CONTRACT NO. 70D56				

DATE	
BY	
FINAL SURVEY NO.	
SURVEYED PLOTTED AREAS CHECKED	
NOTE BOOK NO.	
TEMPLATE AREAS CHECKED	



DATE	
BY	
ORIGINAL SURVEY NO.	
SURVEYED PLOTTED AREAS CHECKED	
NOTE BOOK NO.	
TEMPLATE AREAS CHECKED	



MODEL: S:\MODEL\NAMES
FILE NAME: D:\gablan\m05a\Illinois\p01\WIDOT\Documents\DOT Office\District 3\Project\0570D56\CAD\Drawn\Drawn\0570D56\csh-Cross_Section.dgn

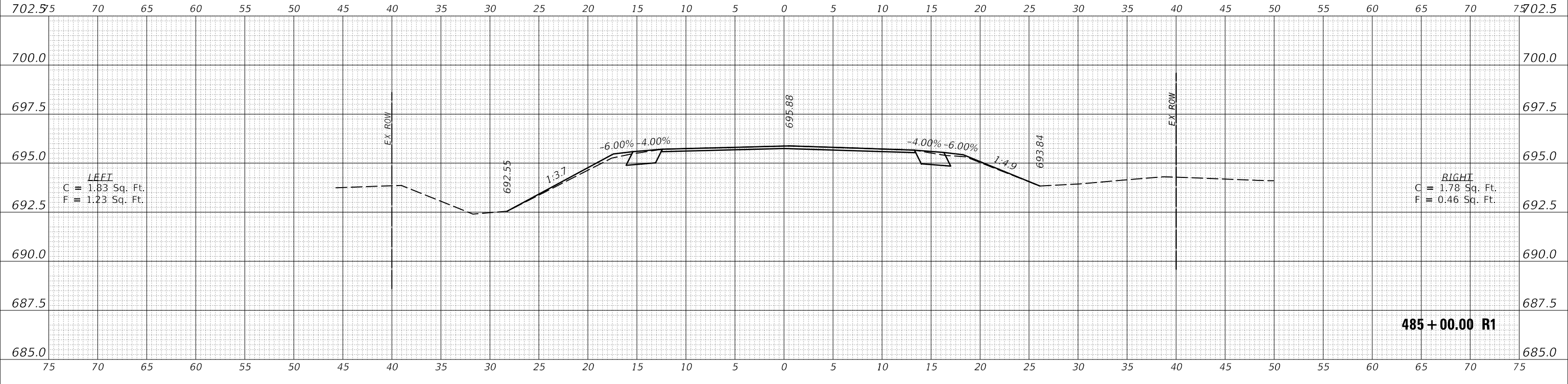
USER NAME = PiersonTJ	DESIGNED -	REVISED -
	DRAWN -	REVISED -
PLOT SCALE = 10.0000 ' / in.	CHECKED -	REVISED -
PLOT DATE = 3/22/2019	DATE -	REVISED -

**STATE OF ILLINOIS
DEPARTMENT OF TRANSPORTATION**

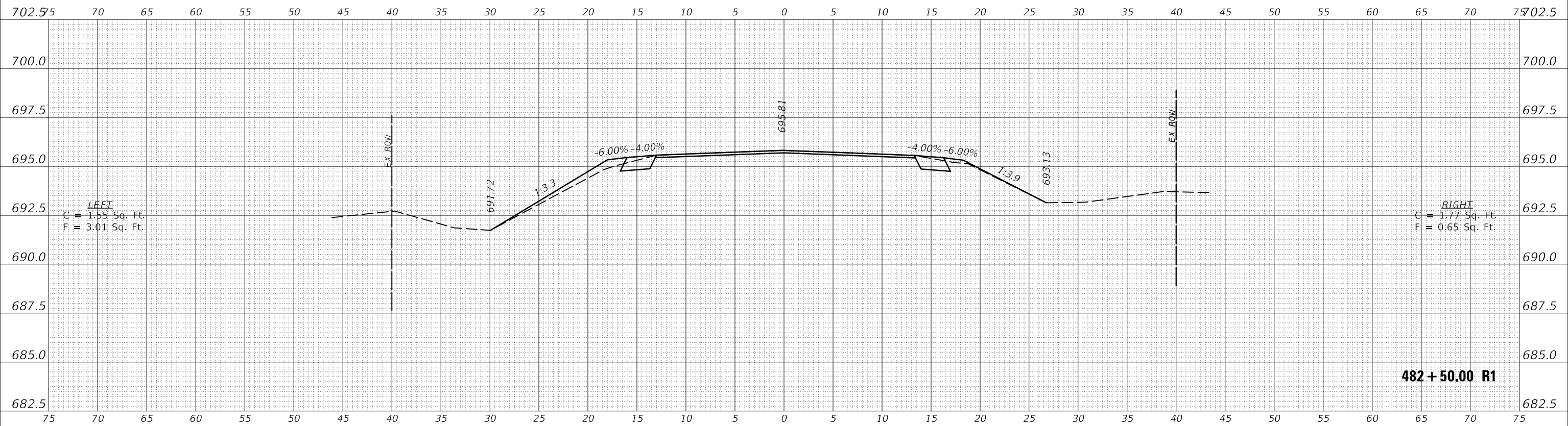
IL-49 CROSS-SECTIONS	
SCALE:	SHEET 34 OF 120 SHEETS
STA. 477+50.00 R1 TO STA. 480+00.00 R1	

F.A.P. RTE.	SECTION	COUNTY	TOTAL SHEETS	SHEET NO.
836	**	*	214	125
CONTRACT NO. 70D56				

DATE	
BY	
FINAL SURVEY NO.	
SURVEYED	
PLOTTED	
TEMPLATE	
AREAS CHECKED	



DATE	
BY	
ORIGINAL SURVEY NO.	
SURVEYED	
PLOTTED	
TEMPLATE	
AREAS CHECKED	



MODEL: \$MODEL\NAME\$
 FILE NAME: D:\gablan\com.d\Illinois\p\PROJECTS\70D56\CADD\Drawn\Drawn\0570D56\secth-Cross_Section.dgn

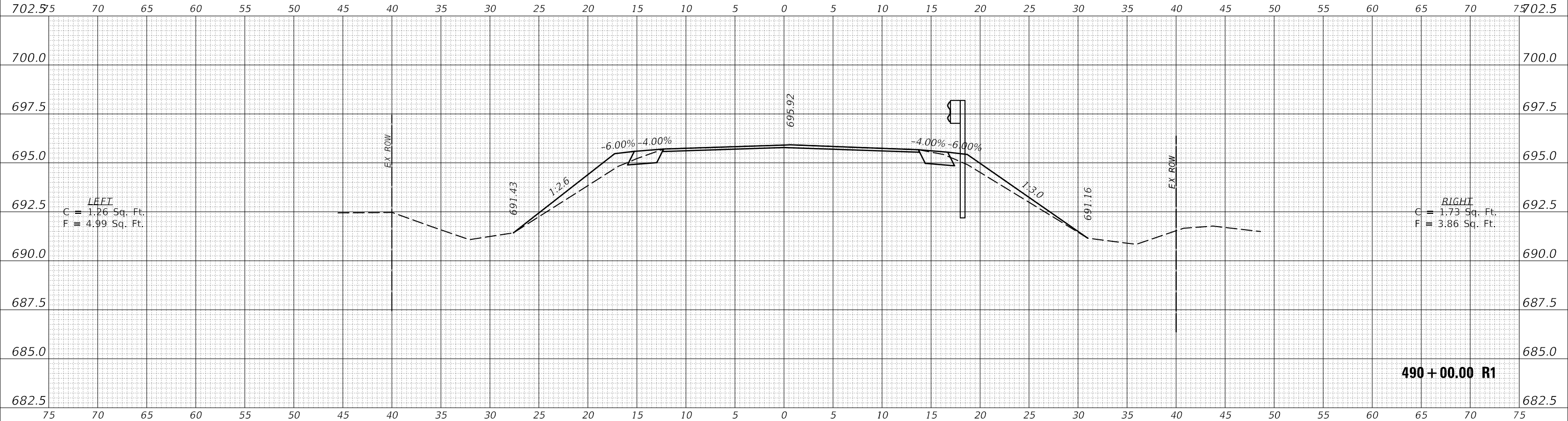
USER NAME = PiersonTJ	DESIGNED -	REVISED -
	DRAWN -	REVISED -
PLOT SCALE = 10.0000' / in.	CHECKED -	REVISED -
PLOT DATE = 3/22/2019	DATE -	REVISED -

**STATE OF ILLINOIS
 DEPARTMENT OF TRANSPORTATION**

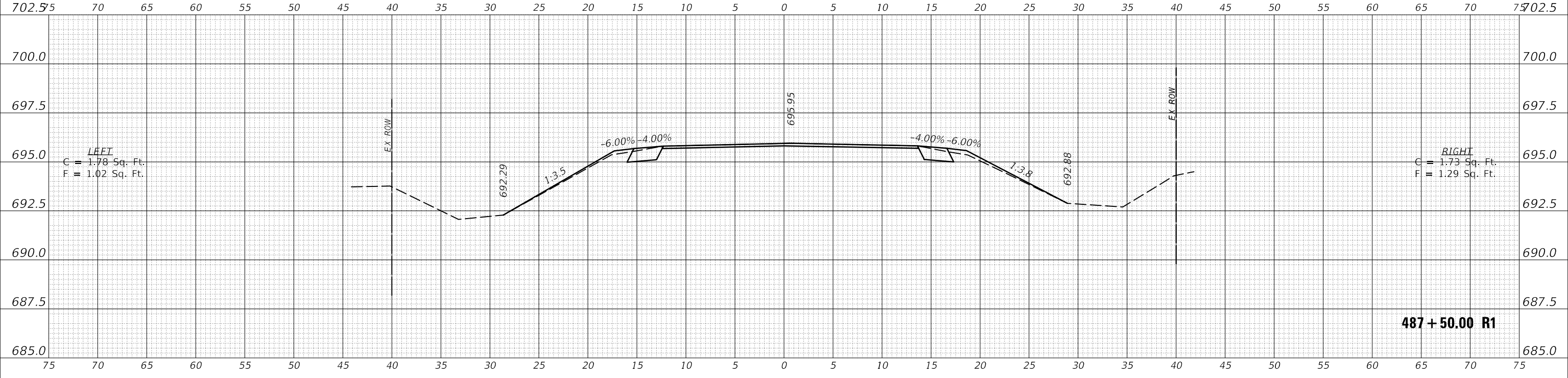
IL-49 CROSS-SECTIONS	
SCALE:	SHEET 35 OF 120 SHEETS
STA. 482+50.00 R1 TO STA. 485+00.00 R1	

F.A.P. RTE. 836	SECTION **	COUNTY *	TOTAL SHEETS 214	SHEET NO. 126
CONTRACT NO. 70D56				

DATE	
BY	
SURVEYED	
PLOTTED	
TEMPLATE	
AREAS CHECKED	
FINAL SURVEY	
NOTE BOOK	
NO.	



DATE	
BY	
SURVEYED	
PLOTTED	
TEMPLATE	
AREAS CHECKED	
ORIGINAL SURVEY	
NOTE BOOK	
NO.	



MODEL: S:\MODEL\NAMES
 FILE NAME: D:\gablenom.dwg
 PROJECT: D:\Projects\DOT Documents\DOT Office\District 3\Project\DOT\70D56\CADD\Drawn\Design\DOT\70D56\secth-Cross_Section.dgn

USER NAME = PiersonTJ	DESIGNED -	REVISED -
	DRAWN -	REVISED -
PLOT SCALE = 10.0000' / in.	CHECKED -	REVISED -
PLOT DATE = 3/22/2019	DATE -	REVISED -

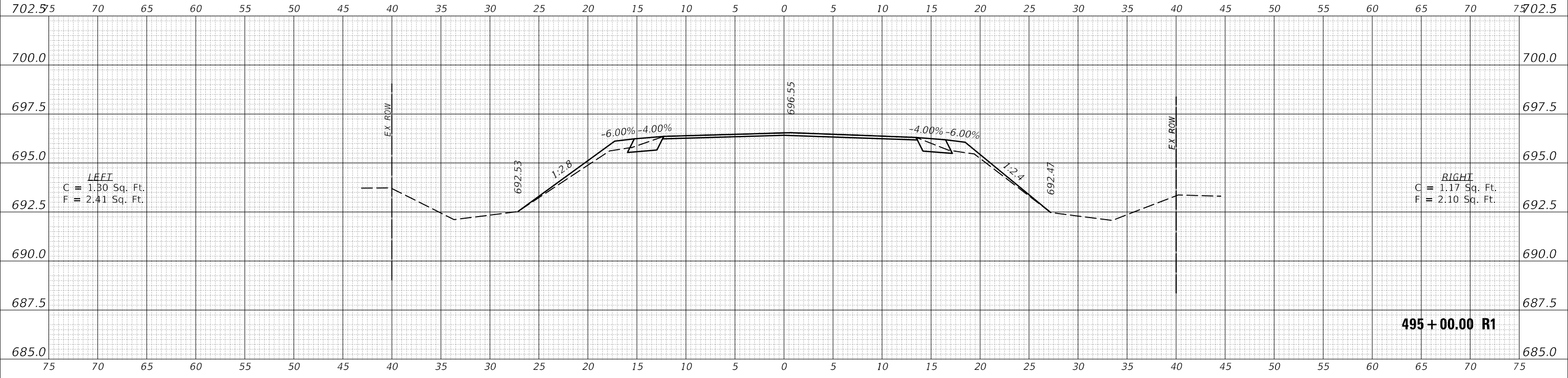
**STATE OF ILLINOIS
DEPARTMENT OF TRANSPORTATION**

IL-49 CROSS-SECTIONS

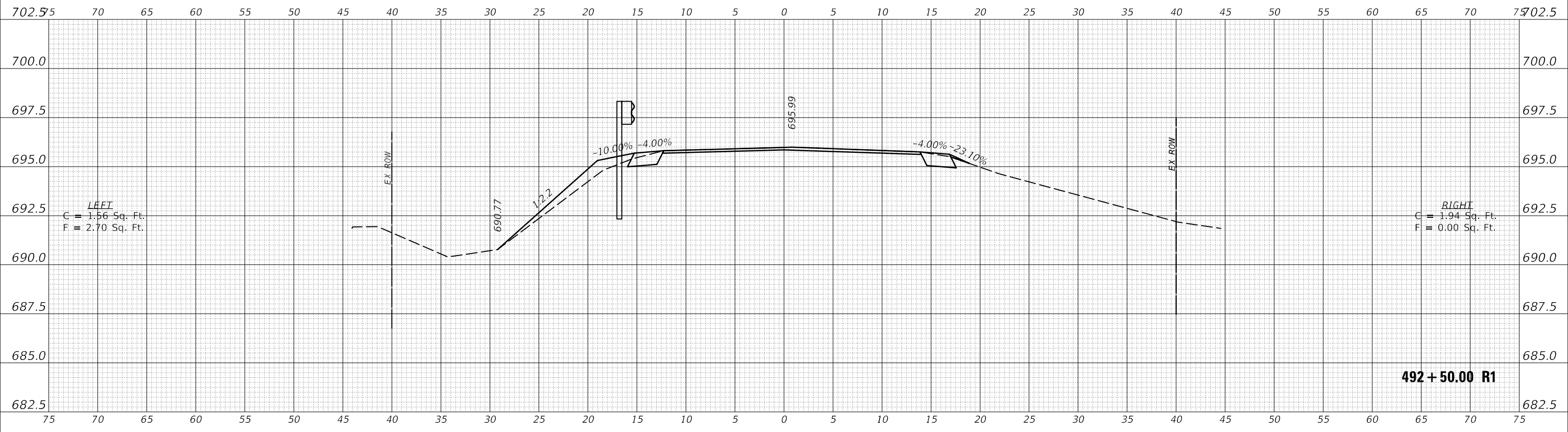
SCALE: SHEET 36 OF 120 SHEETS STA. 487+50.00 R1 TO STA. 490+00.00 R1

F.A.P. RTE. 836	SECTION **	COUNTY *	TOTAL SHEETS 214	SHEET NO. 127
			CONTRACT NO. 70D56	

DATE	
BY	
SURVEYED	
PLOTTED	
TEMPLATE	
AREAS CHECKED	
FINAL SURVEY	
NOTE BOOK	
NO.	



DATE	
BY	
SURVEYED	
PLOTTED	
TEMPLATE	
AREAS CHECKED	
ORIGINAL SURVEY	
NOTE BOOK	
NO.	



MODEL: \$PROJECT\NAME1
FILE NAME: D:\gablan\com.d\Illinois\p\PROJECT\DOT Documents\DOT Office\District 3\Project\DOT\70D56\CADD\Drawn\Design\DOT\70D56\secth-Cross_Section.dgn

USER NAME = PiersonTJ	DESIGNED -	REVISED -
	DRAWN -	REVISED -
PLOT SCALE = 10.0000' / in.	CHECKED -	REVISED -
PLOT DATE = 3/22/2019	DATE -	REVISED -

**STATE OF ILLINOIS
DEPARTMENT OF TRANSPORTATION**

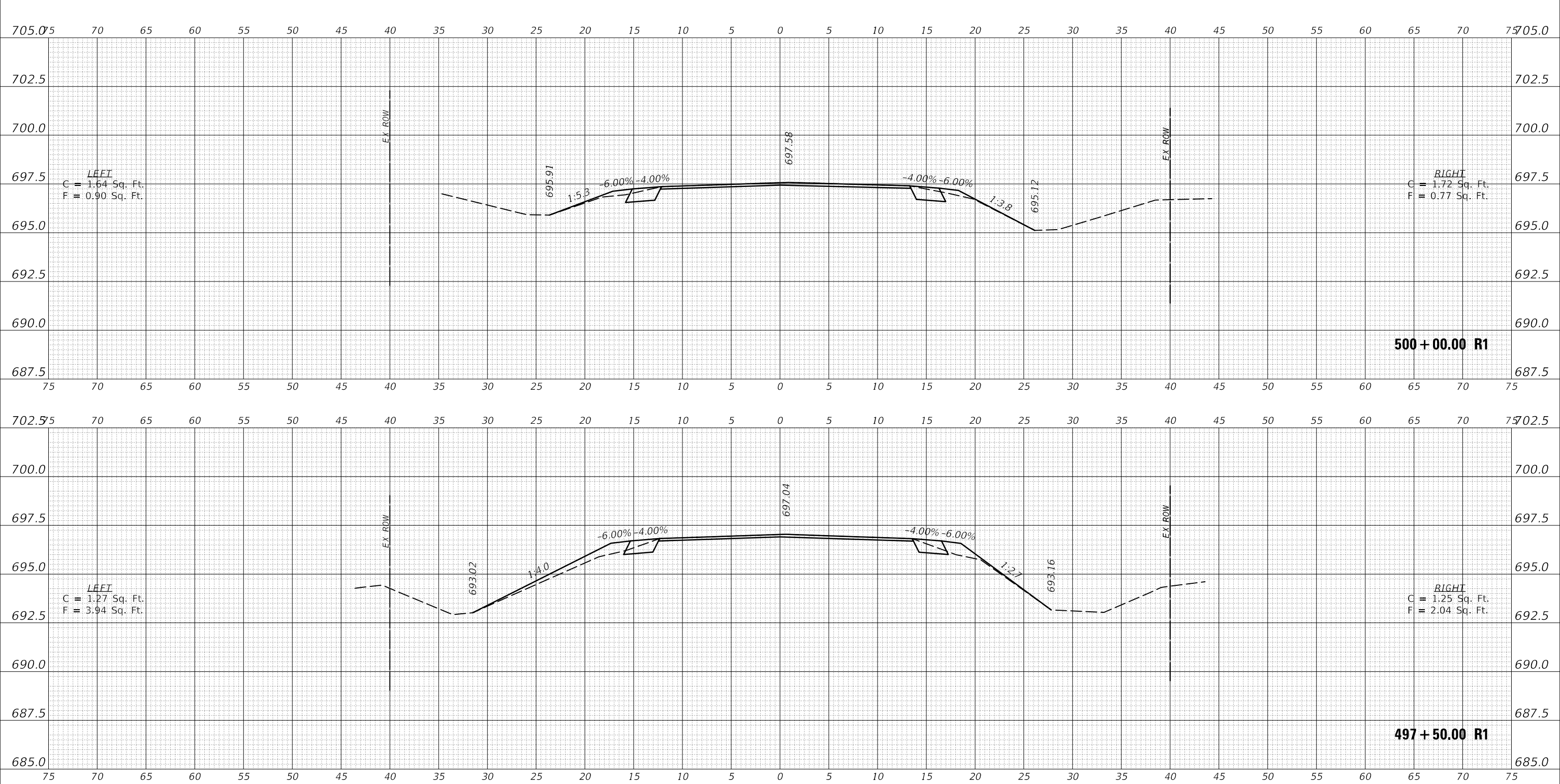
IL-49 CROSS-SECTIONS	
SCALE:	SHEET 37 OF 120 SHEETS
STA. 492+50.00 R1 TO STA. 495+00.00 R1	

F.A.P. RTE. 836	SECTION **	COUNTY *	TOTAL SHEETS 214	SHEET NO. 128
CONTRACT NO. 70D56				
ILLINOIS FED. AID PROJECT				

DATE	
BY	
FINAL SURVEY	SURVEYED
NOTE BOOK	PLOTTED
NO.	TEMPLATE
	AREAS CHECKED
	AREAS CHECKED

DATE	
BY	
ORIGINAL SURVEY	SURVEYED
NOTE BOOK	PLOTTED
NO.	TEMPLATE
	AREAS CHECKED
	AREAS CHECKED

MODEL: S:\MODEL\NAMES
 FILE NAME: D:\gablen\m.d\Illinois\p\PIVOT\Documents\DOT Office\District 3\Project\0570D56\CADD\Drawn\Drawn\0570D56\csh-Cross_Section.dgn



USER NAME = PiersonTJ	DESIGNED -	REVISED -
	DRAWN -	REVISED -
PLOT SCALE = 10.0000 ' / in.	CHECKED -	REVISED -
PLOT DATE = 3/22/2019	DATE -	REVISED -

**STATE OF ILLINOIS
DEPARTMENT OF TRANSPORTATION**

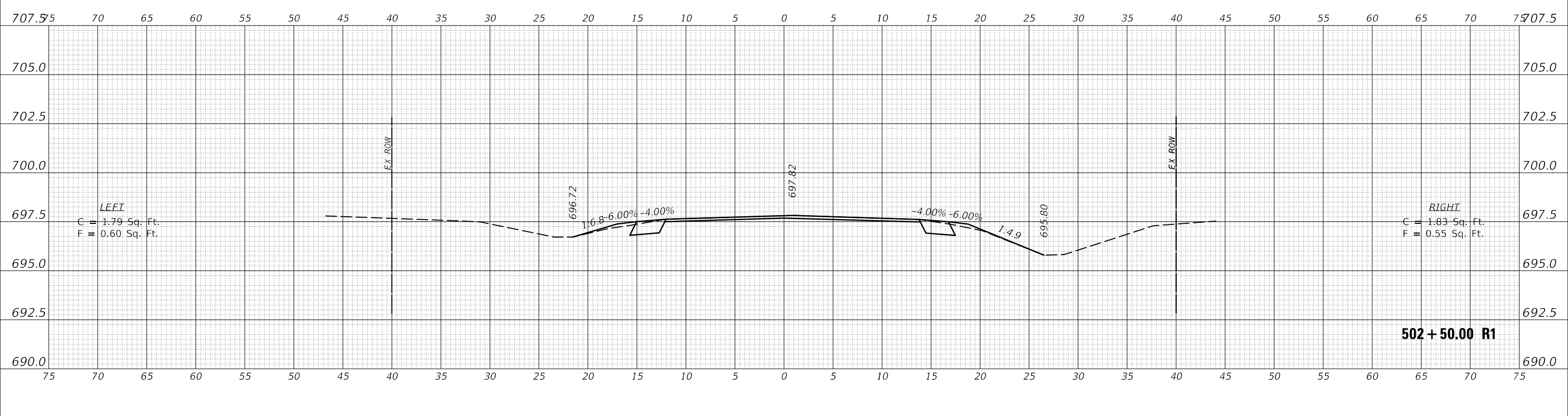
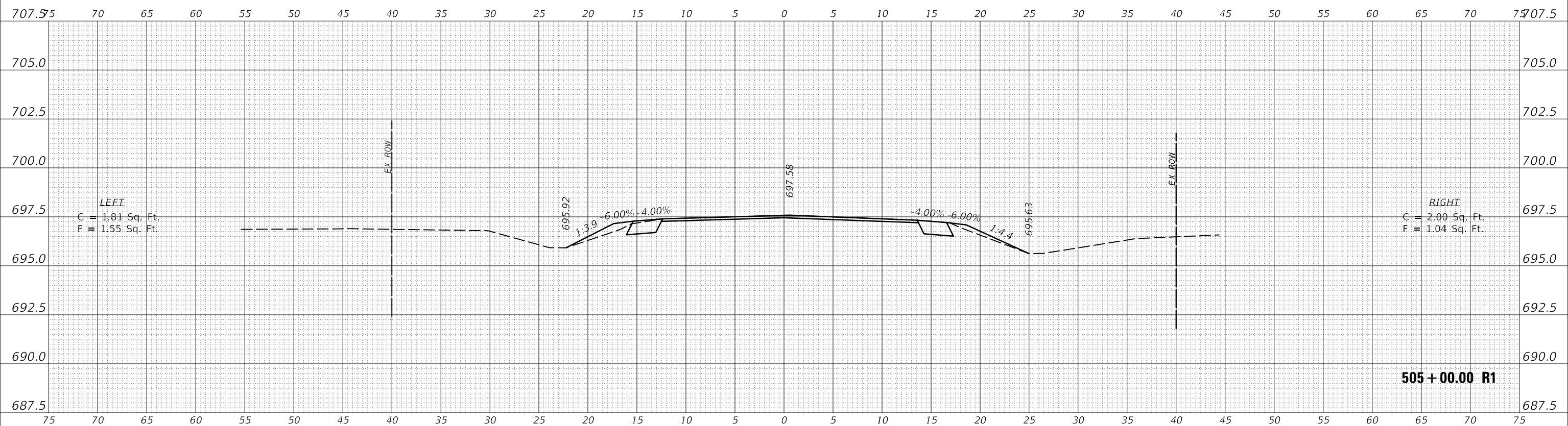
IL-49 CROSS-SECTIONS	
SCALE:	SHEET 38 OF 120 SHEETS
STA. 497+50.00 R1 TO STA. 500+00.00 R1	

F.A.P. RTE. 836	SECTION **	COUNTY *	TOTAL SHEETS 214	SHEET NO. 129
CONTRACT NO. 70D56				

DATE	
BY	
SURVEYED	
PLOTTED	
TEMPLATE	
AREAS CHECKED	
FINAL SURVEY	
NOTE BOOK	
NO.	
AREAS CHECKED	

DATE	
BY	
SURVEYED	
PLOTTED	
TEMPLATE	
AREAS CHECKED	
ORIGINAL SURVEY	
NOTE BOOK	
NO.	
AREAS CHECKED	

MODEL: \$PROJECT\NAME\$
 FILE NAME: D:\gablen\0570D55\CAD\Drawn\Design\0570D55\502+50.00-Cross_Section.dgn



USER NAME = PiersontJ	DESIGNED -	REVISED -
	DRAWN -	REVISED -
PLOT SCALE = 10.0000' / in.	CHECKED -	REVISED -
PLOT DATE = 3/22/2019	DATE -	REVISED -

**STATE OF ILLINOIS
DEPARTMENT OF TRANSPORTATION**

IL-49 CROSS-SECTIONS

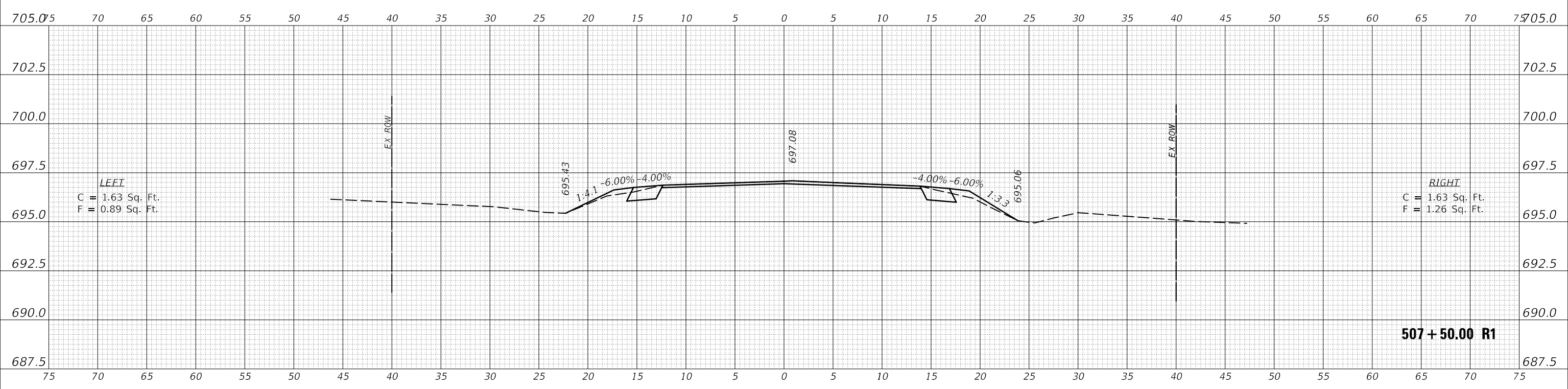
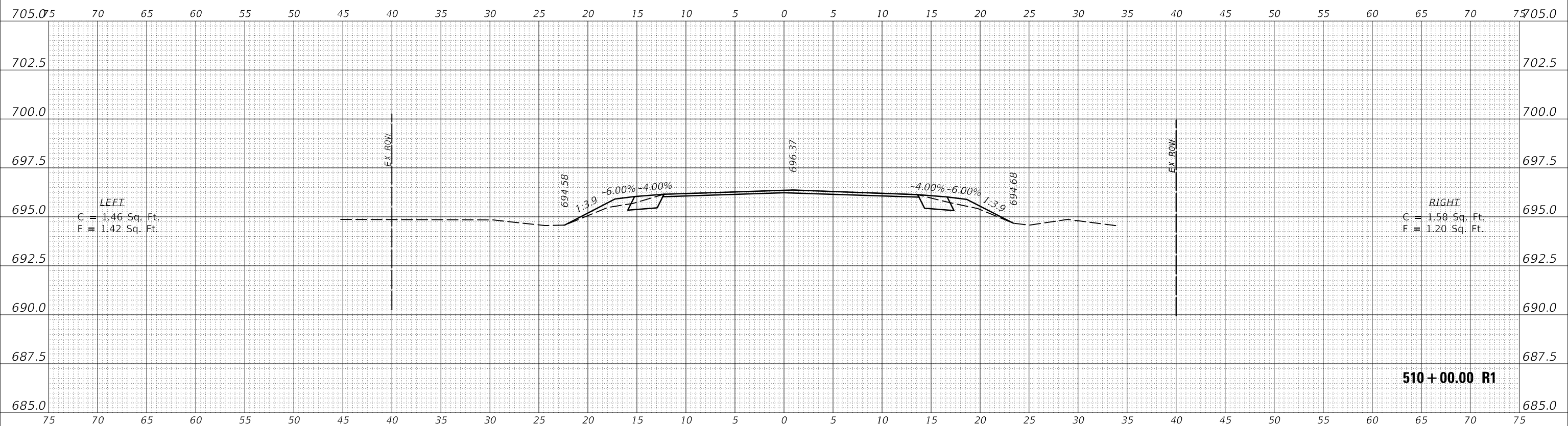
SCALE: SHEET 39 OF 120 SHEETS STA. 502+50.00 R1 TO STA. 505+00.00 R1

F.A.P. RTE.	SECTION	COUNTY	TOTAL SHEETS	SHEET NO.
836	**	*	214	130
CONTRACT NO. 70D56				

DATE	
BY	
FINAL SURVEY	SURVEYED
NOTE BOOK	PLOTTED
NO.	TEMPLATE
	AREAS CHECKED
	AREAS CHECKED

DATE	
BY	
ORIGINAL SURVEY	SURVEYED
NOTE BOOK	PLOTTED
NO.	TEMPLATE
	AREAS CHECKED
	AREAS CHECKED

MODEL: S:\MODEL\NAMES
 FILE NAME: D:\gablen\05m.d\Illinois\p\70D56\CADD\Drawn\Design\70D56\507+50.00-Cross_Section.dgn



USER NAME = PiersonTJ	DESIGNED -	REVISED -
	DRAWN -	REVISED -
PLOT SCALE = 10.0000' / in.	CHECKED -	REVISED -
PLOT DATE = 3/22/2019	DATE -	REVISED -

**STATE OF ILLINOIS
DEPARTMENT OF TRANSPORTATION**

IL-49 CROSS-SECTIONS

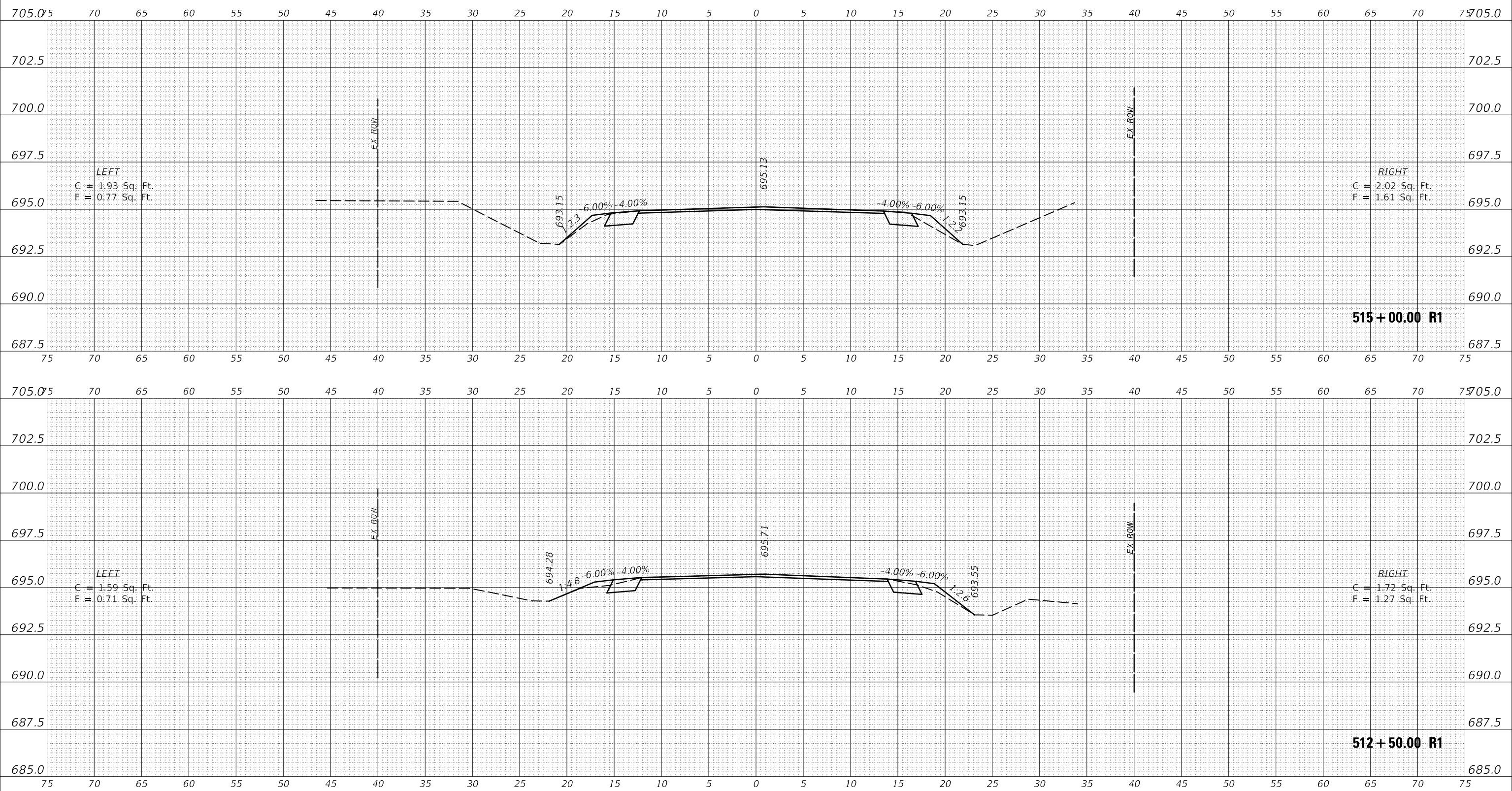
SCALE: SHEET 40 OF 120 SHEETS STA. 507+50.00 R1 TO STA. 510+00.00 R1

F.A.P. RTE.	SECTION	COUNTY	TOTAL SHEETS	SHEET NO.
836	**	*	214	131
CONTRACT NO. 70D56				

DATE	
BY	
FINAL SURVEY	SURVEYED
NOTE BOOK	PLOTTED
NO.	TEMPLATE
	AREAS CHECKED
	AREAS CHECKED

DATE	
BY	
ORIGINAL SURVEY	SURVEYED
NOTE BOOK	PLOTTED
NO.	TEMPLATE
	AREAS CHECKED
	AREAS CHECKED

MODEL: S:\MODEL\NAMES
 FILE NAME: D:\gablan\com.d\Illinois\p\PROJECTS\70D56\CADD\Drawn\Design\70D56\512+00.00 R1.dwg



USER NAME = PiersonTJ	DESIGNED -	REVISED -
	DRAWN -	REVISED -
PLOT SCALE = 10.0000 ' / in.	CHECKED -	REVISED -
PLOT DATE = 3/22/2019	DATE -	REVISED -

**STATE OF ILLINOIS
 DEPARTMENT OF TRANSPORTATION**

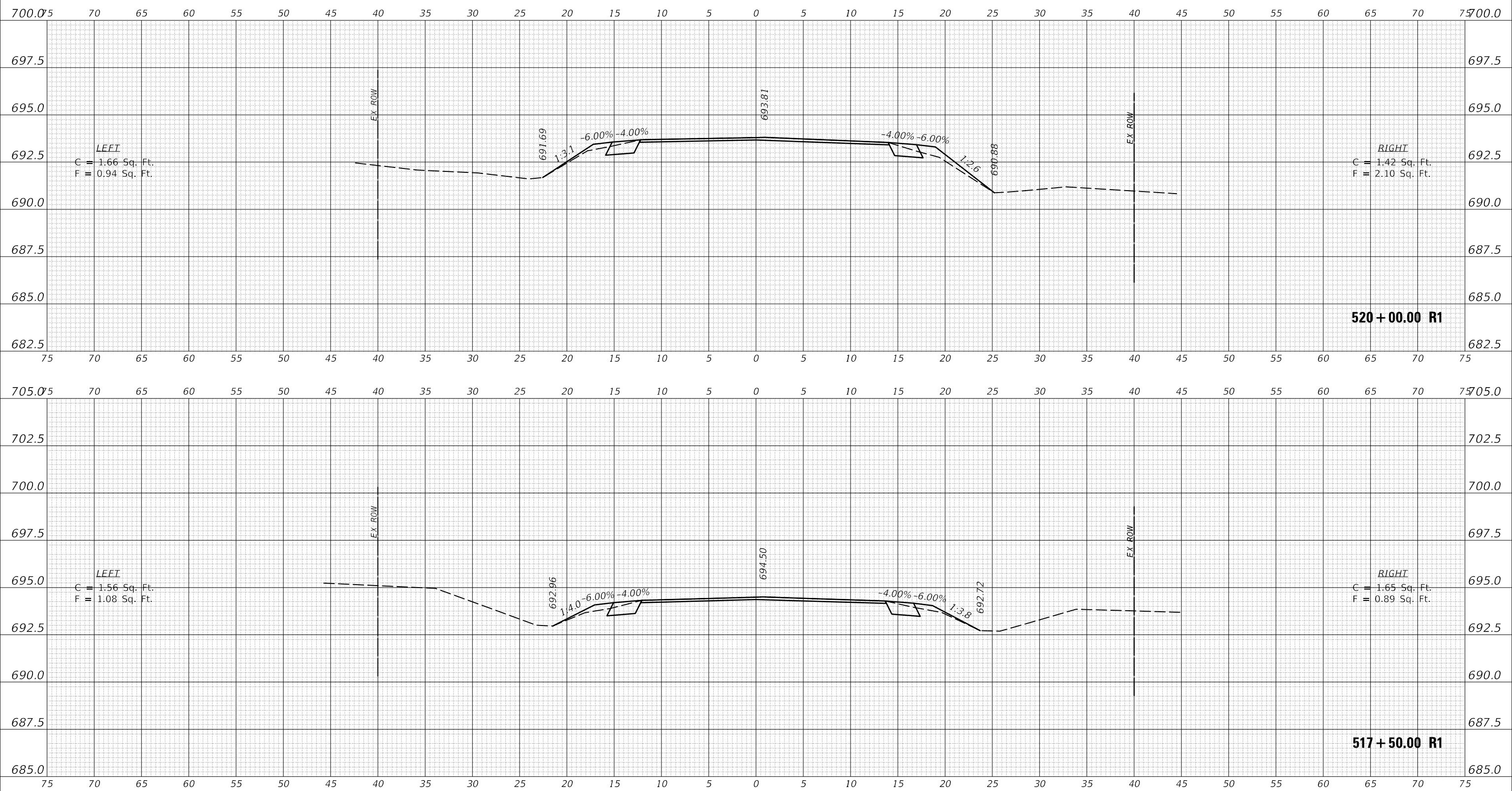
IL-49 CROSS-SECTIONS	
SCALE:	SHEET 41 OF 120 SHEETS
STA. 512+50.00 R1 TO STA. 515+00.00 R1	

F.A.P. RTE.	SECTION	COUNTY	TOTAL SHEETS	SHEET NO.
836	**	*	214	132
CONTRACT NO. 70D56				

DATE	
BY	
FINAL SURVEY	SURVEYED
NOTE BOOK	PLOTTED
NO.	TEMPLATE
	AREAS CHECKED

DATE	
BY	
ORIGINAL SURVEY	SURVEYED
NOTE BOOK	PLOTTED
NO.	TEMPLATE
	AREAS CHECKED

MODEL: \$MODELNAME\$
 FILE NAME: D:\gablancom.d\Illinois\p\PROJECTS\70D56\CADD\Drawn\Design\70D56\517+50.00 R1.dwg



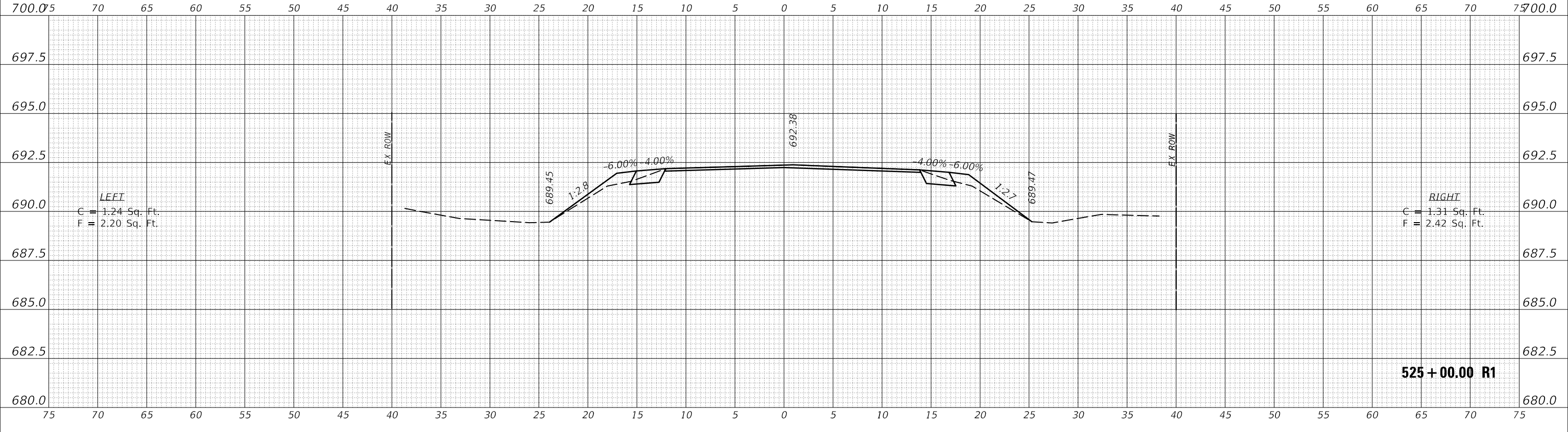
USER NAME = PiersonTJ	DESIGNED -	REVISED -
	DRAWN -	REVISED -
PLOT SCALE = 10.0000' / in.	CHECKED -	REVISED -
PLOT DATE = 3/22/2019	DATE -	REVISED -

**STATE OF ILLINOIS
 DEPARTMENT OF TRANSPORTATION**

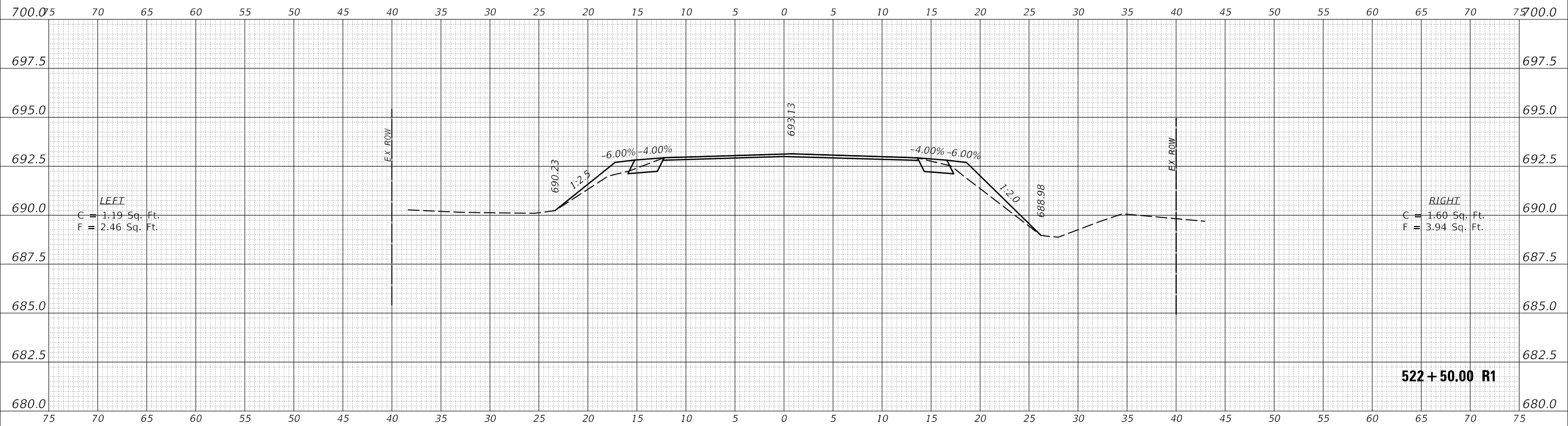
IL-49 CROSS-SECTIONS	
SCALE:	SHEET 42 OF 120 SHEETS
STA. 517+50.00 R1 TO STA. 520+00.00 R1	

F.A.P. RTE.	SECTION	COUNTY	TOTAL SHEETS	SHEET NO.
836	**	*	214	133
CONTRACT NO. 70D56				

DATE	
BY	
FINAL SURVEY	SURVEYED
NOTE BOOK	PLOTTED
NO.	TEMPLATE
	AREAS CHECKED
	AREAS CHECKED



DATE	
BY	
ORIGINAL SURVEY	SURVEYED
NOTE BOOK	PLOTTED
NO.	TEMPLATE
	AREAS CHECKED
	AREAS CHECKED



MODEL: S:\MODEL\NAMES
FILE NAME: D:\gablan\com.d\Illinois\p\70D56\CADD\Drawn\Drawn\0570D56\525+00.00 R1.dwg

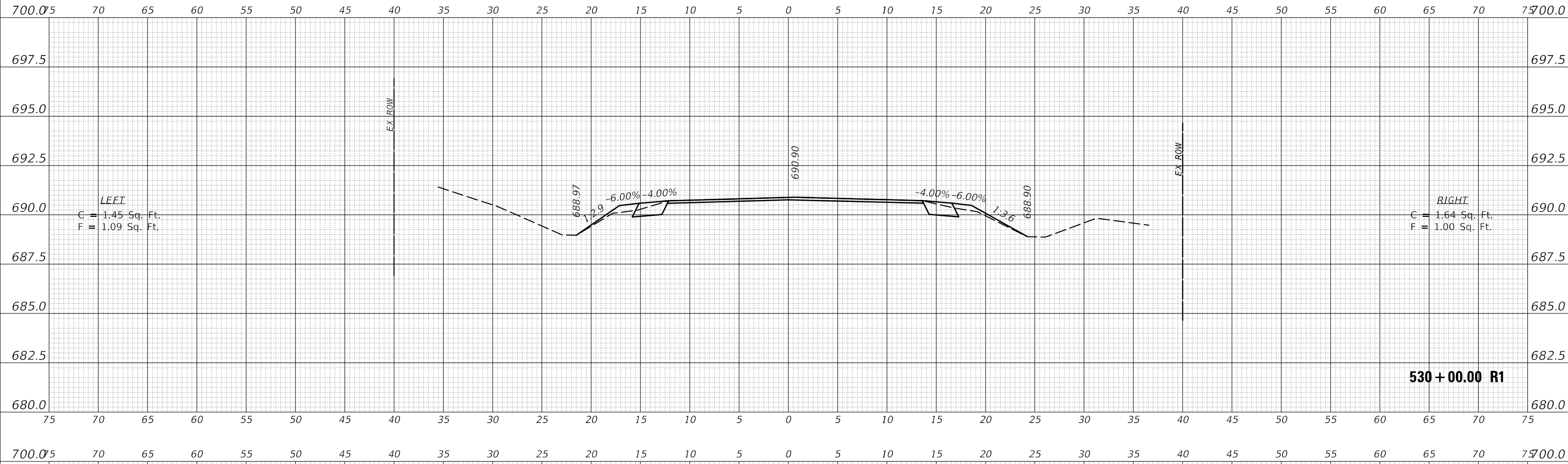
USER NAME = PiersonTJ	DESIGNED -	REVISED -
	DRAWN -	REVISED -
PLOT SCALE = 10.0000' / in.	CHECKED -	REVISED -
PLOT DATE = 3/22/2019	DATE -	REVISED -

**STATE OF ILLINOIS
DEPARTMENT OF TRANSPORTATION**

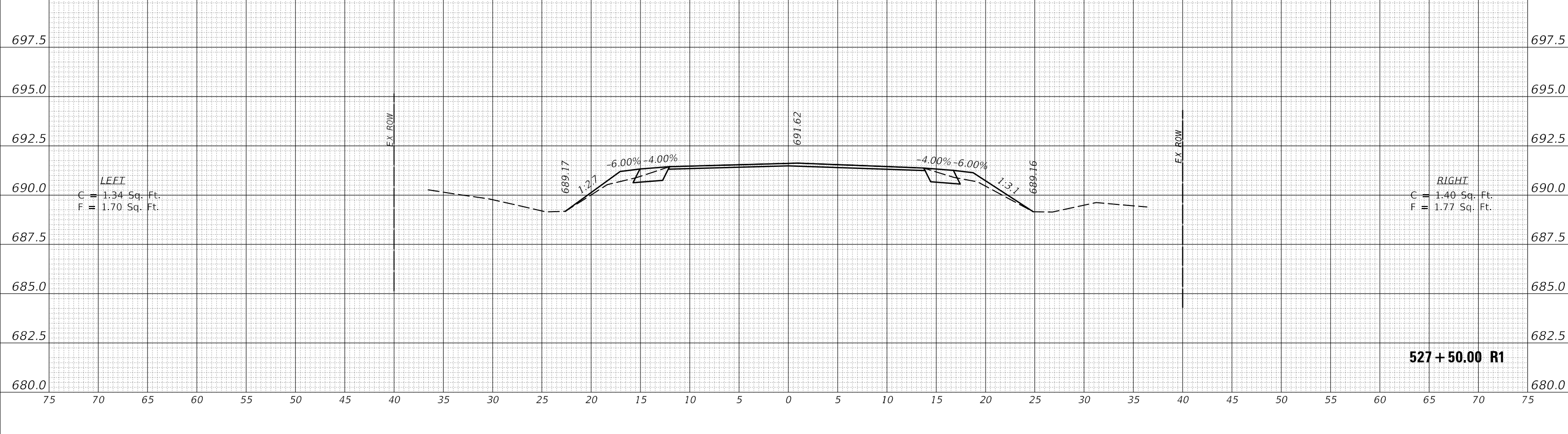
IL-49 CROSS-SECTIONS	
SCALE:	SHEET 43 OF 120 SHEETS
STA. 522+50.00 R1 TO STA. 525+00.00 R1	

F.A.P. RTE.	SECTION	COUNTY	TOTAL SHEETS	SHEET NO.
836	**	*	214	134
CONTRACT NO. 70D56				

DATE	
BY	
FINAL SURVEY NO.	
SURVEYED PLOTTED AREAS CHECKED	
TEMPLATE	
NOTE BOOK	
AREAS CHECKED	



DATE	
BY	
ORIGINAL SURVEY NO.	
SURVEYED PLOTTED AREAS CHECKED	
TEMPLATE	
NOTE BOOK	
AREAS CHECKED	



MODEL: \$MODELNAME\$
FILE NAME: D:\gablen\m\ad\illinois\p\p\70D56\CADD\Drawn\Design\70D56\527+50.00 R1.dwg

USER NAME = PiersonTJ	DESIGNED -	REVISED -
	DRAWN -	REVISED -
PLOT SCALE = 10.0000' / in.	CHECKED -	REVISED -
PLOT DATE = 3/22/2019	DATE -	REVISED -

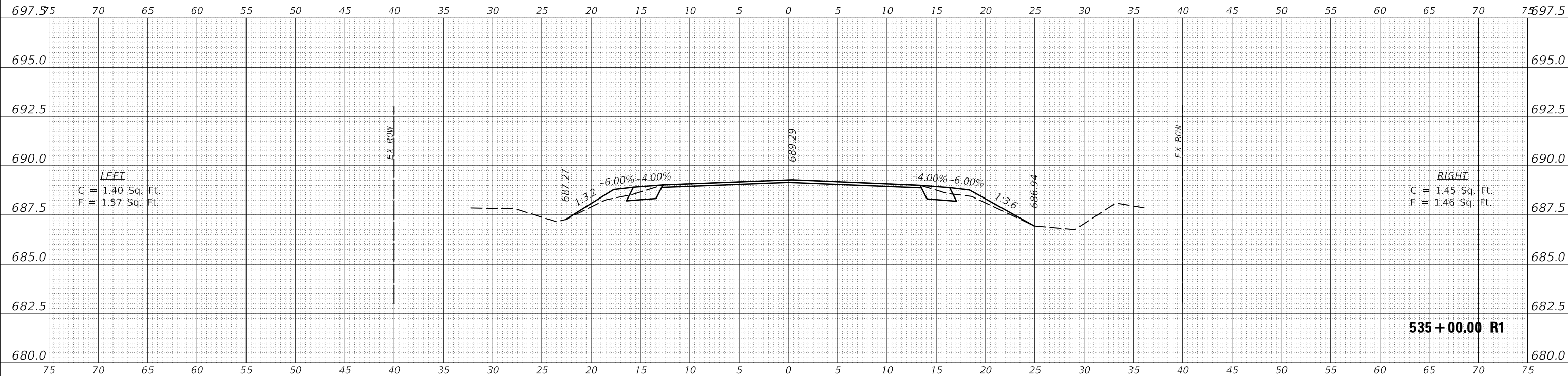
**STATE OF ILLINOIS
DEPARTMENT OF TRANSPORTATION**

IL-49 CROSS-SECTIONS

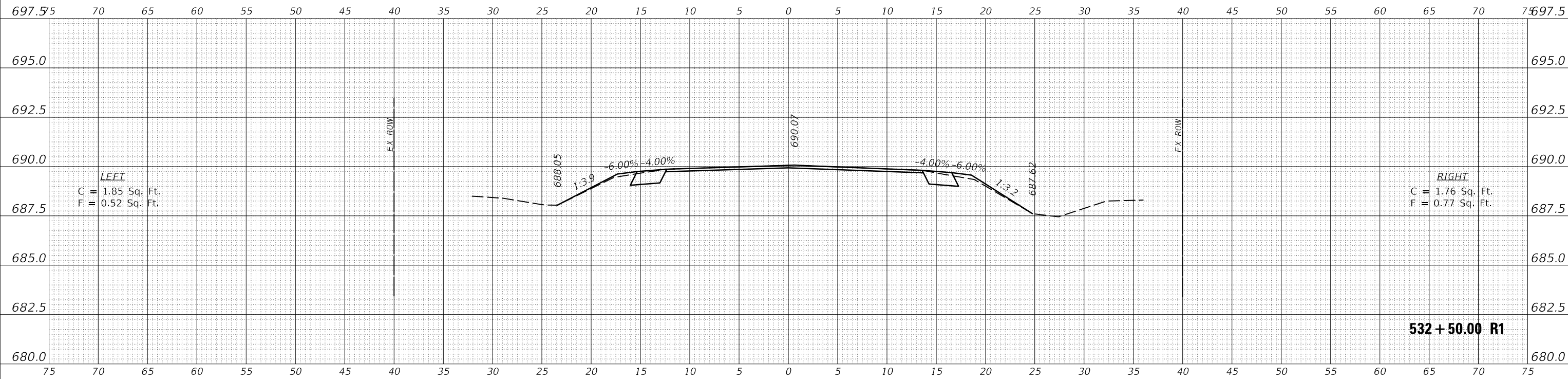
SCALE: SHEET 44 OF 120 SHEETS STA. 527+50.00 R1 TO STA. 530+00.00 R1

F.A.P. RTE.	SECTION	COUNTY	TOTAL SHEETS	SHEET NO.
836	**	*	214	135
CONTRACT NO. 70D56				

DATE	
BY	
FINAL SURVEY	SURVEYED
NOTE BOOK	PLOTTED
NO.	TEMPLATE
	AREAS CHECKED
	AREAS CHECKED



DATE	
BY	
ORIGINAL SURVEY	SURVEYED
NOTE BOOK	PLOTTED
NO.	TEMPLATE
	AREAS CHECKED
	AREAS CHECKED



MODEL: S:\MODEL\NAMES
FILE NAME: D:\gablanon\m.d\Illinois\p\PROJECT\70D56\CADD\Drawn\Design\70D56\535+00.00 R1.dwg

USER NAME = PjersonTJ	DESIGNED -	REVISED -
	DRAWN -	REVISED -
PLOT SCALE = 10.0000' / in.	CHECKED -	REVISED -
PLOT DATE = 3/22/2019	DATE -	REVISED -

**STATE OF ILLINOIS
DEPARTMENT OF TRANSPORTATION**

IL-49 CROSS-SECTIONS

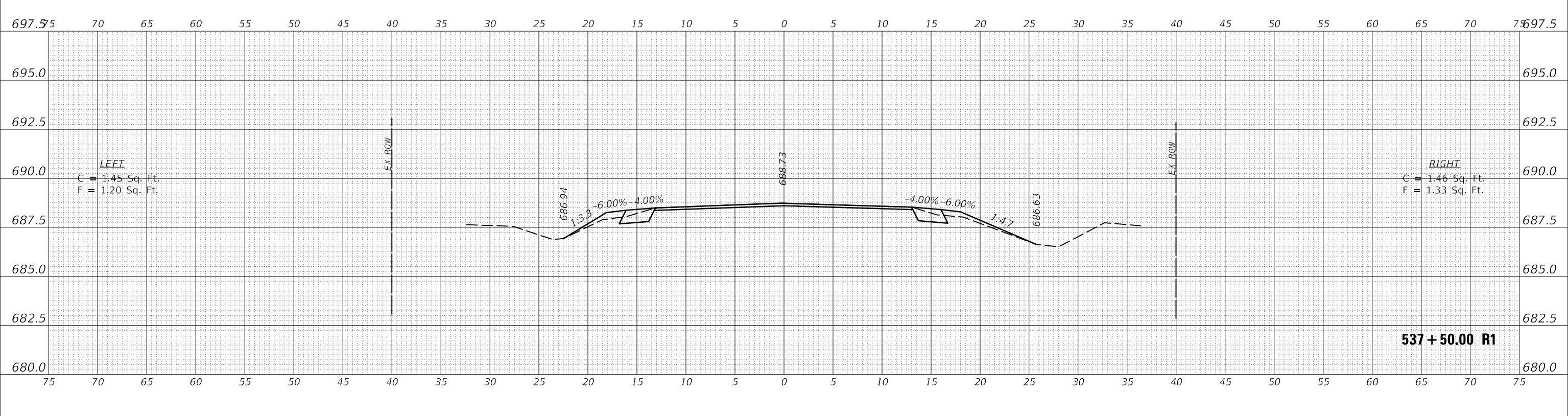
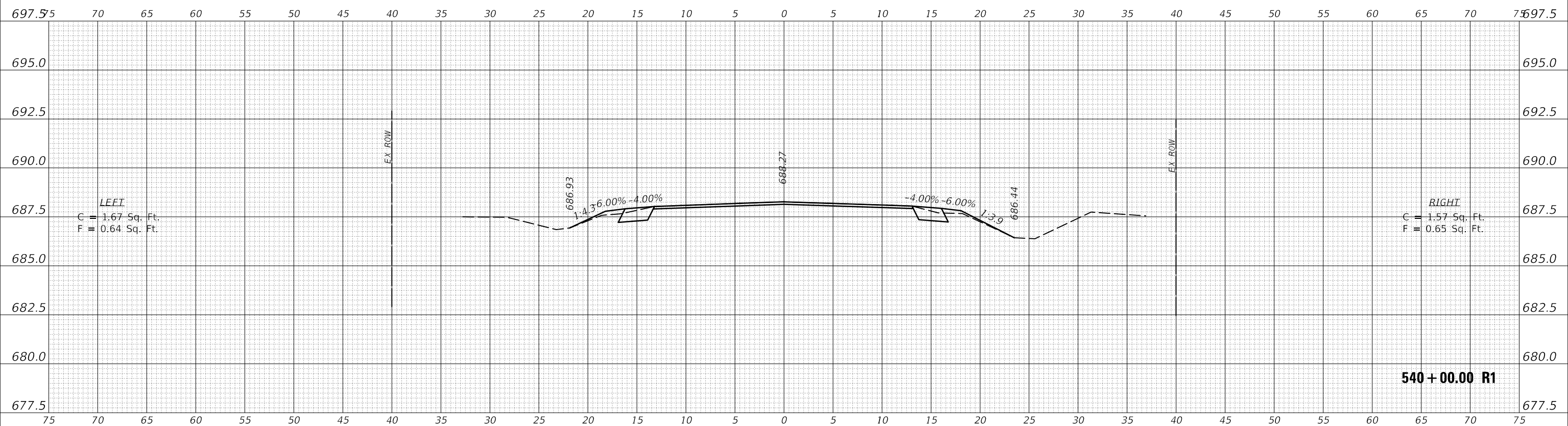
SCALE: SHEET 45 OF 120 SHEETS STA. 532+50.00 R1 TO STA. 535+00.00 R1

F.A.P. RTE.	SECTION	COUNTY	TOTAL SHEETS	SHEET NO.
836	**	*	214	136
				CONTRACT NO. 70D56

DATE	
BY	
SURVEYED	
PLOTTED	
TEMPLATE	
AREAS CHECKED	
FINAL SURVEY	
NOTE BOOK	
NO.	

DATE	
BY	
SURVEYED	
PLOTTED	
TEMPLATE	
AREAS CHECKED	
ORIGINAL SURVEY	
NOTE BOOK	
NO.	

MODEL: S:\MODEL\NAMES
 FILE NAME: D:\gablen\om.d\Illinois\pvt\PIV\DOT Documents\DOT Office\District 3\Project\0570D56\CAD\Drawn\Design\0570D56\csh-Cross Sections.dgn



USER NAME = PiersonTJ	DESIGNED -	REVISED -
	DRAWN -	REVISED -
PLOT SCALE = 10.0000 ' / in.	CHECKED -	REVISED -
PLOT DATE = 3/22/2019	DATE -	REVISED -

**STATE OF ILLINOIS
DEPARTMENT OF TRANSPORTATION**

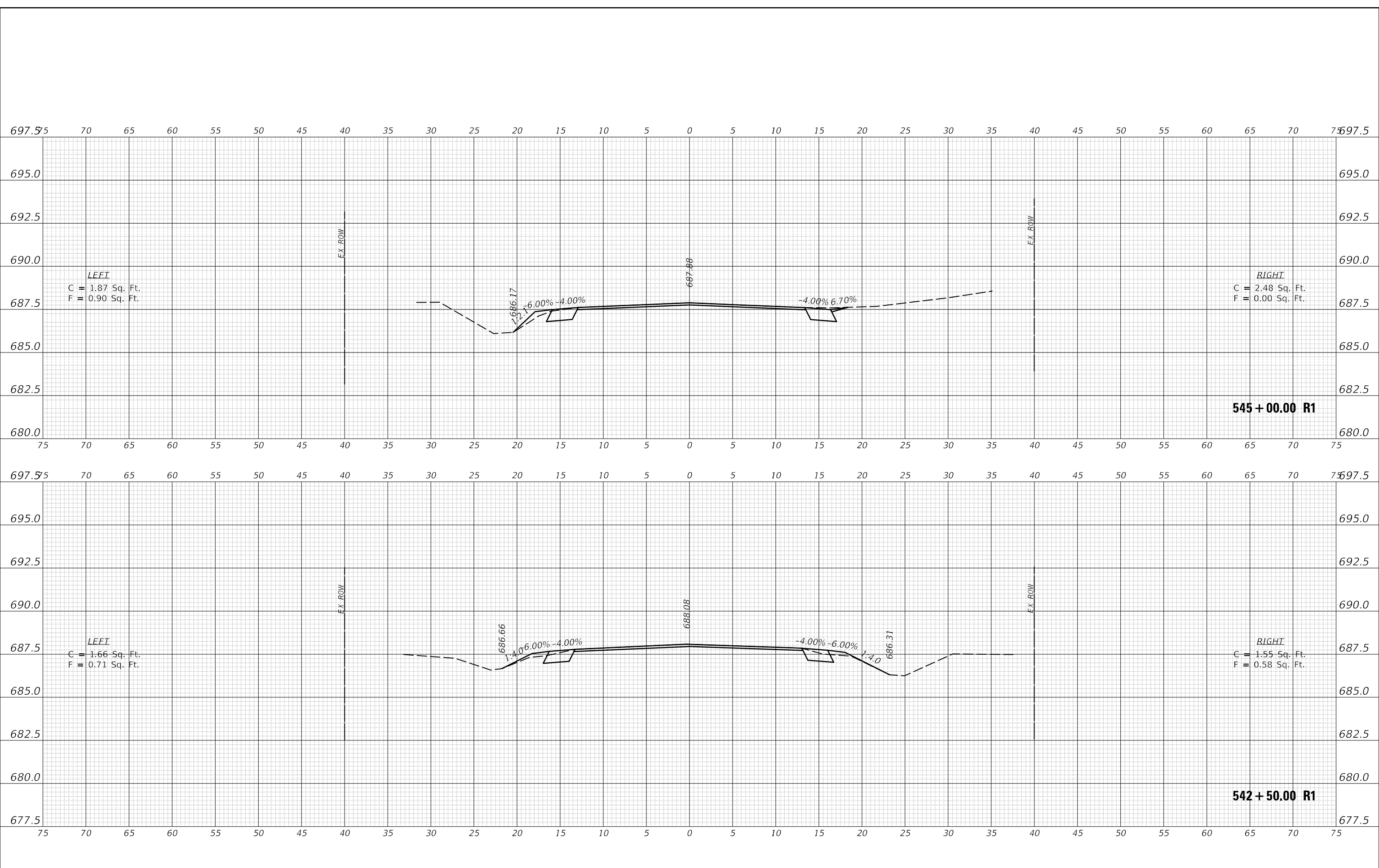
IL-49 CROSS-SECTIONS	
SCALE:	SHEET 46 OF 120 SHEETS
STA. 537+50.00 R1 TO STA. 540+00.00 R1	

F.A.P. RTE.	SECTION	COUNTY	TOTAL SHEETS	SHEET NO.
836	**	*	214	137
CONTRACT NO. 70D56				

DATE	
BY	
FINAL SURVEY	
NO. _____	
NOTE BOOK	
NO. _____	
PLATTED	
TEMPLATE	
AREAS CHECKED	

DATE	
BY	
ORIGINAL SURVEY	
NO. _____	
NOTE BOOK	
NO. _____	
PLATTED	
TEMPLATE	
AREAS CHECKED	

MODEL: S:\MODEL\NAMES
 FILE NAME: D:\gablan\com.d\Illinois\p\PROJECTS\70D56\CADD\Drawn\Design\70D56\542+50.00 R1.dwg



USER NAME = PiersonTJ	DESIGNED -	REVISED -
PLOT SCALE = 10.0000 ' / in.	DRAWN -	REVISED -
PLOT DATE = 3/22/2019	CHECKED -	REVISED -
	DATE -	REVISED -

**STATE OF ILLINOIS
 DEPARTMENT OF TRANSPORTATION**

IL-49 CROSS-SECTIONS

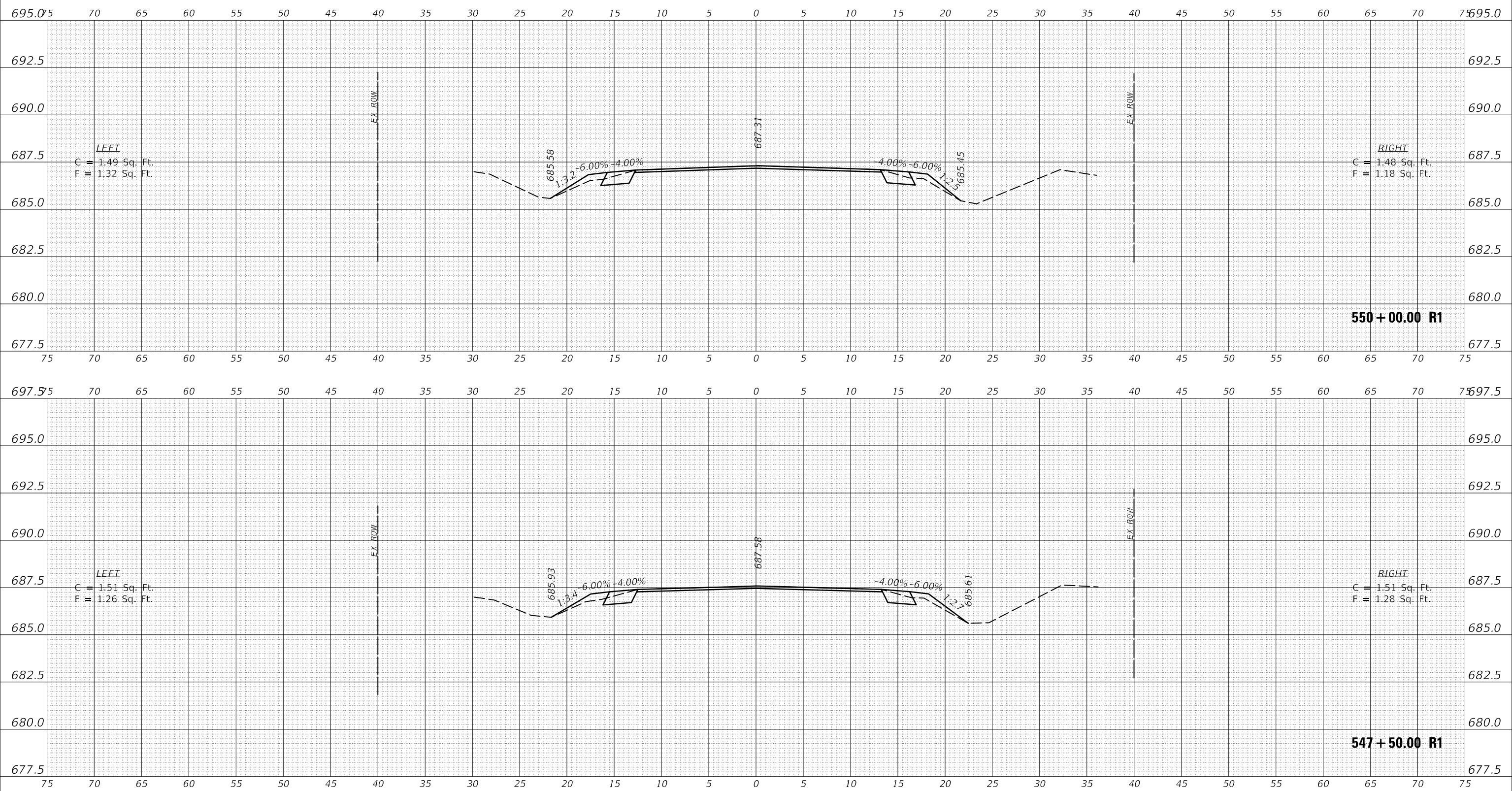
SCALE: SHEET 47 OF 120 SHEETS STA. 542+50.00 R1 TO STA. 545+00.00 R1

F.A.P. RTE.	SECTION	COUNTY	TOTAL SHEETS	SHEET NO.
836	**	*	214	138
CONTRACT NO. 70D56				

DATE	
BY	
FINAL SURVEY NO.	
SURVEYED PLOTTED AREAS CHECKED	
TEMPLATE	
NOTE BOOK	
AREAS CHECKED	

DATE	
BY	
ORIGINAL SURVEY NO.	
SURVEYED PLOTTED AREAS CHECKED	
TEMPLATE	
NOTE BOOK	
AREAS CHECKED	

MODEL: \$MODELNAME\$
 FILE NAME: D:\gablen\com.d\illinois\p\70D56\CADD\Drawn\Design\0570D56\sh-Cross_Section.dgn



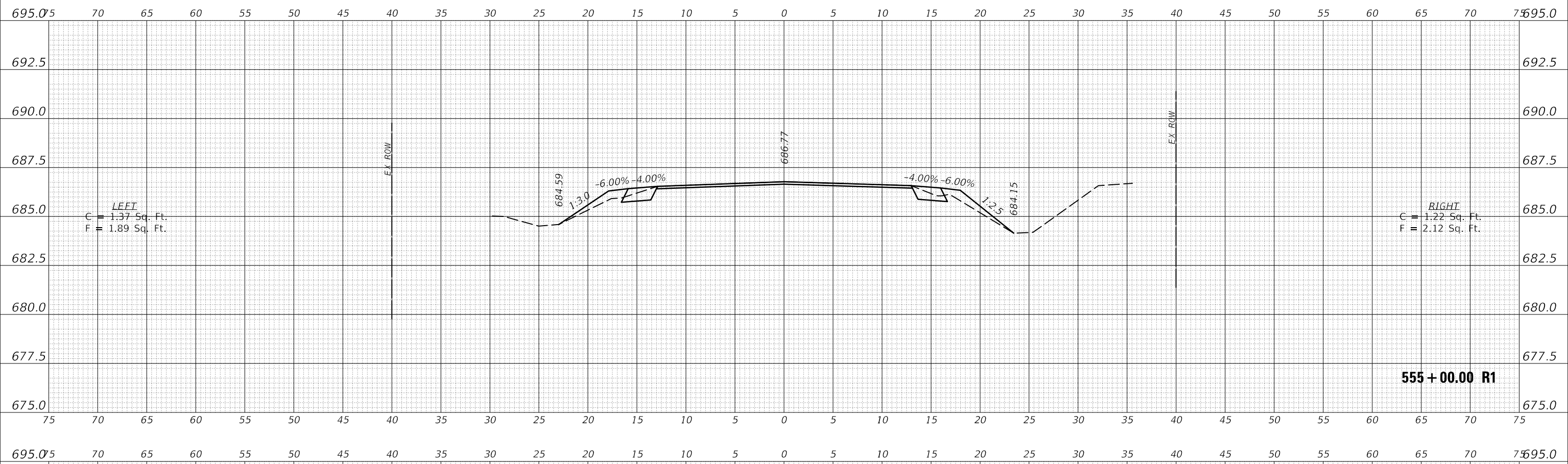
USER NAME = PiersonTJ	DESIGNED -	REVISED -
	DRAWN -	REVISED -
PLOT SCALE = 10.0000 ' / in.	CHECKED -	REVISED -
PLOT DATE = 3/22/2019	DATE -	REVISED -

**STATE OF ILLINOIS
 DEPARTMENT OF TRANSPORTATION**

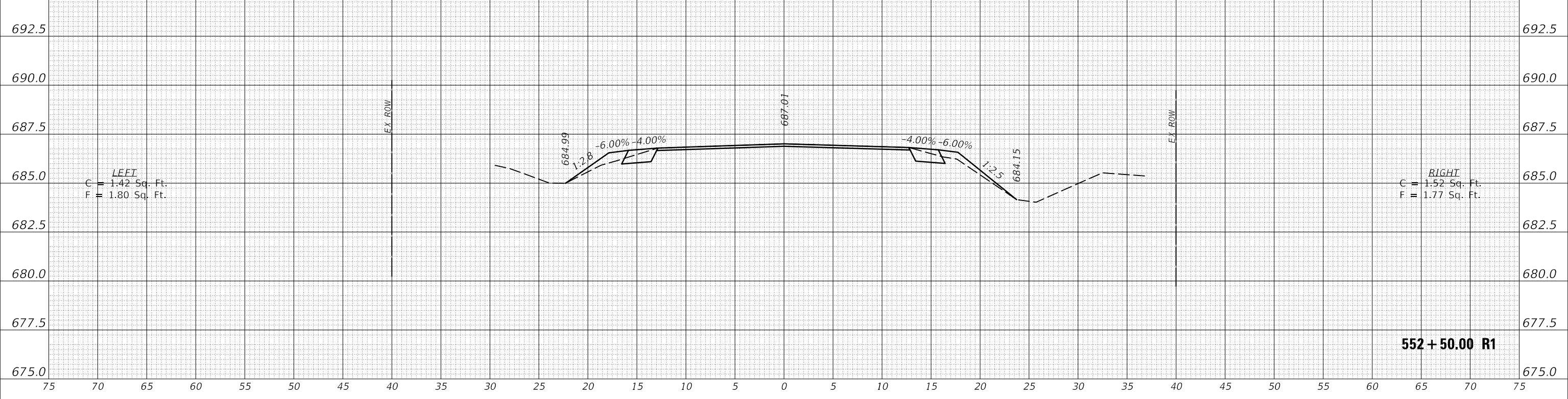
IL-49 CROSS-SECTIONS	
SCALE:	SHEET 48 OF 120 SHEETS
STA. 547+50.00 R1 TO STA. 550+00.00 R1	

F.A.P. RTE.	SECTION	COUNTY	TOTAL SHEETS	SHEET NO.
836	**	*	214	139
CONTRACT NO. 70D56				

DATE	
BY	
FINAL SURVEY NO.	
SURVEYED PLOTTED AREAS CHECKED	
TEMPLATE	
NOTE BOOK	
AREAS CHECKED	



DATE	
BY	
ORIGINAL SURVEY NO.	
SURVEYED PLOTTED AREAS CHECKED	
TEMPLATE	
NOTE BOOK	
AREAS CHECKED	



MODEL: \$MODELNAME\$
 FILE NAME: D:\gablancom.d\Illinois\p\PROJECT\DOT Documents\DOT Office\District 3\Project\DOT\70D56\CADD\Drawn\552+50.00 R1\DOT\552+50.00 R1.dwg

USER NAME = PiersonTJ	DESIGNED -	REVISED -
	DRAWN -	REVISED -
PLOT SCALE = 10.0000' / in.	CHECKED -	REVISED -
PLOT DATE = 3/22/2019	DATE -	REVISED -

**STATE OF ILLINOIS
DEPARTMENT OF TRANSPORTATION**

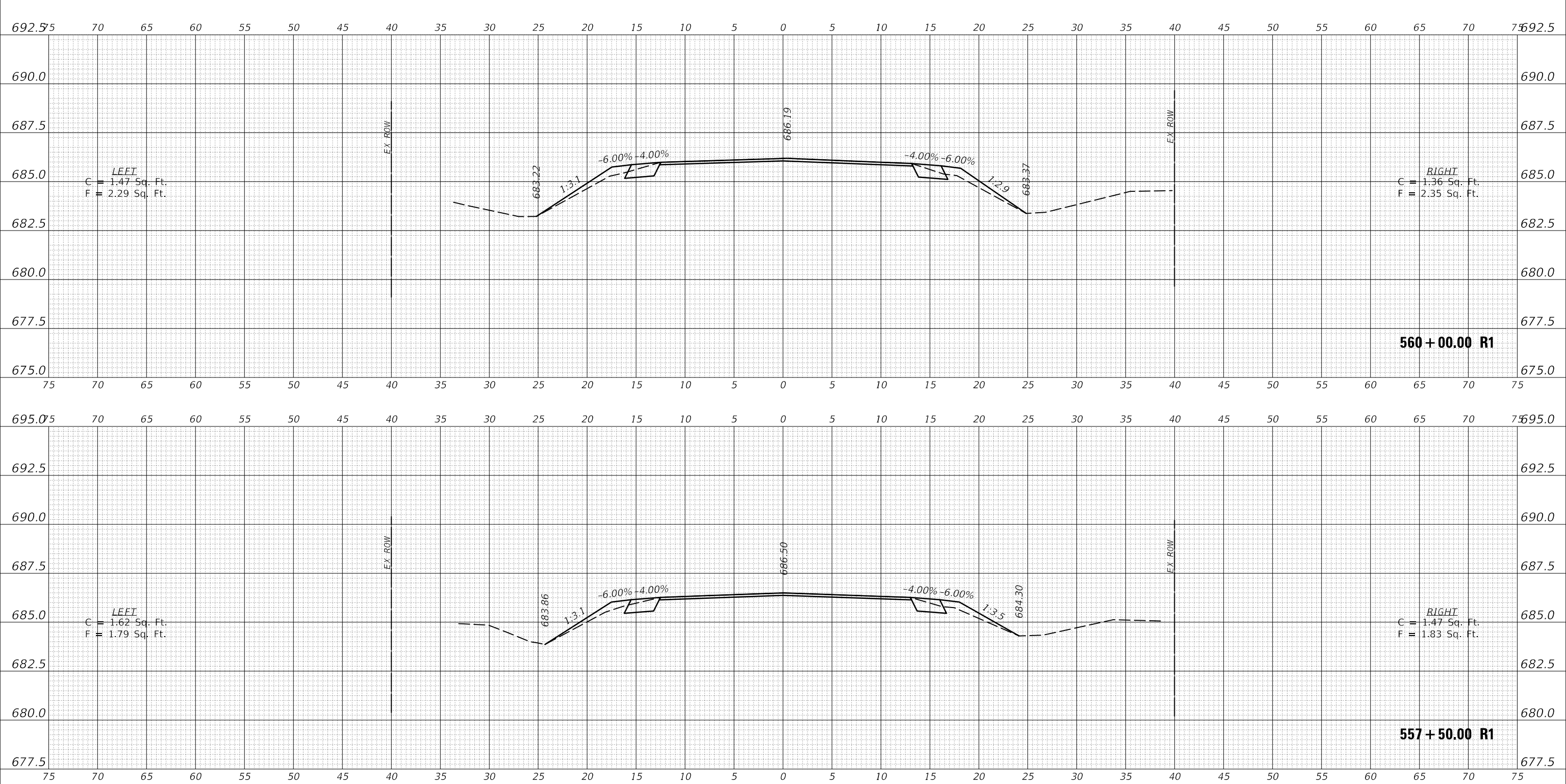
IL-49 CROSS-SECTIONS	
SCALE:	SHEET 49 OF 120 SHEETS
STA. 552+50.00 R1 TO STA. 555+00.00 R1	

F.A.P. RTE.	SECTION	COUNTY	TOTAL SHEETS	SHEET NO.
836	**	*	214	140
CONTRACT NO. 70D56				

DATE	
BY	
FINAL SURVEY	SURVEYED
NOTE BOOK	PLOTTED
NO.	TEMPLATE
	AREAS CHECKED
	AREAS CHECKED

DATE	
BY	
ORIGINAL SURVEY	SURVEYED
NOTE BOOK	PLOTTED
NO.	TEMPLATE
	AREAS CHECKED
	AREAS CHECKED

MODEL: S:\MODEL\NAMES
 FILE NAME: D:\gablan\com\ad\Illinois\p\PIVOT Documents\DOT Office\District 3\Project\0570D56\CAD\Drawn\Design\0570D56\secth-Cross_Section.dgn



USER NAME = PiersonTJ	DESIGNED -	REVISED -
	DRAWN -	REVISED -
PLOT SCALE = 10.0000 ' / in.	CHECKED -	REVISED -
PLOT DATE = 3/22/2019	DATE -	REVISED -

**STATE OF ILLINOIS
 DEPARTMENT OF TRANSPORTATION**

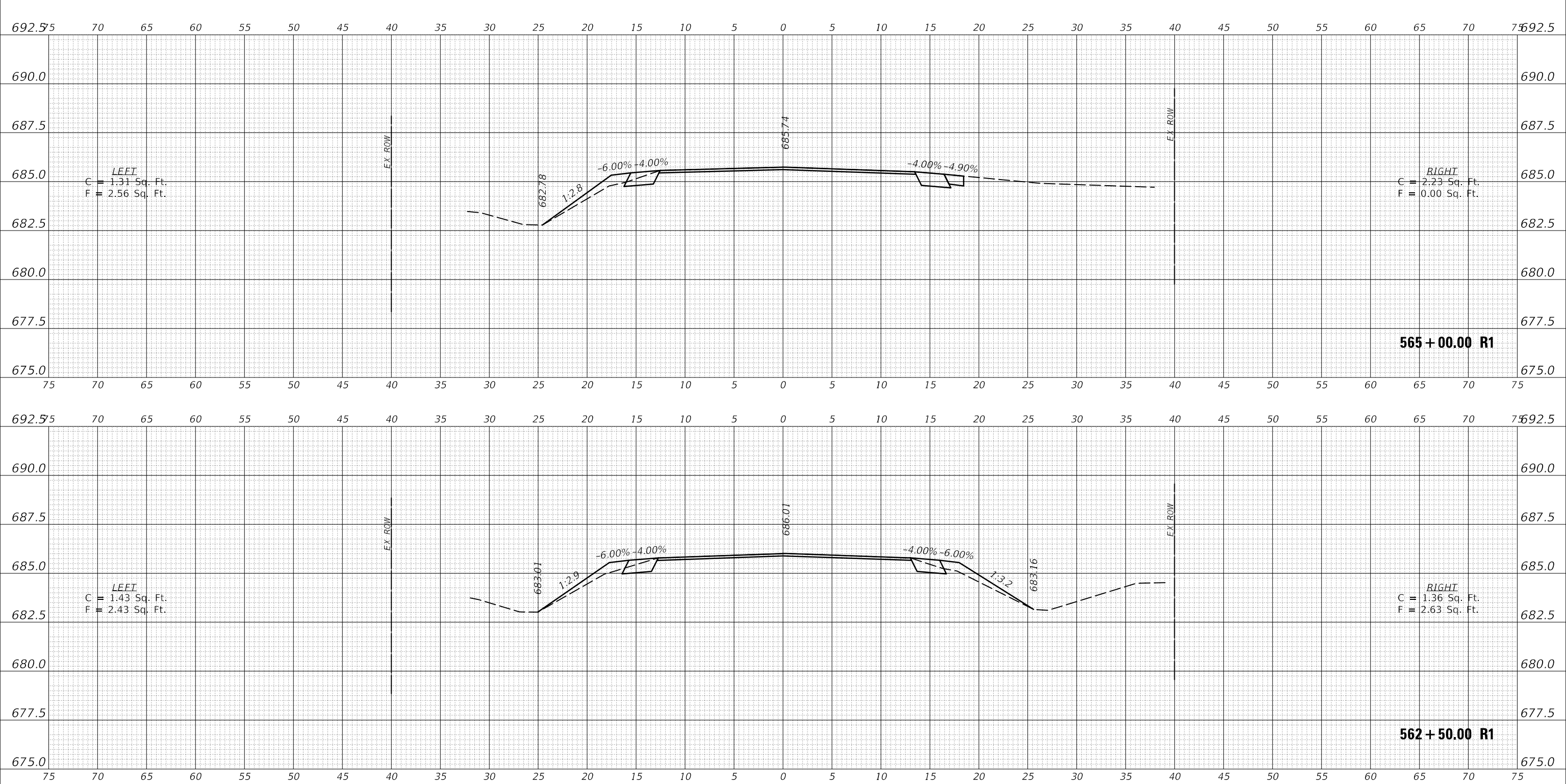
IL-49 CROSS-SECTIONS	
SCALE:	SHEET 50 OF 120 SHEETS
STA. 557+50.00 R1 TO STA. 560+00.00 R1	

F.A.P. RTE. 836	SECTION **	COUNTY *	TOTAL SHEETS 214	SHEET NO. 141
CONTRACT NO. 70D56				

DATE	
BY	
FINAL SURVEY	SURVEYED
NOTE BOOK	PLOTTED
NO.	TEMPLATE
	AREAS CHECKED
	AREAS CHECKED

DATE	
BY	
ORIGINAL SURVEY	SURVEYED
NOTE BOOK	PLOTTED
NO.	TEMPLATE
	AREAS CHECKED
	AREAS CHECKED

MODEL: S:\MODEL\NAMES
 FILE NAME: D:\gablanon\m.d\Illinois\p\70D56\CADD\Drawn\Drawn\70D56\562+50.00 R1.dwg



USER NAME = PiersonTJ	DESIGNED -	REVISED -
	DRAWN -	REVISED -
PLOT SCALE = 10.0000' / in.	CHECKED -	REVISED -
PLOT DATE = 3/22/2019	DATE -	REVISED -

**STATE OF ILLINOIS
 DEPARTMENT OF TRANSPORTATION**

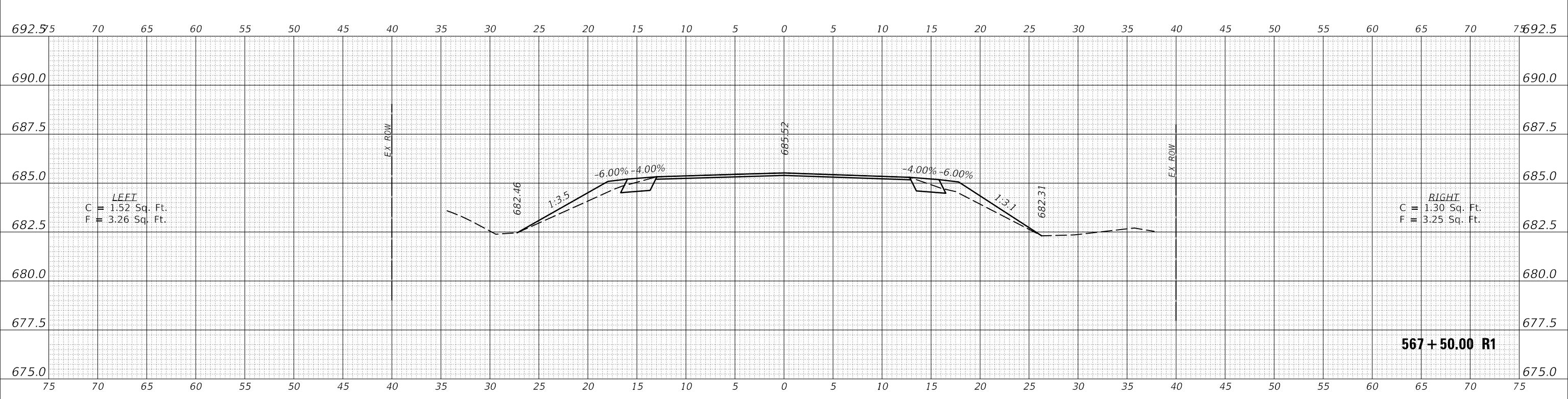
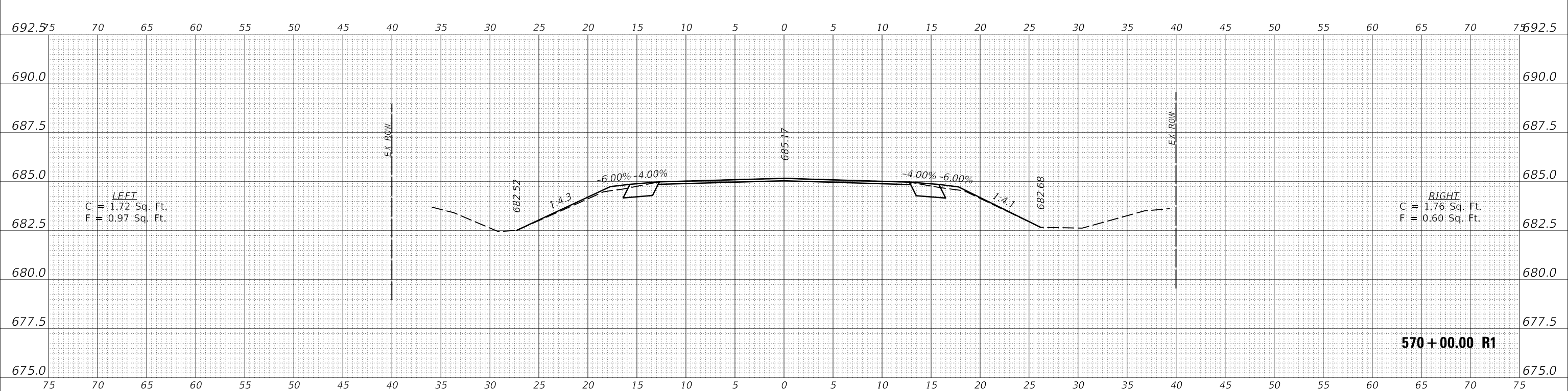
IL-49 CROSS-SECTIONS	
SCALE:	SHEET 51 OF 120 SHEETS
STA. 562+50.00 R1 TO STA. 565+00.00 R1	

F.A.P. RTE.	SECTION	COUNTY	TOTAL SHEETS	SHEET NO.
836	**	*	214	142
CONTRACT NO. 70D56				

FINAL SURVEY	SURVEYED	DATE
NOTE BOOK	PLOTTED	BY
NO.	TEMPLATE	
	AREAS CHECKED	
	AREAS CHECKED	

ORIGINAL SURVEY	SURVEYED	DATE
NOTE BOOK	PLOTTED	BY
NO.	TEMPLATE	
	AREAS CHECKED	
	AREAS CHECKED	

MODEL: S:\MODEL\NAMES
 FILE NAME: D:\gablanon\m.d\Illinois\p\70D56\CADD\Drawal\Design\70D56\567+50.00 R1.dwg



USER NAME = PiersonTJ	DESIGNED -	REVISED -
	DRAWN -	REVISED -
PLOT SCALE = 10.0000' / in.	CHECKED -	REVISED -
PLOT DATE = 3/22/2019	DATE -	REVISED -

**STATE OF ILLINOIS
 DEPARTMENT OF TRANSPORTATION**

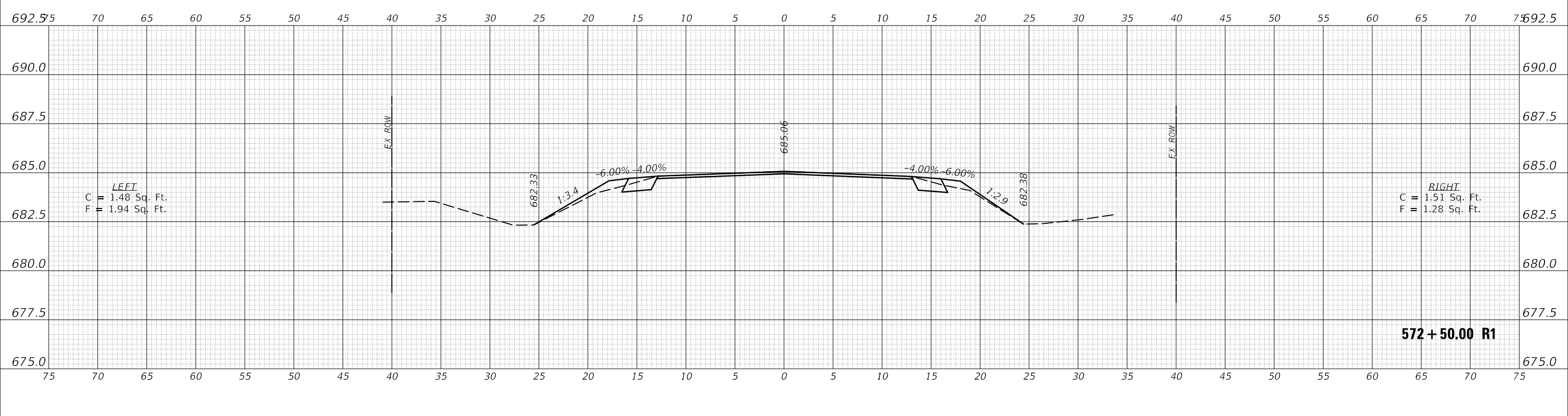
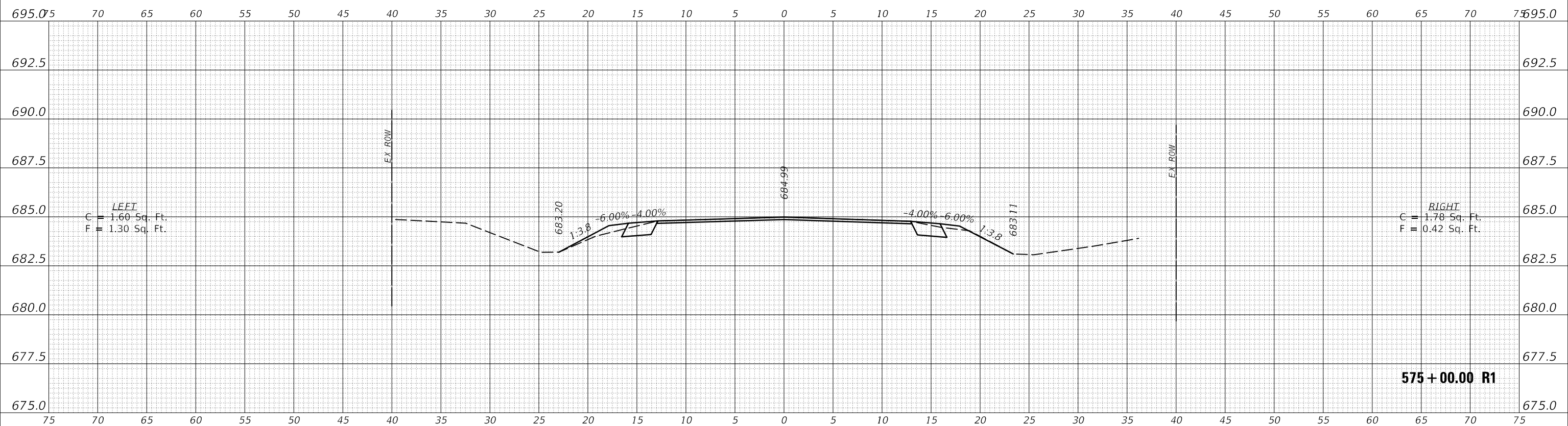
IL-49 CROSS-SECTIONS	
SCALE:	SHEET 52 OF 120 SHEETS
STA. 567+50.00 R1 TO STA. 570+00.00 R1	

F.A.P. RTE.	SECTION	COUNTY	TOTAL SHEETS	SHEET NO.
836	**	*	214	143
CONTRACT NO. 70D56				

DATE	
BY	
FINAL SURVEY	SURVEYED
NOTE BOOK	PLOTTED
NO.	TEMPLATE
	AREAS CHECKED
	AREAS CHECKED

DATE	
BY	
ORIGINAL SURVEY	SURVEYED
NOTE BOOK	PLOTTED
NO.	TEMPLATE
	AREAS CHECKED
	AREAS CHECKED

MODEL: S:\MODEL\NAMES
 FILE NAME: D:\gablanon\m.d\Illinois\p\70D56\CADD\Drawal\Design\70D56\572+50.00-Cross_Section.dgn



USER NAME = PiersonTJ	DESIGNED -	REVISED -
	DRAWN -	REVISED -
PLOT SCALE = 10.0000' / in.	CHECKED -	REVISED -
PLOT DATE = 3/22/2019	DATE -	REVISED -

**STATE OF ILLINOIS
DEPARTMENT OF TRANSPORTATION**

IL-49 CROSS-SECTIONS

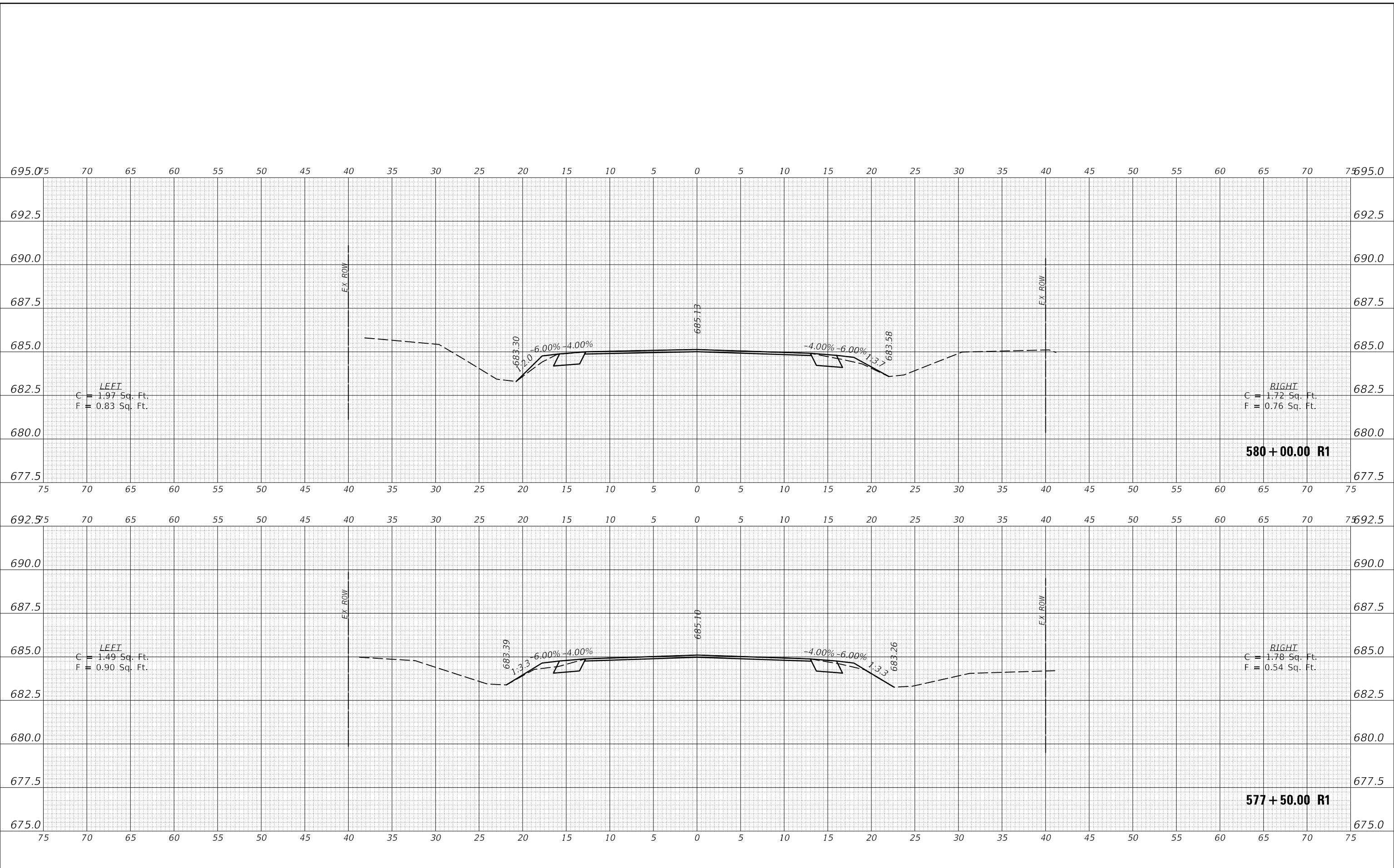
SCALE: SHEET 53 OF 120 SHEETS STA. 572+50.00 R1 TO STA. 575+00.00 R1

F.A.P. RTE.	SECTION	COUNTY	TOTAL SHEETS	SHEET NO.
836	**	*	214	144
CONTRACT NO. 70D56				

DATE	
BY	
FINAL SURVEY NO.	
SURVEYED PLOTTED	
NOTE BOOK TEMPLATE	
AREAS CHECKED	

DATE	
BY	
ORIGINAL SURVEY NO.	
SURVEYED PLOTTED	
NOTE BOOK TEMPLATE	
AREAS CHECKED	

MODEL: \$MODELNAME\$
 FILE NAME: D:\gablanon\m.d\Illinois\p\PROJECT\70D56\CADD\Drawn\Design\70D56\580+00.00 R1.dwg



USER NAME = PiersonTJ	DESIGNED -	REVISED -
	DRAWN -	REVISED -
PLOT SCALE = 10.0000' / in.	CHECKED -	REVISED -
PLOT DATE = 3/22/2019	DATE -	REVISED -

**STATE OF ILLINOIS
 DEPARTMENT OF TRANSPORTATION**

IL-49 CROSS-SECTIONS

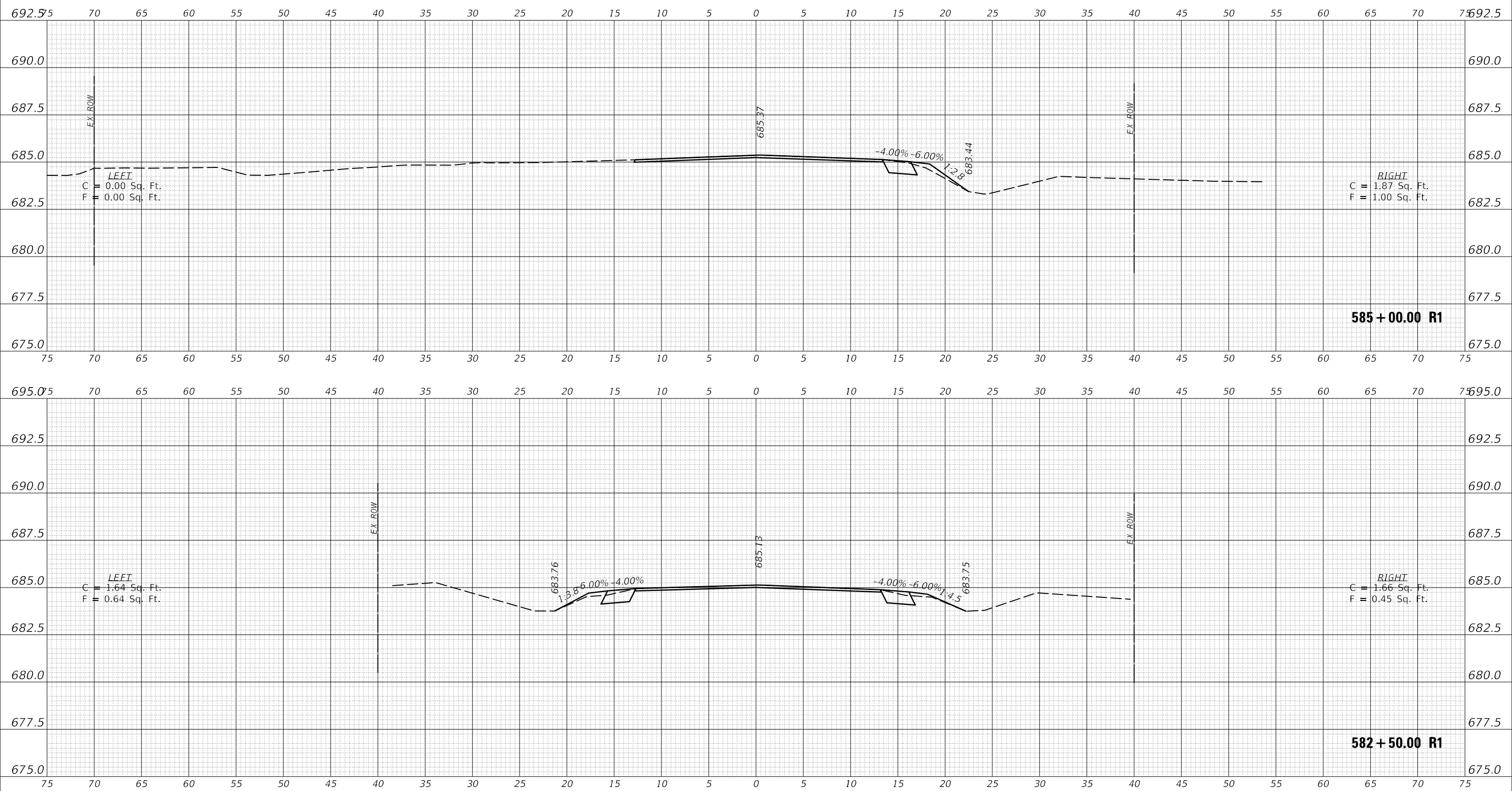
SCALE: SHEET 54 OF 120 SHEETS STA. 577+50.00 R1 TO STA. 580+00.00 R1

F.A.P. RTE.	SECTION	COUNTY	TOTAL SHEETS	SHEET NO.
836	**	*	214	145
CONTRACT NO. 70D56				

DATE	
BY	
FINAL SURVEY	SURVEYED
NOTE BOOK	PLOTTED
NO.	TEMPLATE
	AREAS CHECKED
	AREAS CHECKED

DATE	
BY	
ORIGINAL SURVEY	SURVEYED
NOTE BOOK	PLOTTED
NO.	TEMPLATE
	AREAS CHECKED
	AREAS CHECKED

MODEL: \$MODELNAME\$
 FILE NAME: D:\gablanon\m.d\Illinois\pvt\PIVOT\Documents\DOT Office\District 3\Project\0570D56\CADD\Drawn\Design\0570D56\582+50.00 Cross Section.dgn



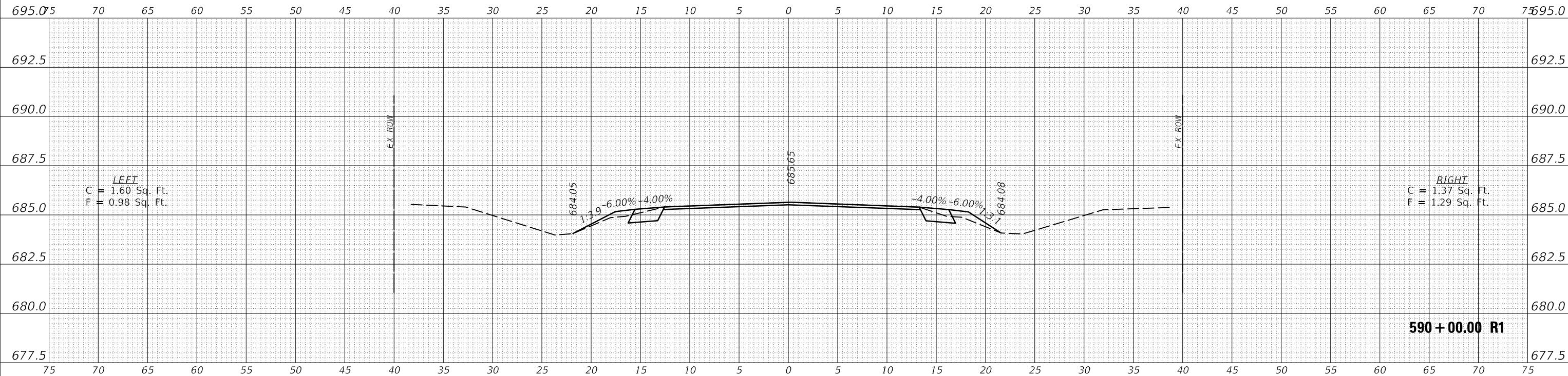
USER NAME = PiersonTJ	DESIGNED -	REVISED -
PLOT SCALE = 10.0000 ' / in.	DRAWN -	REVISED -
PLOT DATE = 3/22/2019	CHECKED -	REVISED -
	DATE -	REVISED -

**STATE OF ILLINOIS
 DEPARTMENT OF TRANSPORTATION**

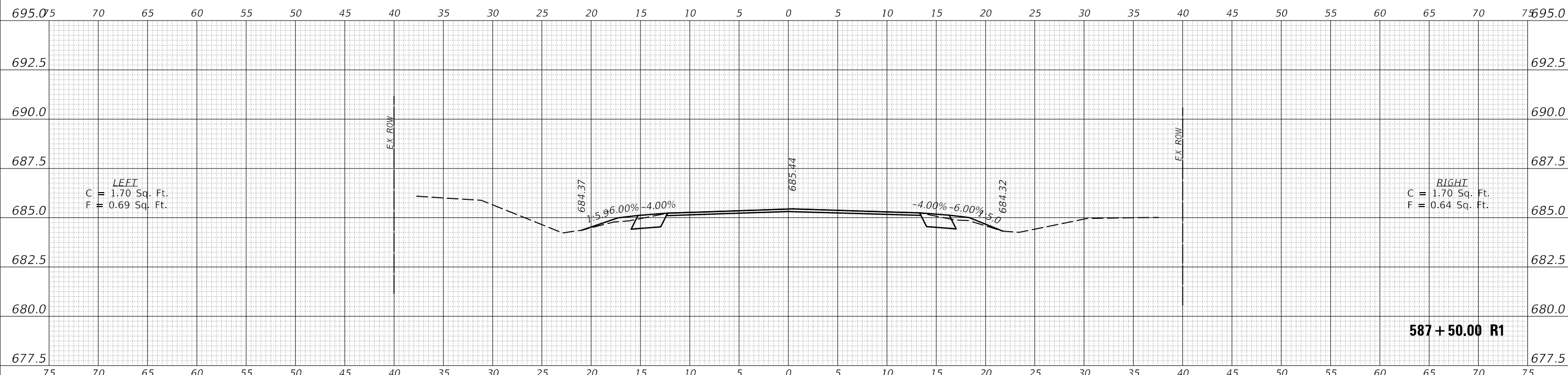
IL-49 CROSS-SECTIONS	
SCALE:	SHEET 55 OF 120 SHEETS
STA. 582+50.00 R1 TO STA. 585+00.00 R1	

F.A.P. RTE.	SECTION	COUNTY	TOTAL SHEETS	SHEET NO.
836	**	*	214	146
CONTRACT NO. 70D56				

DATE	
BY	
FINAL SURVEY	SURVEYED
NOTE BOOK	PLOTTED
NO.	TEMPLATE
	AREAS CHECKED
	AREAS CHECKED



DATE	
BY	
ORIGINAL SURVEY	SURVEYED
NOTE BOOK	PLOTTED
NO.	TEMPLATE
	AREAS CHECKED
	AREAS CHECKED



MODEL: \$MODELNAME\$
FILE NAME: D:\gablan\com.d\Illinois\p\PIV\DOT Documents\DOT Office\District 3\Project\0570D56\CAD\Drawn\Design\0570D56\587+50.00 R1.dwg

USER NAME = PiersonTJ	DESIGNED -	REVISED -
	DRAWN -	REVISED -
PLOT SCALE = 10.0000' / in.	CHECKED -	REVISED -
PLOT DATE = 3/22/2019	DATE -	REVISED -

**STATE OF ILLINOIS
DEPARTMENT OF TRANSPORTATION**

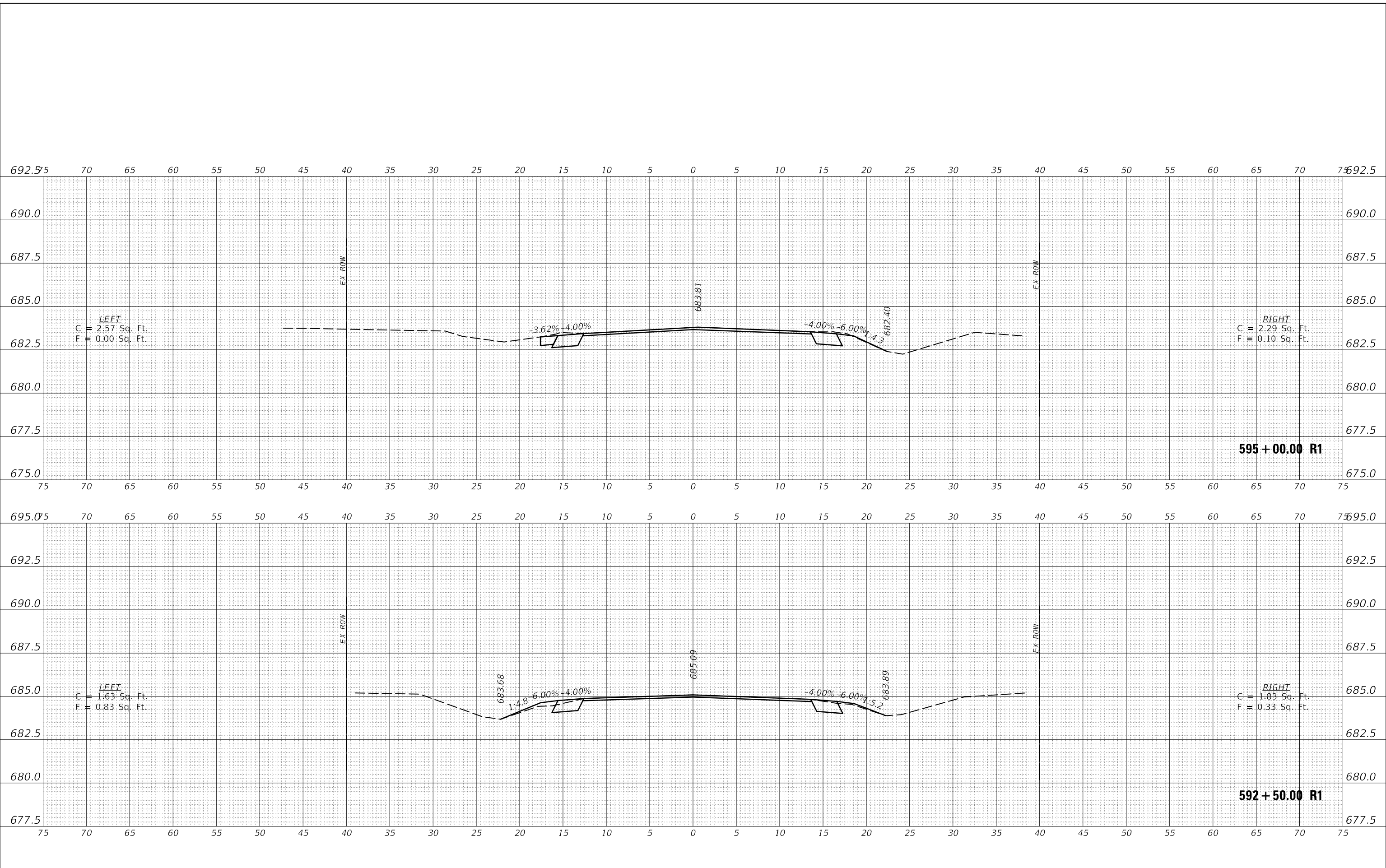
IL-49 CROSS-SECTIONS	
SCALE:	SHEET 56 OF 120 SHEETS
STA. 587+50.00 R1 TO STA. 590+00.00 R1	

F.A.P. RTE.	SECTION	COUNTY	TOTAL SHEETS	SHEET NO.
836	**	*	214	147
CONTRACT NO. 70D56				

DATE	
BY	
FINAL SURVEY	SURVEYED
NOTE BOOK	PLOTTED
NO.	TEMPLATE
	AREAS CHECKED
	AREAS CHECKED

DATE	
BY	
ORIGINAL SURVEY	SURVEYED
NOTE BOOK	PLOTTED
NO.	TEMPLATE
	AREAS CHECKED
	AREAS CHECKED

MODEL: S:\MODEL\NAMES
 FILE NAME: D:\gablen\m\ad\Illinois\p\70D56\CAD\Drawn\Design\70D56\592+50.00-Cross_Section.dgn



USER NAME = PiersonTJ	DESIGNED -	REVISED -
PLOT SCALE = 10.0000 ' / in.	DRAWN -	REVISED -
PLOT DATE = 3/22/2019	CHECKED -	REVISED -
	DATE -	REVISED -

**STATE OF ILLINOIS
 DEPARTMENT OF TRANSPORTATION**

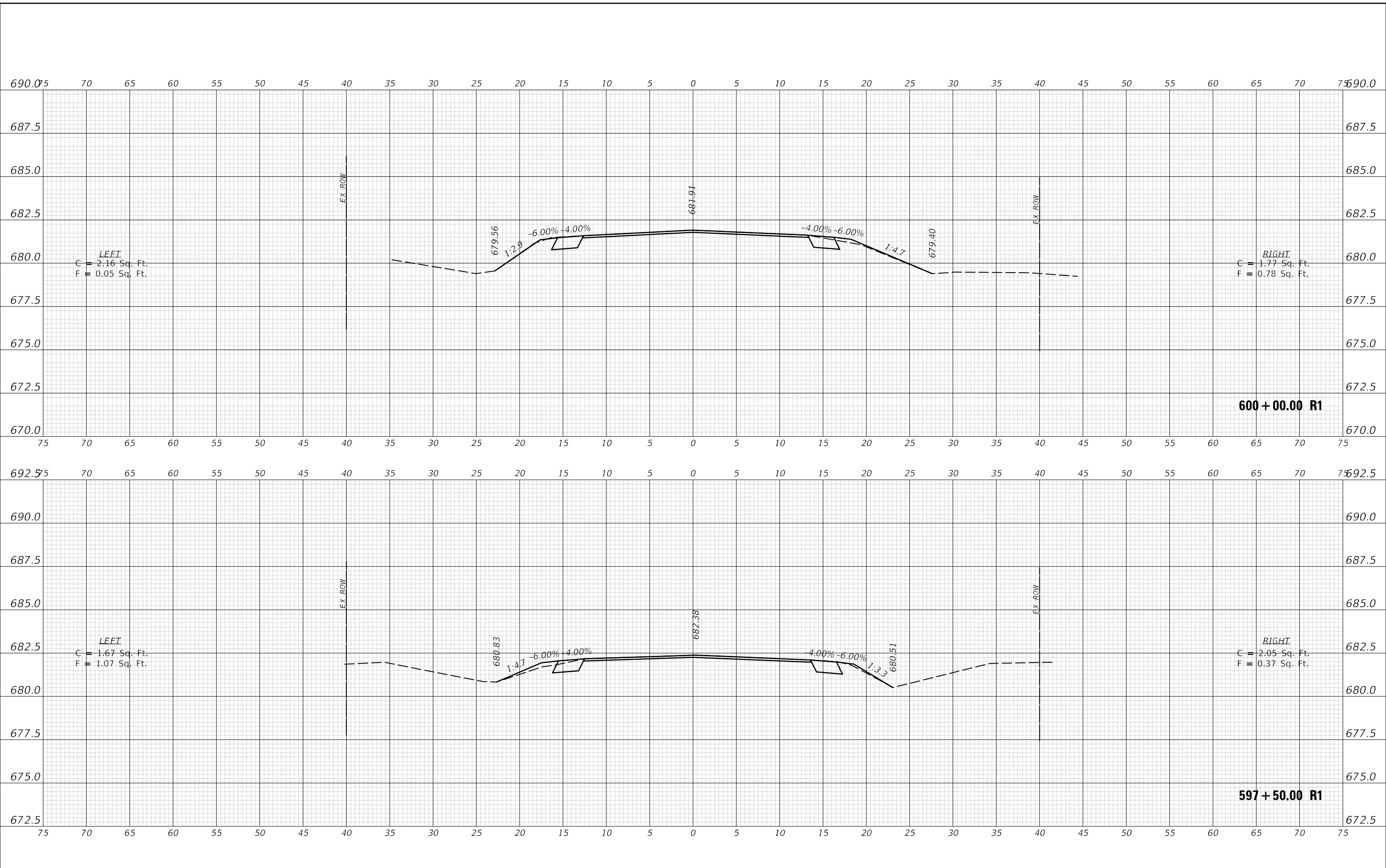
IL-49 CROSS-SECTIONS	
SCALE:	SHEET 57 OF 120 SHEETS
STA. 592+50.00 R1 TO STA. 595+00.00 R1	

F.A.P. RTE.	SECTION	COUNTY	TOTAL SHEETS	SHEET NO.
836	**	*	214	148
CONTRACT NO. 70D56				

DATE	
BY	
FINAL SURVEY NO.	
SURVEYED PLOTTED TEMPLATE AREAS CHECKED	
NOTE BOOK NO.	
AREAS CHECKED	

DATE	
BY	
ORIGINAL SURVEY NO.	
SURVEYED PLOTTED TEMPLATE AREAS CHECKED	
NOTE BOOK NO.	
AREAS CHECKED	

MODEL: \$MODELNAME\$
 FILE NAME: D:\gablancom.d\Illinois\p\70D56\CADD\Drawn\Design\70D56\58th-Cross_Section.dgn



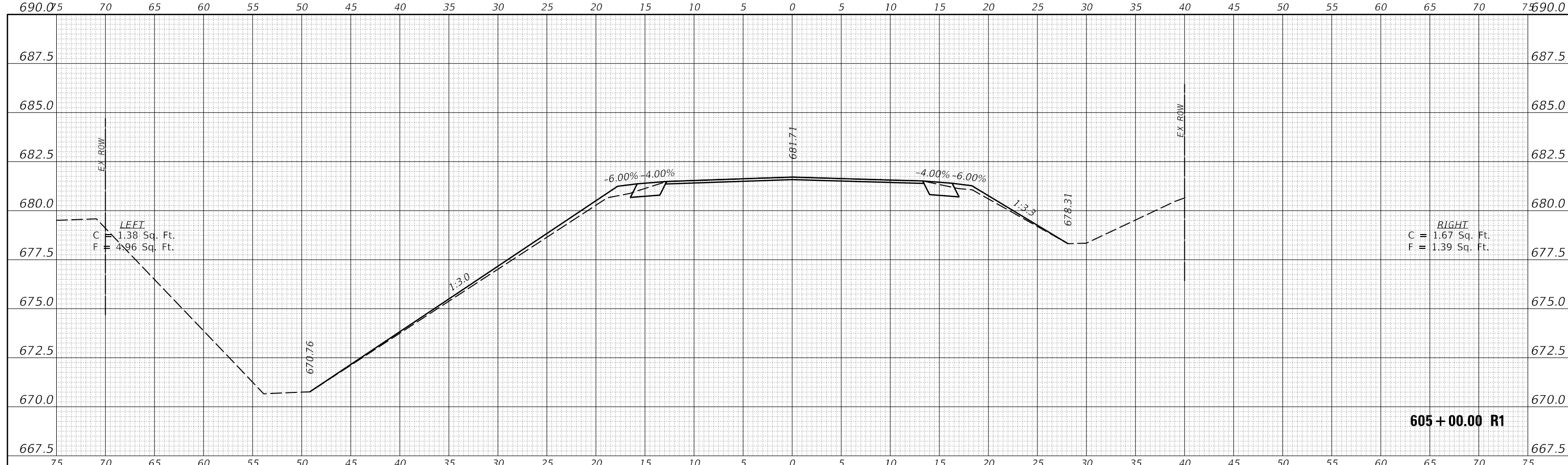
USER NAME = PiersonTJ	DESIGNED -	REVISED -
	DRAWN -	REVISED -
PLOT SCALE = 10.0000' / in.	CHECKED -	REVISED -
PLOT DATE = 3/22/2019	DATE -	REVISED -

**STATE OF ILLINOIS
 DEPARTMENT OF TRANSPORTATION**

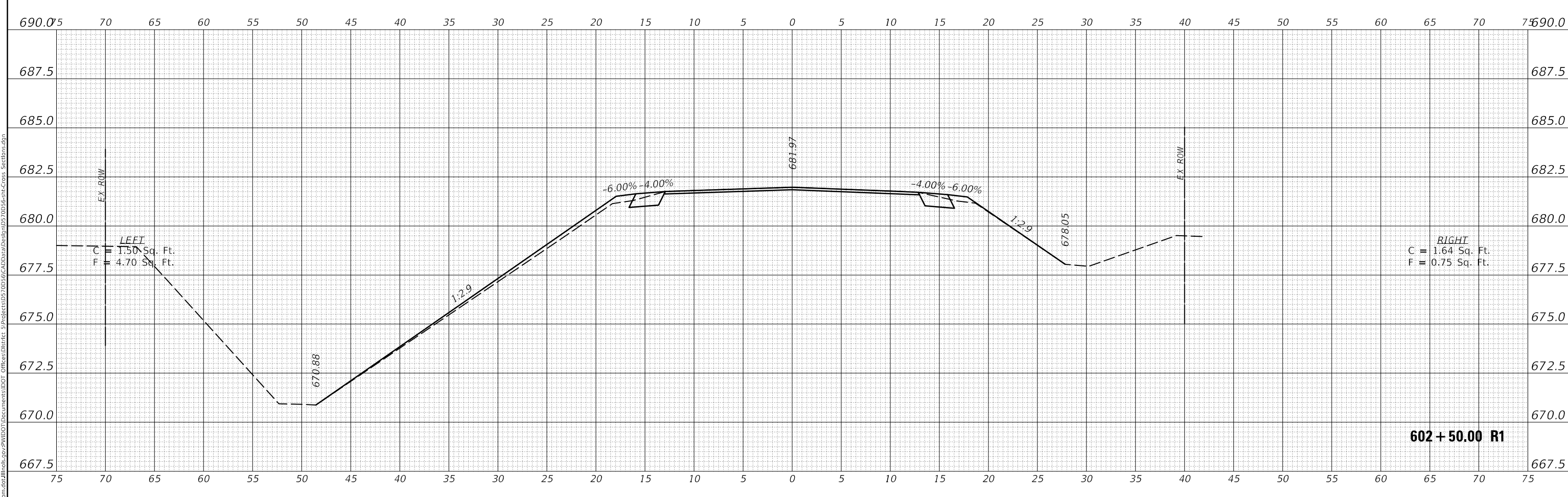
IL-49 CROSS-SECTIONS	
SCALE:	SHEET 58 OF 120 SHEETS
STA. 597+50.00 R1 TO STA. 600+00.00 R1	

F.A.P. RTE.	SECTION	COUNTY	TOTAL SHEETS	SHEET NO.
836	**	*	214	149
CONTRACT NO. 70D56				
ILLINOIS FED. AID PROJECT				

DATE	
BY	
FINAL SURVEY NO.	
SURVEYED PLOTTED AREAS CHECKED	
TEMPLATE	
NOTE BOOK	
AREAS CHECKED	



DATE	
BY	
ORIGINAL SURVEY NO.	
SURVEYED PLOTTED AREAS CHECKED	
TEMPLATE	
NOTE BOOK	
AREAS CHECKED	



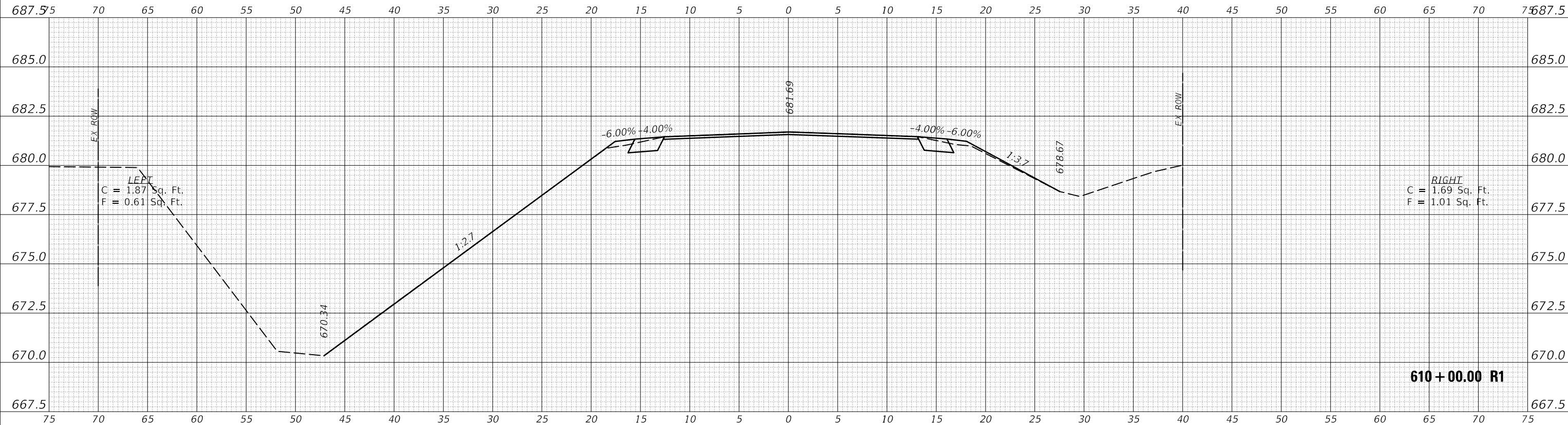
USER NAME = PiersonTJ	DESIGNED -	REVISED -
	DRAWN -	REVISED -
PLOT SCALE = 10.0000 ' / in.	CHECKED -	REVISED -
PLOT DATE = 3/22/2019	DATE -	REVISED -

**STATE OF ILLINOIS
DEPARTMENT OF TRANSPORTATION**

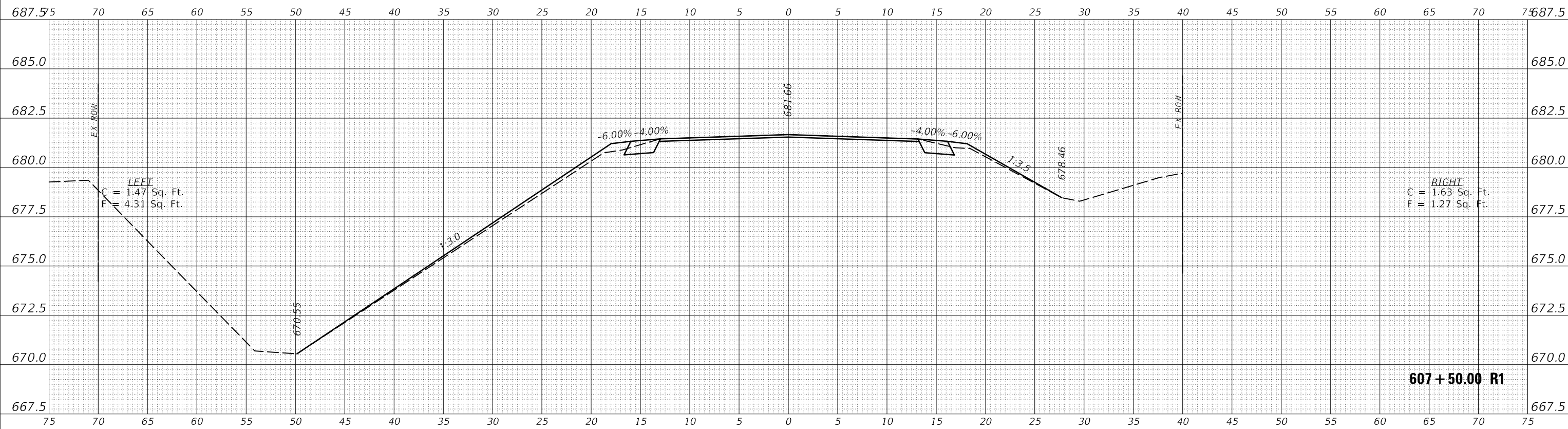
IL-49 CROSS-SECTIONS	
SCALE:	SHEET 59 OF 120 SHEETS
STA. 602+50.00 R1 TO STA. 605+00.00 R1	

F.A.P. RTE.	SECTION	COUNTY	TOTAL SHEETS	SHEET NO.
836	**	*	214	150
CONTRACT NO. 70D56				

DATE	
BY	
FINAL SURVEY	SURVEYED
NOTE BOOK	PLOTTED
NO.	TEMPLATE
	AREAS CHECKED



DATE	
BY	
ORIGINAL SURVEY	SURVEYED
NOTE BOOK	PLOTTED
NO.	TEMPLATE
	AREAS CHECKED



MODEL: \$MODELNAME\$
FILE NAME: D:\gablan\com\ad\Illinois\p\PIV\DOT Documents\DOT Office\District 3\Project\70D56\CAD\Drawn\Drawn\70D56\sh-Cross Sections.dgn

USER NAME = PiersonTJ	DESIGNED -	REVISED -
	DRAWN -	REVISED -
PLOT SCALE = 10.0000 ' / in.	CHECKED -	REVISED -
PLOT DATE = 3/22/2019	DATE -	REVISED -

**STATE OF ILLINOIS
DEPARTMENT OF TRANSPORTATION**

IL-49 CROSS-SECTIONS

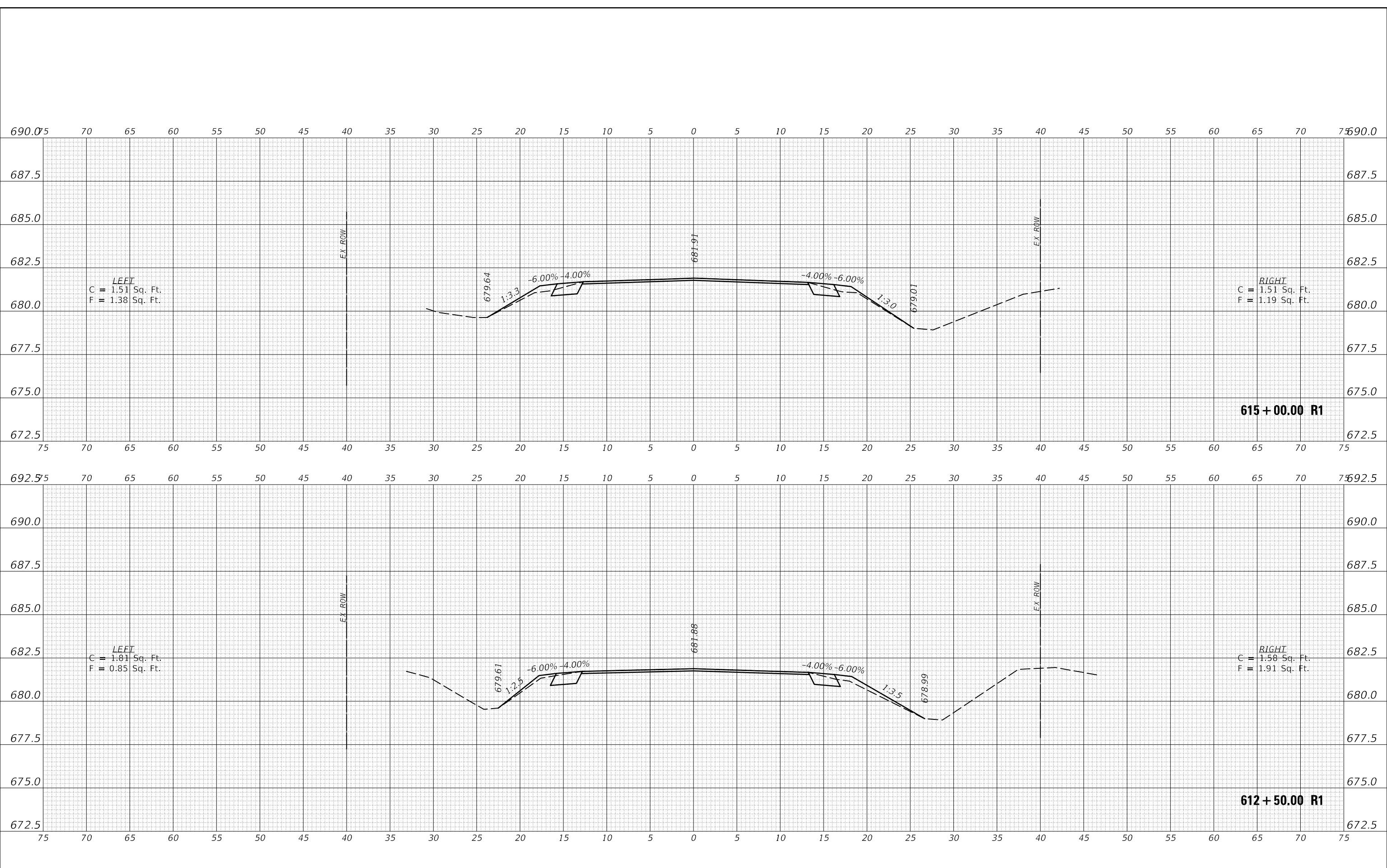
SCALE: SHEET 60 OF 120 SHEETS STA. 607+50.00 R1 TO STA. 610+00.00 R1

F.A.P. RTE.	SECTION	COUNTY	TOTAL SHEETS	SHEET NO.
836	**	*	214	151
CONTRACT NO. 70D56				

DATE	
BY	
FINAL SURVEY	
NOTE BOOK	
NO.	
SURVEYED	
PLOTTED	
TEMPLATE	
AREAS CHECKED	

DATE	
BY	
ORIGINAL SURVEY	
NOTE BOOK	
NO.	
SURVEYED	
PLOTTED	
TEMPLATE	
AREAS CHECKED	

MODEL: S:\MODEL\NAMES
 FILE NAME: D:\gablan\com.d\Illinois\gov\PIVOT\Documents\DOT Office\District 3\Project\0570D56\CADD\Drawn\Design\0570D56\secth-Cross_Section.dgn



USER NAME = PiersonTJ	DESIGNED -	REVISED -
	DRAWN -	REVISED -
PLOT SCALE = 10.0000 ' / in.	CHECKED -	REVISED -
PLOT DATE = 3/22/2019	DATE -	REVISED -

**STATE OF ILLINOIS
 DEPARTMENT OF TRANSPORTATION**

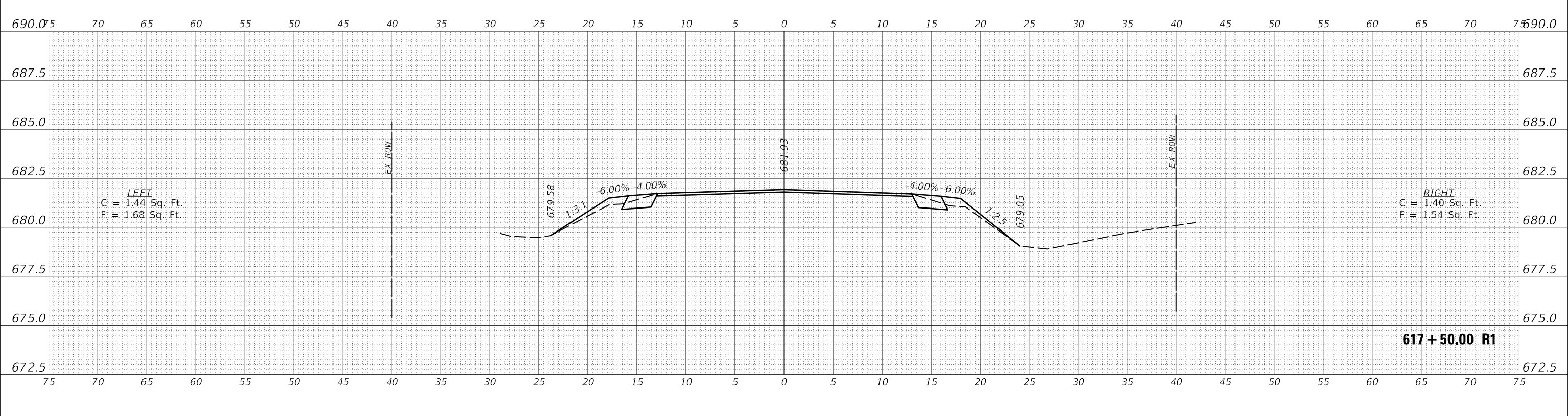
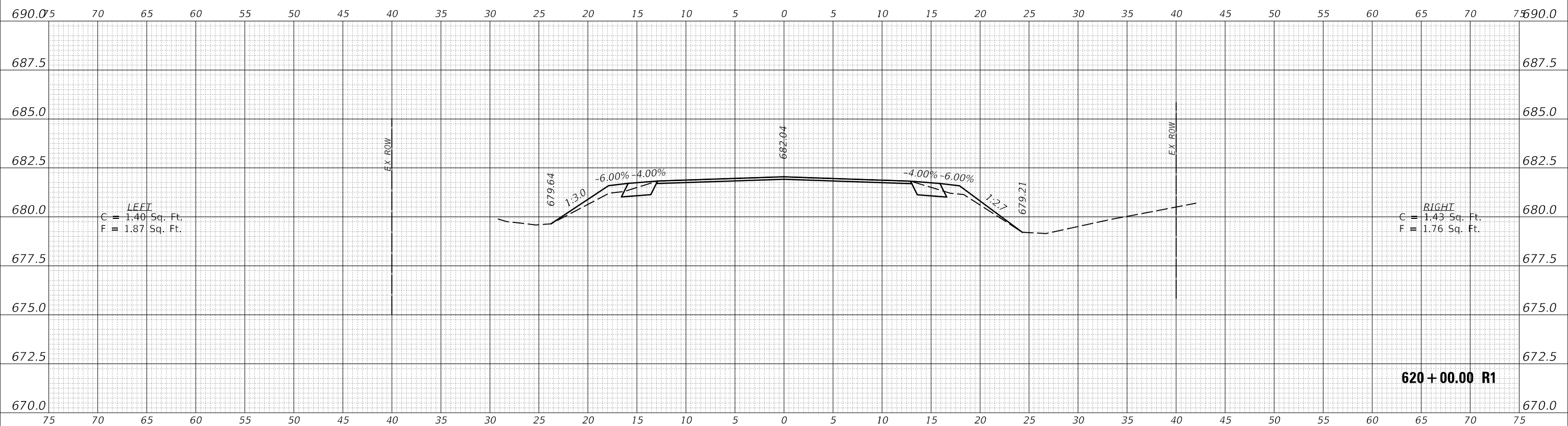
IL-49 CROSS-SECTIONS	
SCALE:	SHEET 61 OF 120 SHEETS
STA. 612+50.00 R1 TO STA. 615+00.00 R1	

F.A.P. RTE.	SECTION	COUNTY	TOTAL SHEETS	SHEET NO.
836	**	*	214	152
CONTRACT NO. 70D56				

DATE	
BY	
FINAL SURVEY	SURVEYED
NOTE BOOK	PLOTTED
NO.	TEMPLATE
	AREAS CHECKED
	AREAS CHECKED

DATE	
BY	
ORIGINAL SURVEY	SURVEYED
NOTE BOOK	PLOTTED
NO.	TEMPLATE
	AREAS CHECKED
	AREAS CHECKED

MODEL: S:\MODEL\NAMES
 FILE NAME: D:\gablan\mtda\Illinois\pvt\PIVOT Documents\DOT Office\District 3\Project\0570D56\CAD\Drawn\Design\0570D56\secth-Cross_Section.dgn



USER NAME = PiersonTJ	DESIGNED -	REVISED -
	DRAWN -	REVISED -
PLOT SCALE = 10.0000' / in.	CHECKED -	REVISED -
PLOT DATE = 3/22/2019	DATE -	REVISED -

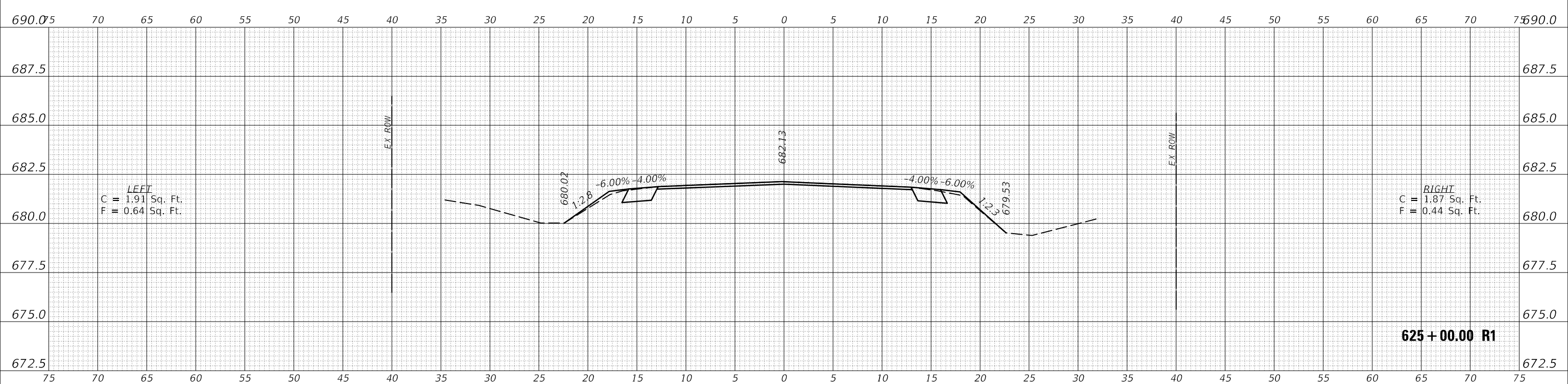
**STATE OF ILLINOIS
 DEPARTMENT OF TRANSPORTATION**

IL-49 CROSS-SECTIONS

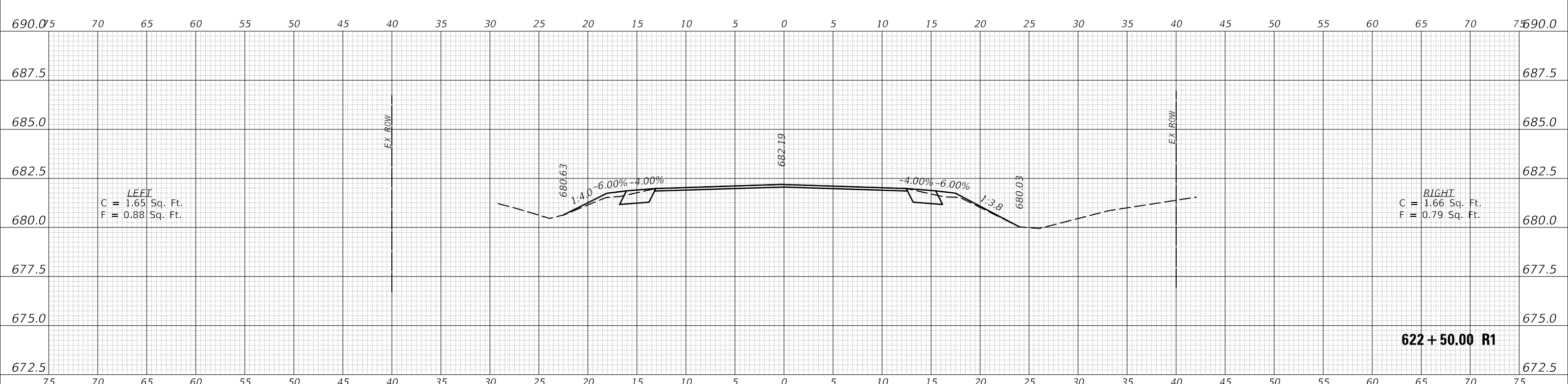
SCALE: SHEET 62 OF 120 SHEETS STA. 617+50.00 R1 TO STA. 620+00.00 R1

F.A.P. RTE.	SECTION	COUNTY	TOTAL SHEETS	SHEET NO.
836	**	*	214	153
CONTRACT NO. 70D56				

DATE	
BY	
SURVEYED	
PLOTTED	
TEMPLATE	
AREAS CHECKED	
FINAL SURVEY	
NOTE BOOK	
NO.	
AREAS CHECKED	



DATE	
BY	
SURVEYED	
PLOTTED	
TEMPLATE	
AREAS CHECKED	
ORIGINAL SURVEY	
NOTE BOOK	
NO.	
AREAS CHECKED	



MODEL: S:\MODEL\NAMES
FILE NAME: D:\gablanon\m.d\Illinois\p\70D56\CAD\Drawn\Design\70D56\secth-Cross_Section.dgn

USER NAME = Piersontj	DESIGNED -	REVISED -
	DRAWN -	REVISED -
PLOT SCALE = 10.0000' / in.	CHECKED -	REVISED -
PLOT DATE = 3/22/2019	DATE -	REVISED -

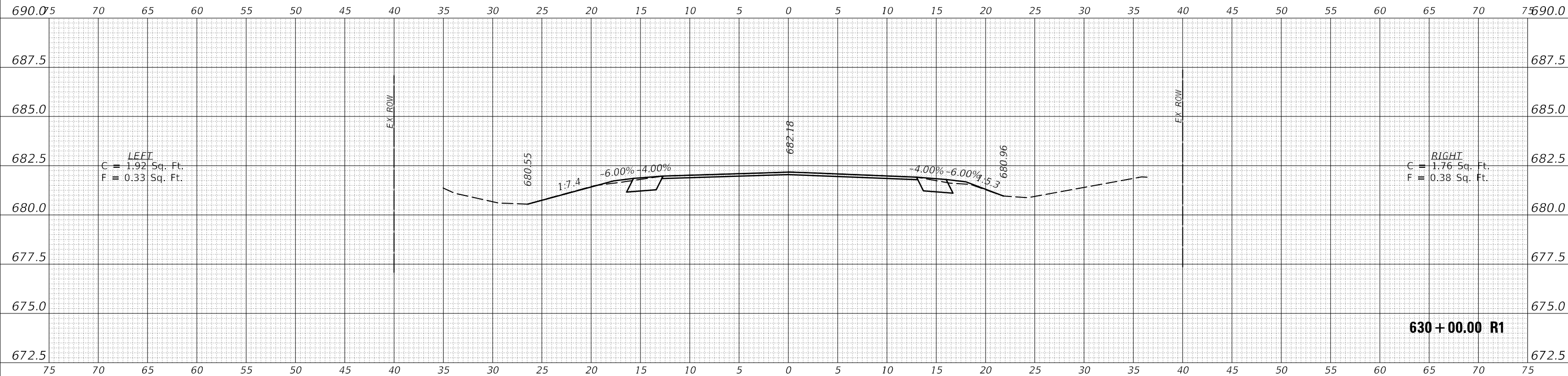
**STATE OF ILLINOIS
DEPARTMENT OF TRANSPORTATION**

IL-49 CROSS-SECTIONS

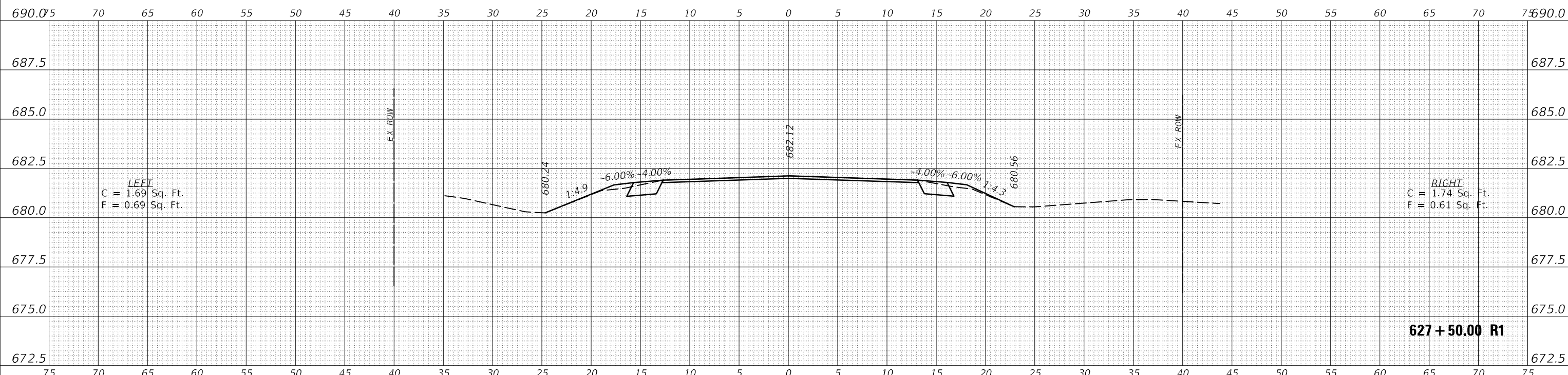
SCALE: SHEET 63 OF 120 SHEETS STA. 622+50.00 R1 TO STA. 625+00.00 R1

F.A.P. RTE.	SECTION	COUNTY	TOTAL SHEETS	SHEET NO.
836	**	*	214	154
CONTRACT NO. 70D56				

DATE	
BY	
FINAL SURVEY	SURVEYED
NOTE BOOK	PLOTTED
NO.	TEMPLATE
	AREAS CHECKED
	AREAS CHECKED



DATE	
BY	
ORIGINAL SURVEY	SURVEYED
NOTE BOOK	PLOTTED
NO.	TEMPLATE
	AREAS CHECKED
	AREAS CHECKED



MODEL: S:\MODEL\NAMES
FILE NAME: D:\gablan\com.d\Illinois\p\70D56\CAD\Drawn\Design\70D56\secth-Cross_Section.dgn

USER NAME = PiersonTJ	DESIGNED -	REVISED -
PLOT SCALE = 10.0000 ' / in.	DRAWN -	REVISED -
PLOT DATE = 3/22/2019	CHECKED -	REVISED -
	DATE -	REVISED -

**STATE OF ILLINOIS
DEPARTMENT OF TRANSPORTATION**

IL-49 CROSS-SECTIONS

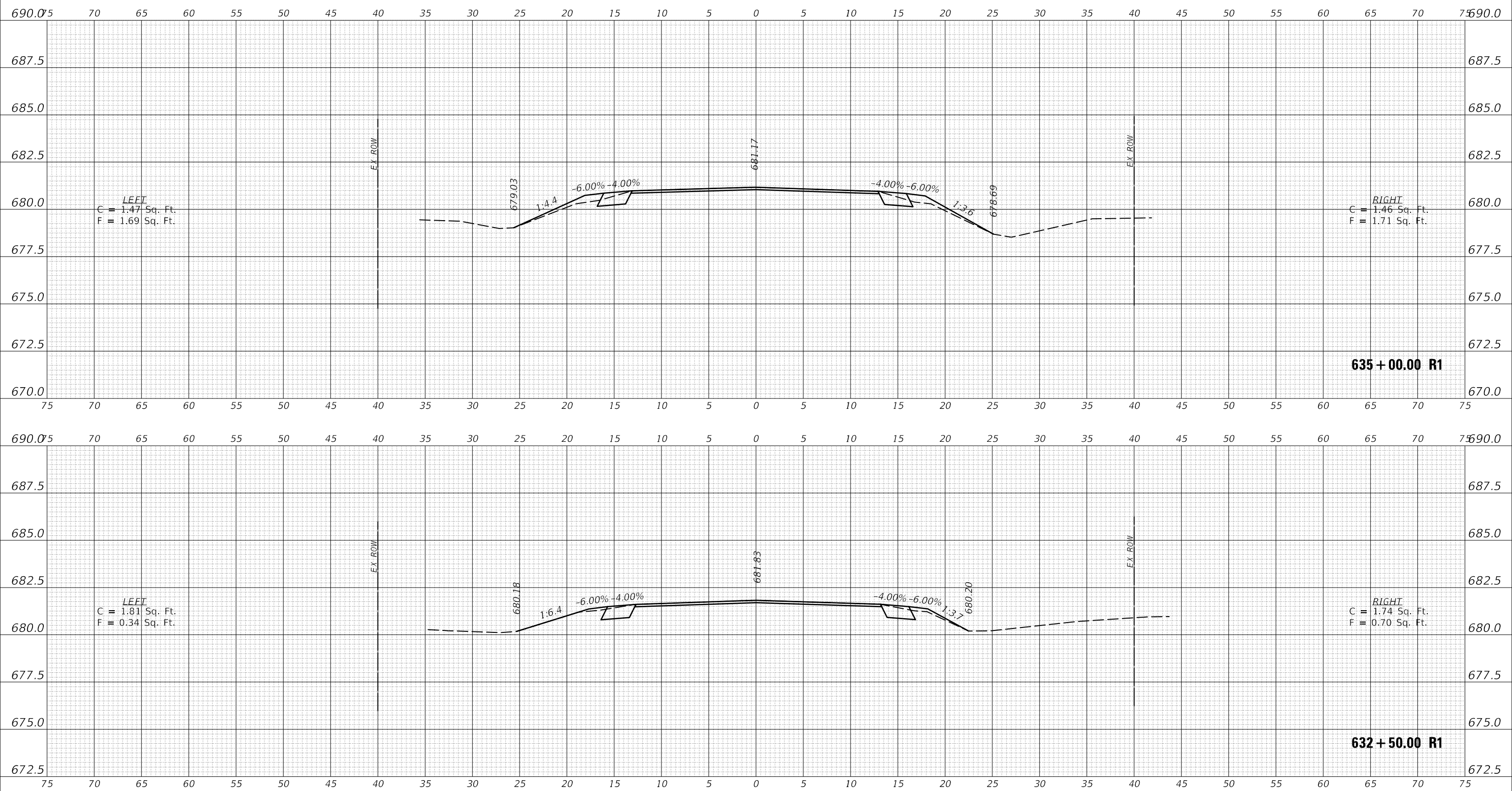
SCALE: SHEET 64 OF 120 SHEETS STA. 627+50.00 R1 TO STA. 630+00.00 R1

F.A.P. RTE.	SECTION	COUNTY	TOTAL SHEETS	SHEET NO.
836	**	*	214	155
CONTRACT NO. 70D56				

FINAL SURVEY	SURVEYED	DATE
NOTE BOOK	PLOTTED	BY
NO.	TEMPLATE	
	AREAS CHECKED	
	AREAS CHECKED	

ORIGINAL SURVEY	SURVEYED	DATE
NOTE BOOK	PLOTTED	BY
NO.	TEMPLATE	
	AREAS CHECKED	
	AREAS CHECKED	

MODEL: S:\MODEL\NAMES
FILE NAME: D:\gablen\road\illinois\p\70D56\CAD\Drawal\Design\70D56\secth-Cross_Section.dgn



USER NAME = PiersonTJ	DESIGNED -	REVISED -
PLOT SCALE = 10.0000 ' / in.	DRAWN -	REVISED -
PLOT DATE = 3/22/2019	CHECKED -	REVISED -
	DATE -	REVISED -

**STATE OF ILLINOIS
DEPARTMENT OF TRANSPORTATION**

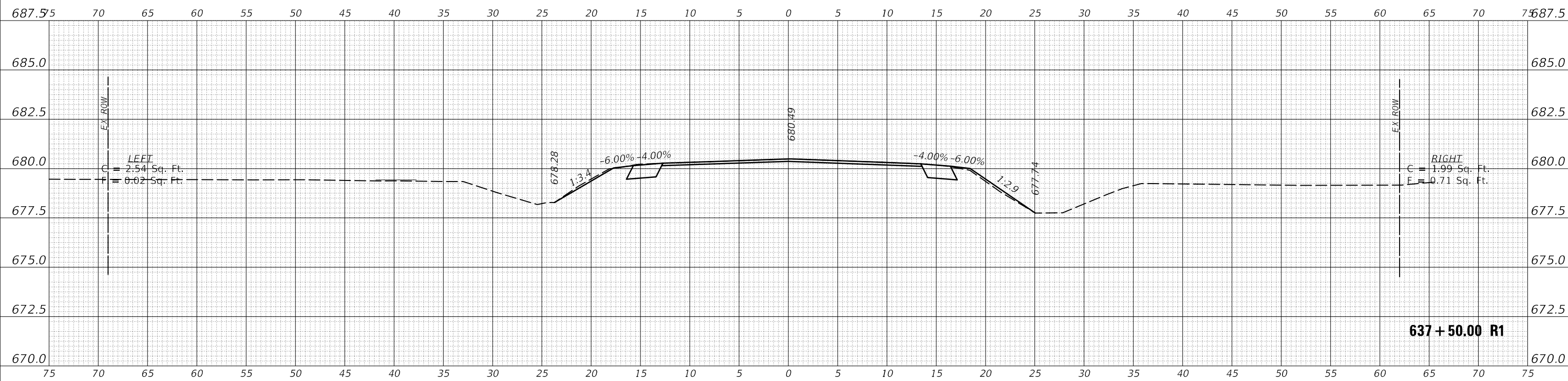
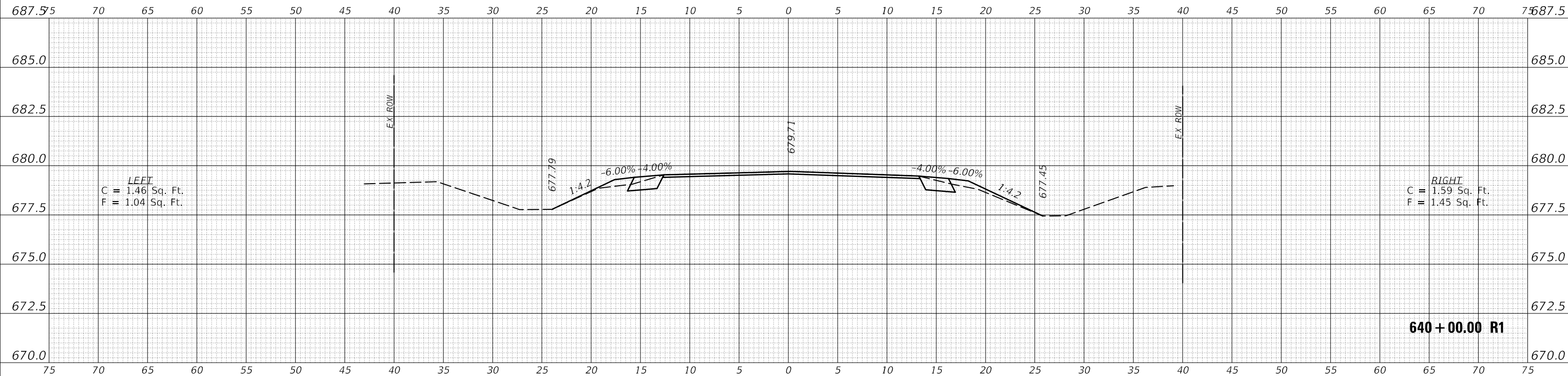
IL-49 CROSS-SECTIONS	
SCALE:	SHEET 65 OF 120 SHEETS
STA. 632+50.00 R1 TO STA. 635+00.00 R1	

F.A.P. RTE.	SECTION	COUNTY	TOTAL SHEETS	SHEET NO.
836	**	*	214	156
CONTRACT NO. 70D56				

FINAL SURVEY NO.	SURVEYED	DATE
NOTE BOOK	PLOTTED	
NO.	TEMPLATE	
	AREAS CHECKED	

ORIGINAL SURVEY NO.	SURVEYED	DATE
NOTE BOOK	PLOTTED	
NO.	TEMPLATE	
	AREAS CHECKED	

MODEL: S:\MODEL\NAMES
 FILE NAME: D:\gablenom.d\Illinois\p\70D56\CADD\Drawn\Design\70D56\secth-Cross_Section.dgn



USER NAME = PiersonTJ	DESIGNED -	REVISED -
	DRAWN -	REVISED -
PLOT SCALE = 10.0000' / in.	CHECKED -	REVISED -
PLOT DATE = 3/22/2019	DATE -	REVISED -

**STATE OF ILLINOIS
 DEPARTMENT OF TRANSPORTATION**

IL-49 CROSS-SECTIONS

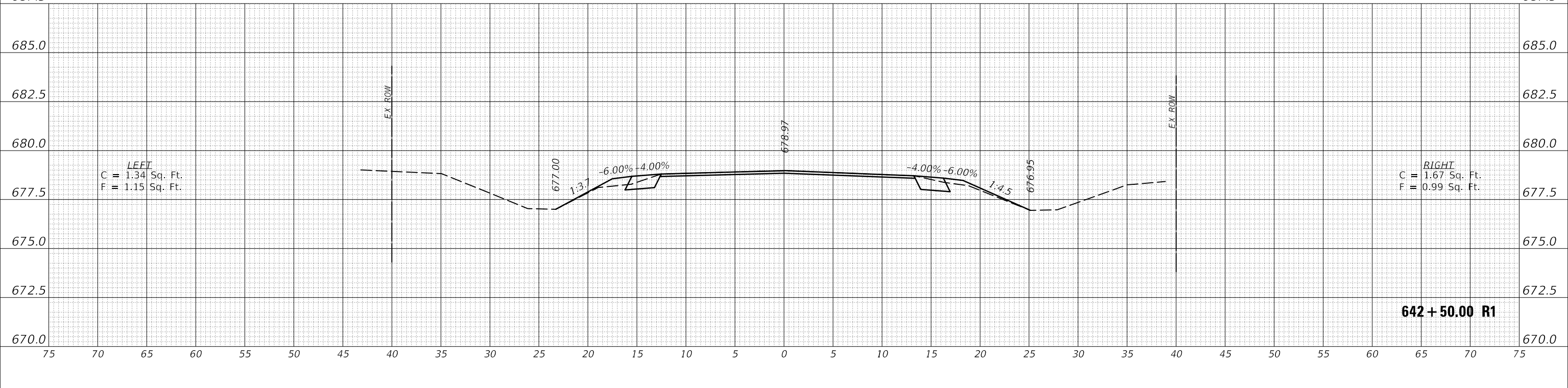
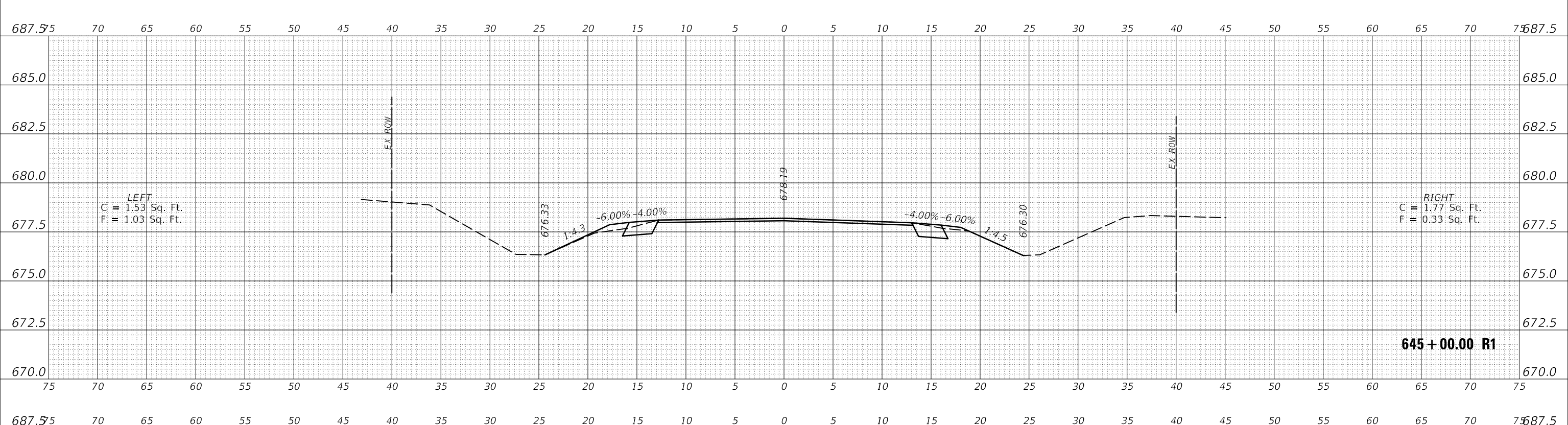
SCALE: SHEET 66 OF 120 SHEETS STA. 637+50.00 R1 TO STA. 640+00.00 R1

F.A.P. RTE. 836	SECTION **	COUNTY *	TOTAL SHEETS 214	SHEET NO. 157
			CONTRACT NO. 70D56	

DATE	
BY	
FINAL SURVEY	SURVEYED
NOTE BOOK	PLOTTED
NO.	TEMPLATE
	AREAS CHECKED
	AREAS CHECKED

DATE	
BY	
ORIGINAL SURVEY	SURVEYED
NOTE BOOK	PLOTTED
NO.	TEMPLATE
	AREAS CHECKED
	AREAS CHECKED

MODEL: S:\MODEL\NAMES
 FILE NAME: D:\gablenom.d\Illinois\p\70D56\CAD\Drawn\Design\70D56\secth-Cross_Section.dgn



USER NAME = PiersonTJ	DESIGNED -	REVISED -
	DRAWN -	REVISED -
PLOT SCALE = 10.0000 ' / in.	CHECKED -	REVISED -
PLOT DATE = 3/22/2019	DATE -	REVISED -

**STATE OF ILLINOIS
 DEPARTMENT OF TRANSPORTATION**

IL-49 CROSS-SECTIONS

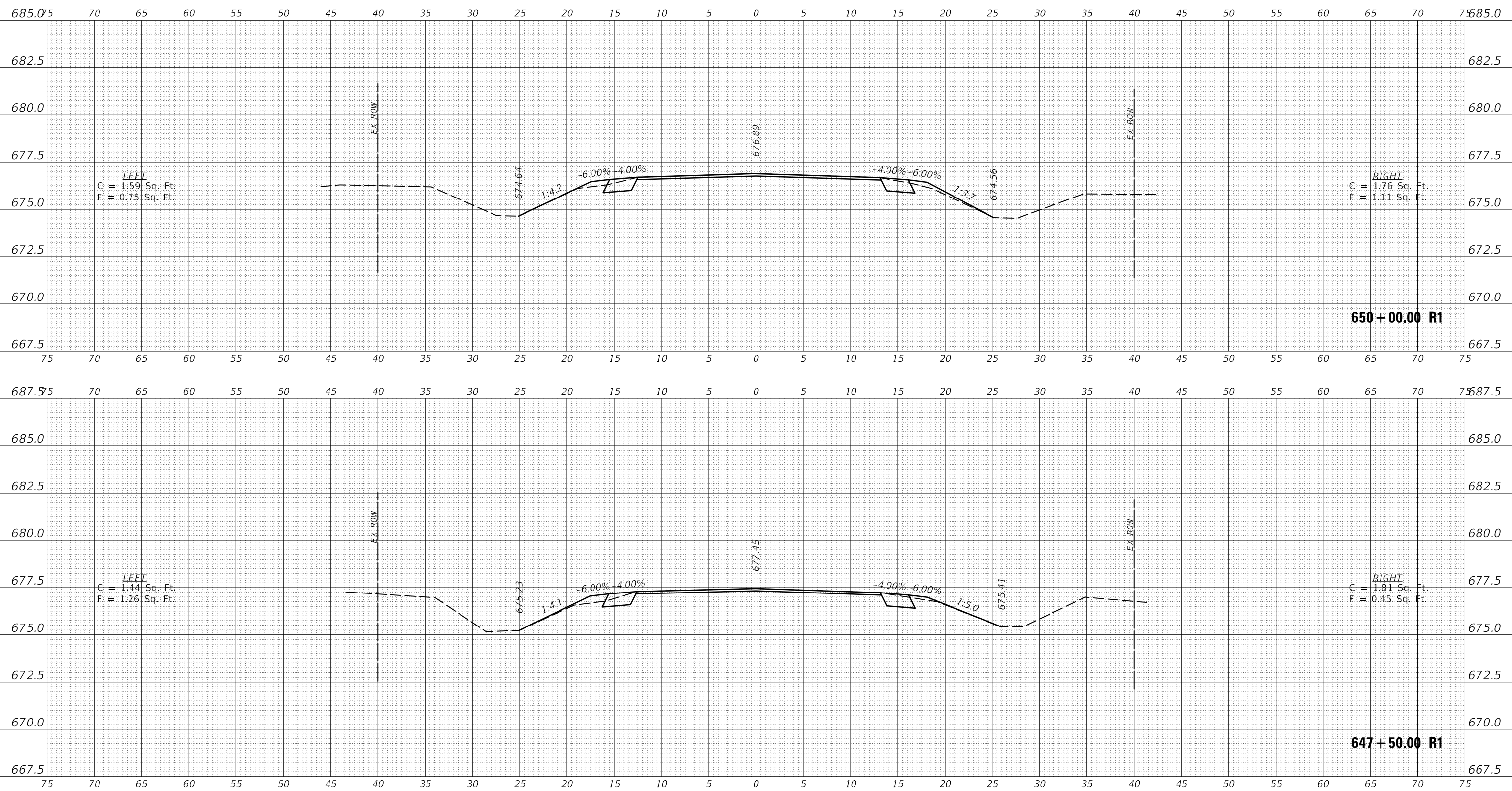
SCALE: SHEET 67 OF 120 SHEETS STA. 642+50.00 R1 TO STA. 645+00.00 R1

F.A.P. RTE.	SECTION	COUNTY	TOTAL SHEETS	SHEET NO.
836	**	*	214	158
				CONTRACT NO. 70D56

DATE	
BY	
FINAL SURVEY NO.	
SURVEYED PLOTTED	
TEMPLATE AREAS CHECKED	
NOTE BOOK	
AREAS CHECKED	

DATE	
BY	
ORIGINAL SURVEY NO.	
SURVEYED PLOTTED	
TEMPLATE AREAS CHECKED	
NOTE BOOK	
AREAS CHECKED	

MODEL: S:\MODEL\NAMES
 FILE NAME: D:\gablan\com.d\Illinois\p\PIVIDOT\Documents\DOT_Offices\District_3\Project\0570D56\CADD\Drawn\0570D56\csh-Cross_Section.dgn



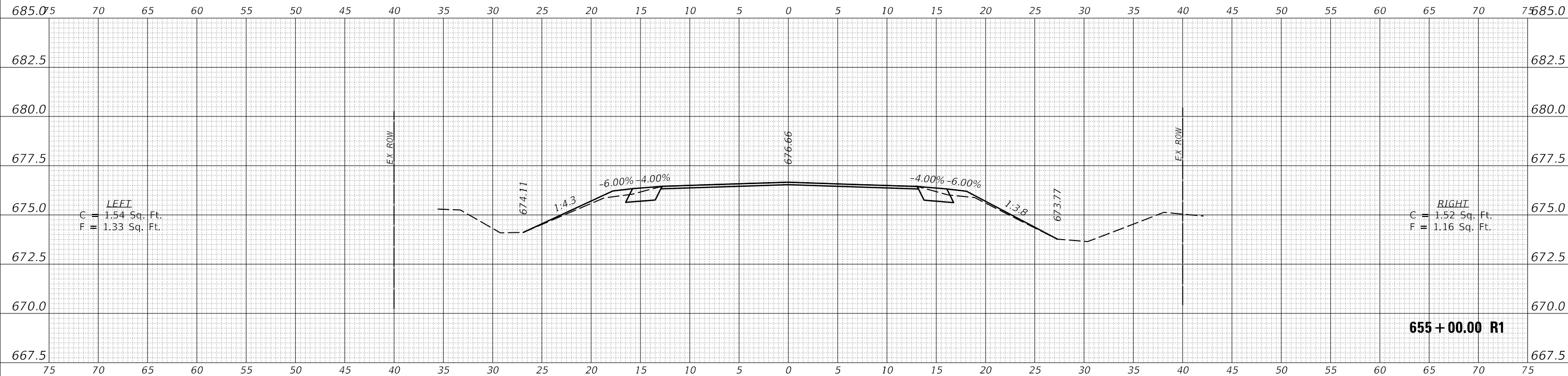
USER NAME = PiersonTJ	DESIGNED -	REVISED -
	DRAWN -	REVISED -
PLOT SCALE = 10.0000 ' / in.	CHECKED -	REVISED -
PLOT DATE = 3/22/2019	DATE -	REVISED -

**STATE OF ILLINOIS
 DEPARTMENT OF TRANSPORTATION**

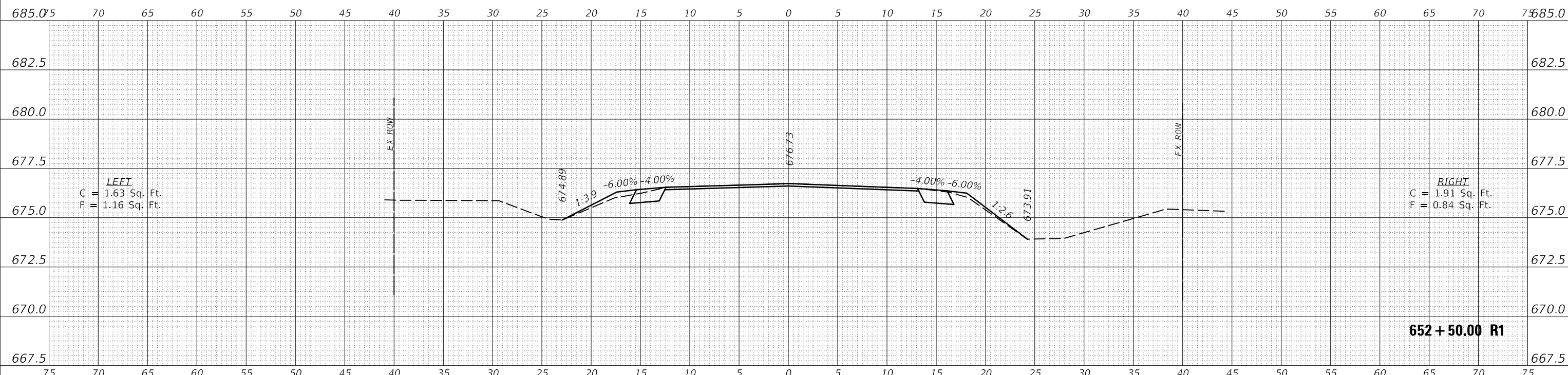
IL-49 CROSS-SECTIONS	
SCALE:	SHEET 68 OF 120 SHEETS
STA. 647+50.00 R1 TO STA. 650+00.00 R1	

F.A.P. RTE.	SECTION	COUNTY	TOTAL SHEETS	SHEET NO.
836	**	*	214	159
CONTRACT NO. 70D56				

DATE	
BY	
FINAL SURVEY	SURVEYED
NOTE BOOK	PLOTTED
NO.	TEMPLATE
	AREAS CHECKED



DATE	
BY	
ORIGINAL SURVEY	SURVEYED
NOTE BOOK	PLOTTED
NO.	TEMPLATE
	AREAS CHECKED



MODEL: S:\MODEL\NAMES
FILE NAME: D:\gablan\om.d\Illinois\p\PROJECT\70D56\CAD\Drawn\Design\70D56\secth-Cross_Section.dgn

USER NAME = PiersonTJ	DESIGNED -	REVISED -
	DRAWN -	REVISED -
PLOT SCALE = 10.0000' / in.	CHECKED -	REVISED -
PLOT DATE = 3/22/2019	DATE -	REVISED -

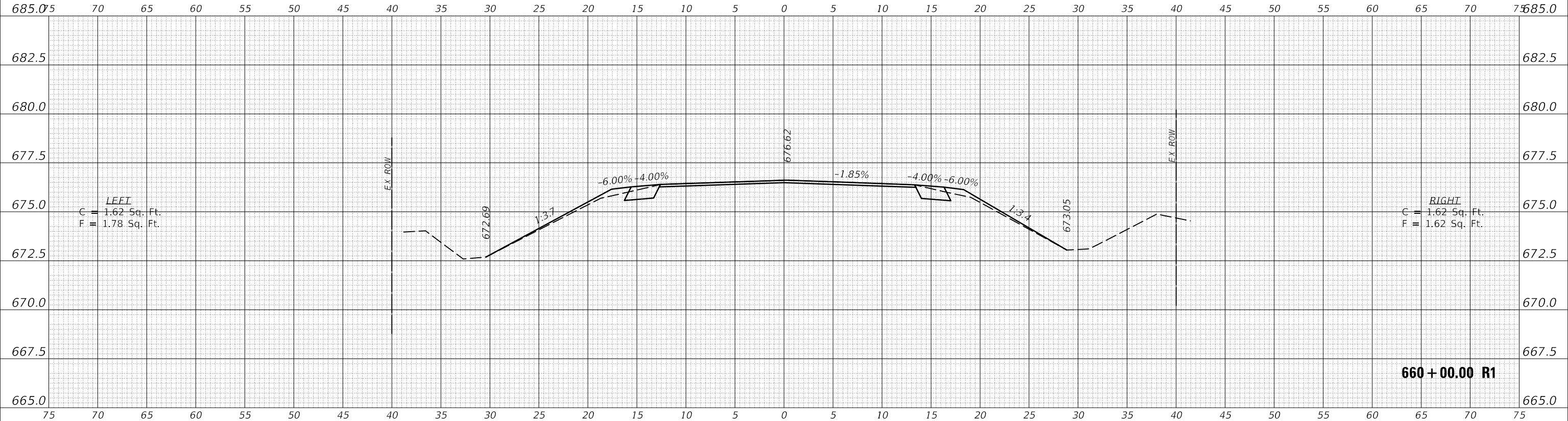
**STATE OF ILLINOIS
DEPARTMENT OF TRANSPORTATION**

IL-49 CROSS-SECTIONS

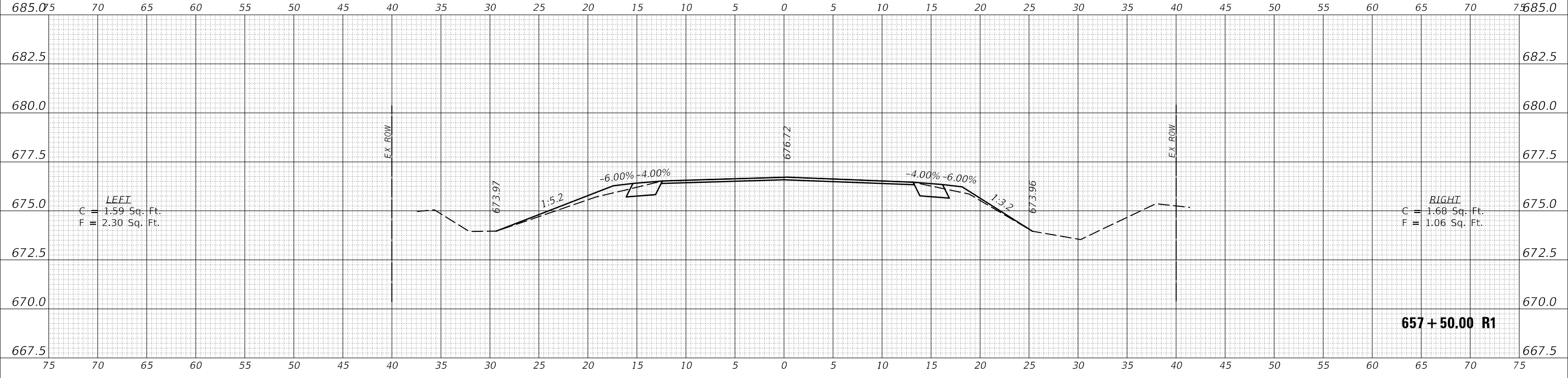
SCALE: SHEET 69 OF 120 SHEETS STA. 652+50.00 R1 TO STA. 655+00.00 R1

F.A.P. RTE.	SECTION	COUNTY	TOTAL SHEETS	SHEET NO.
836	**	-	214	160
CONTRACT NO. 70D56				

FINAL SURVEY NO.	SURVEYED	DATE
NOTE BOOK	PLOTTED	BY
NO.	TEMPLATE	
	AREAS CHECKED	
	AREAS	



ORIGINAL SURVEY NO.	SURVEYED	DATE
NOTE BOOK	PLOTTED	BY
NO.	TEMPLATE	
	AREAS CHECKED	
	AREAS	



MODEL: \$MODEL\NAME\$
FILE NAME: D:\gablen\com.d\all\m\ds\p\70D56\CAD\Drawn\Design\70D56\secth-Cross_Section.dgn

USER NAME = PiersonTJ	DESIGNED -	REVISED -
PLOT SCALE = 10.0000 ' / in.	DRAWN -	REVISED -
PLOT DATE = 3/22/2019	CHECKED -	REVISED -
	DATE -	REVISED -

**STATE OF ILLINOIS
DEPARTMENT OF TRANSPORTATION**

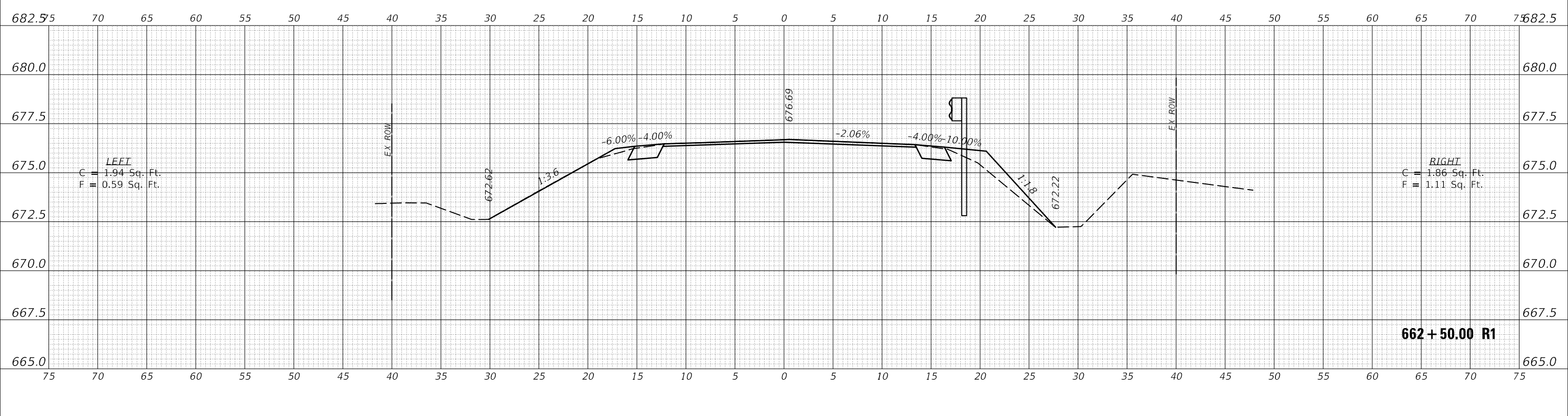
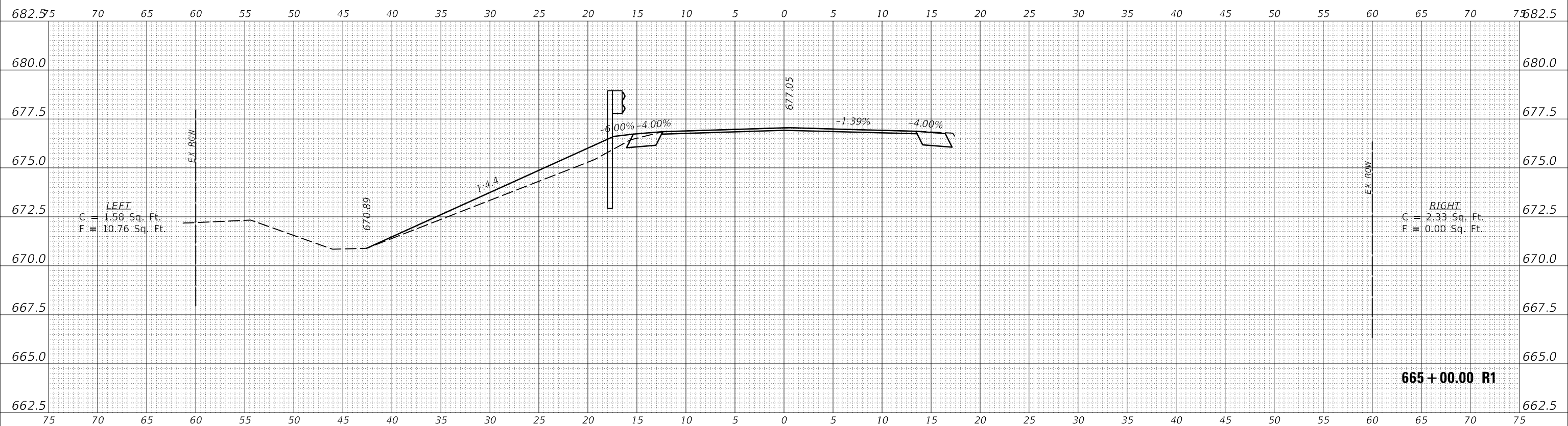
IL-49 CROSS-SECTIONS		
SCALE:	SHEET 70 OF 120 SHEETS	STA. 657+50.00 R1 TO STA. 660+00.00 R1

F.A.P. RTE. 836	SECTION **	COUNTY *	TOTAL SHEETS 214	SHEET NO. 161
			CONTRACT NO. 70D56	

DATE	
BY	
FINAL SURVEY	SURVEYED
NOTE BOOK	PLOTTED
NO.	TEMPLATE
	AREAS CHECKED
	AREAS CHECKED

DATE	
BY	
ORIGINAL SURVEY	SURVEYED
NOTE BOOK	PLOTTED
NO.	TEMPLATE
	AREAS CHECKED
	AREAS CHECKED

MODEL: S:\MODEL\NAMES
 FILE NAME: D:\gablanon\m.d\Illinois\pvt\PIVOT\Documents\DOT Office\District 3\Project\0570D56\CADD\Drawn\Drawn\0570D56\csh-Cross Sections.dgn



USER NAME = PiersonTJ	DESIGNED -	REVISED -
	DRAWN -	REVISED -
PLOT SCALE = 10.0000' / in.	CHECKED -	REVISED -
PLOT DATE = 3/22/2019	DATE -	REVISED -

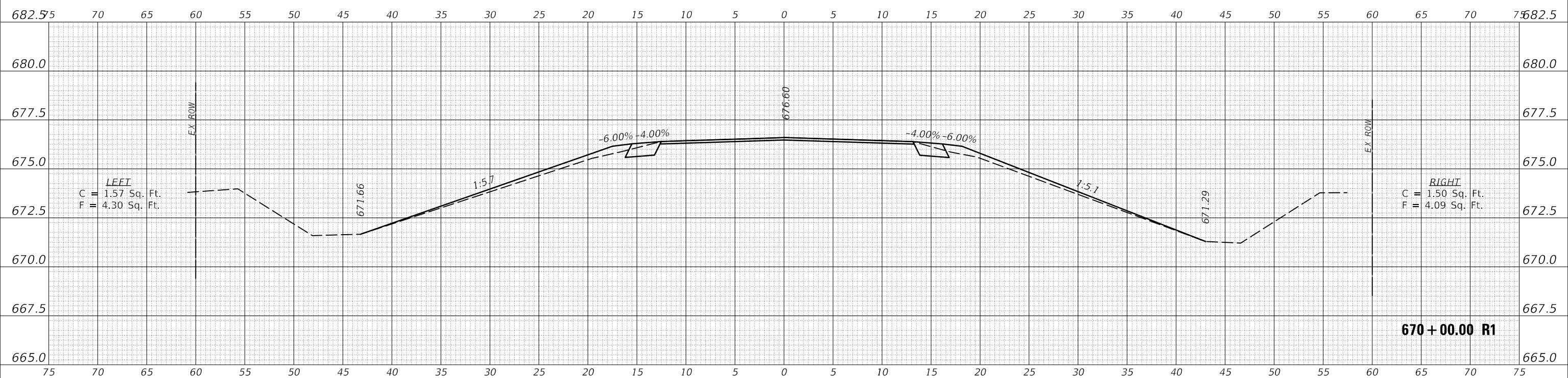
**STATE OF ILLINOIS
DEPARTMENT OF TRANSPORTATION**

IL-49 CROSS-SECTIONS

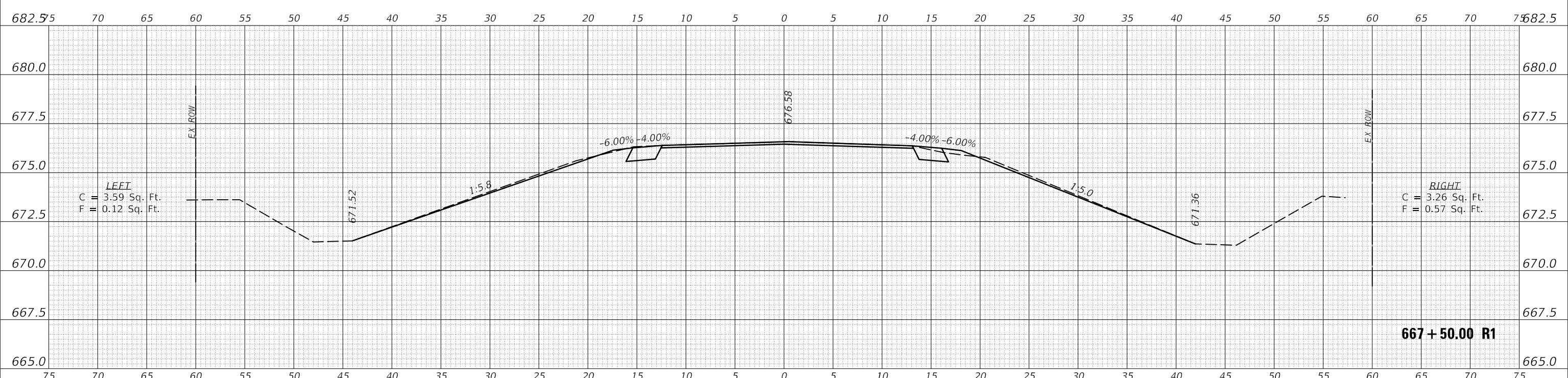
SCALE: SHEET 71 OF 120 SHEETS STA. 662+50.00 R1 TO STA. 665+00.00 R1

F.A.P. RTE.	SECTION	COUNTY	TOTAL SHEETS	SHEET NO.
836	**	*	214	162
CONTRACT NO. 70D56				

FINAL SURVEY	SURVEYED	DATE
NOTE BOOK	PLOTTED	BY
NO.	TEMPLATE	
	AREAS CHECKED	
	AREAS CHECKED	



ORIGINAL SURVEY	SURVEYED	DATE
NOTE BOOK	PLOTTED	BY
NO.	TEMPLATE	
	AREAS CHECKED	
	AREAS CHECKED	



MODEL: S:\MODEL\NAMES
FILE NAME: D:\gablen\com\ad\Illinois\pvt\PIVOT\Documents\DOT Office\District 3\Project\0570D56\CAD\Drawn\Design\0570D56\secth-Cross_Section.dgn

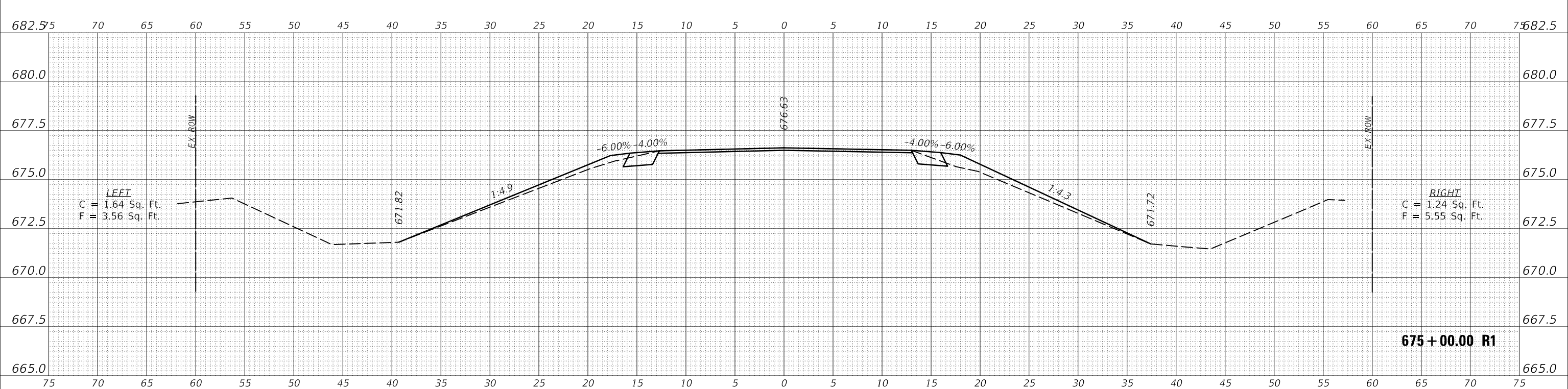
USER NAME = PiersonTJ	DESIGNED -	REVISED -
PLOT SCALE = 10.0000' / in.	DRAWN -	REVISED -
PLOT DATE = 3/22/2019	CHECKED -	REVISED -
	DATE -	REVISED -

**STATE OF ILLINOIS
DEPARTMENT OF TRANSPORTATION**

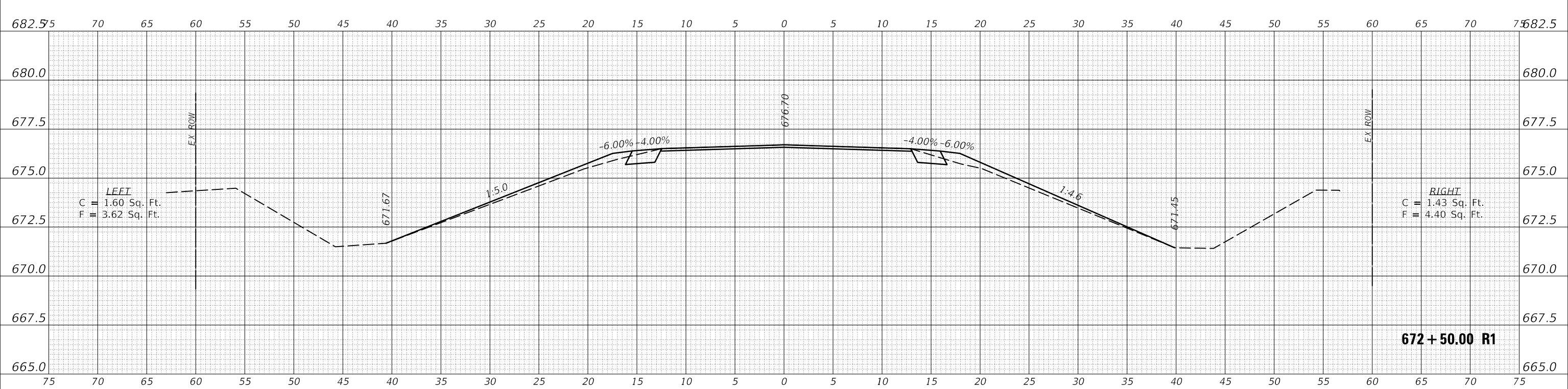
IL-49 CROSS-SECTIONS	
SCALE:	SHEET 72 OF 120 SHEETS
STA. 667+50.00 R1 TO STA. 670+00.00 R1	

F.A.P. RTE.	SECTION	COUNTY	TOTAL SHEETS	SHEET NO.
836	**	-	214	163
CONTRACT NO. 70D56				

DATE	
BY	
FINAL SURVEY	SURVEYED
NOTE BOOK	PLOTTED
NO.	TEMPLATE
	AREAS CHECKED
	AREAS CHECKED



DATE	
BY	
ORIGINAL SURVEY	SURVEYED
NOTE BOOK	PLOTTED
NO.	TEMPLATE
	AREAS CHECKED
	AREAS CHECKED



MODEL: S:\MODEL\NAMES
 FILE NAME: D:\a1000000\11000000\p1010101\Documents\DOT Office\District 3\Project\0570D56\CAD\Drawn\Design\0570D56\Left-Cross Section.dgn

USER NAME = PiersonJ	DESIGNED -	REVISED -
	DRAWN -	REVISED -
PLOT SCALE = 10.0000 ' / in.	CHECKED -	REVISED -
PLOT DATE = 3/22/2019	DATE -	REVISED -

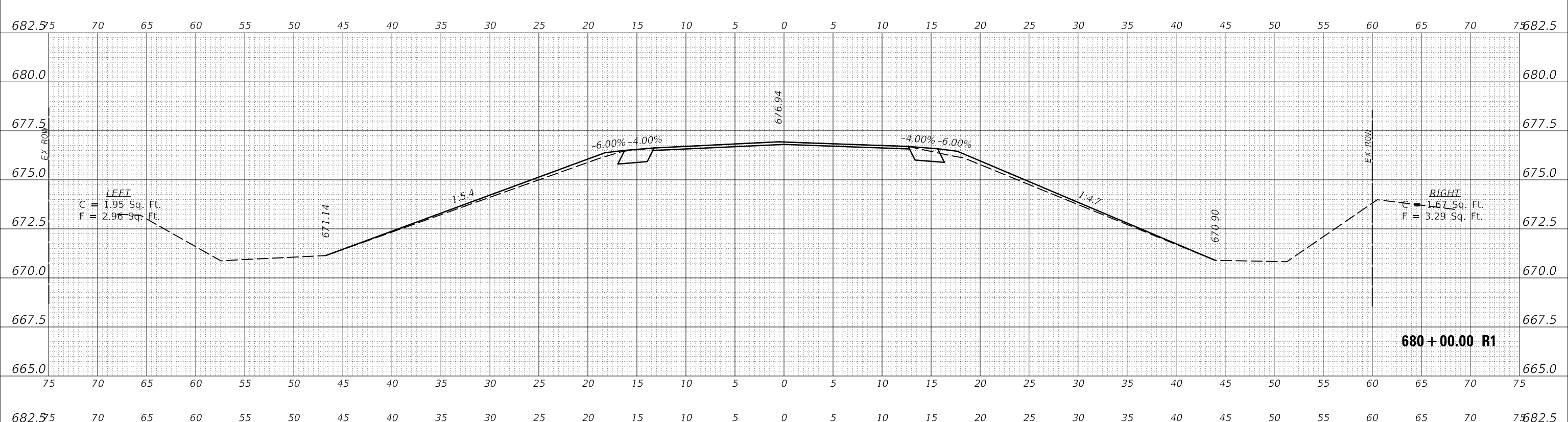
**STATE OF ILLINOIS
 DEPARTMENT OF TRANSPORTATION**

IL-49 CROSS-SECTIONS

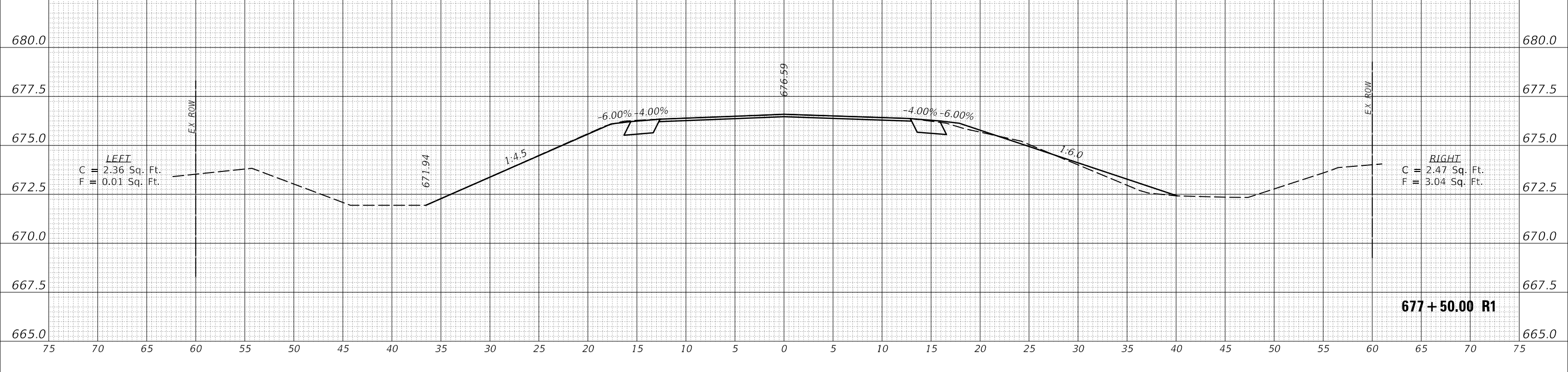
SCALE: SHEET 73 OF 120 SHEETS STA. 672+50.00 R1 TO STA. 675+00.00 R1

F.A.P. RTE.	SECTION	COUNTY	TOTAL SHEETS	SHEET NO.
836	**	-	214	164
CONTRACT NO. 70D56				

DATE	
BY	
FINAL SURVEY	SURVEYED
NOTE BOOK	PLOTTED
NO.	TEMPLATE
	AREAS CHECKED
	AREAS CHECKED



DATE	
BY	
ORIGINAL SURVEY	SURVEYED
NOTE BOOK	PLOTTED
NO.	TEMPLATE
	AREAS CHECKED
	AREAS CHECKED



MODEL: S:\MODEL\NAMES
 FILE NAME: D:\gabrielson.m... \Illinois\p... \PVIDOT\Documents\DOT - Office\District 3\Project\677+50.00 R1\677+50.00 R1-Cross Section.dgn

USER NAME	= PiersontJ	DESIGNED	-	REVISED	-
		DRAWN	-	REVISED	-
PLOT SCALE	= 10.0000 ' / in.	CHECKED	-	REVISED	-
PLOT DATE	= 3/22/2019	DATE	-	REVISED	-

**STATE OF ILLINOIS
DEPARTMENT OF TRANSPORTATION**

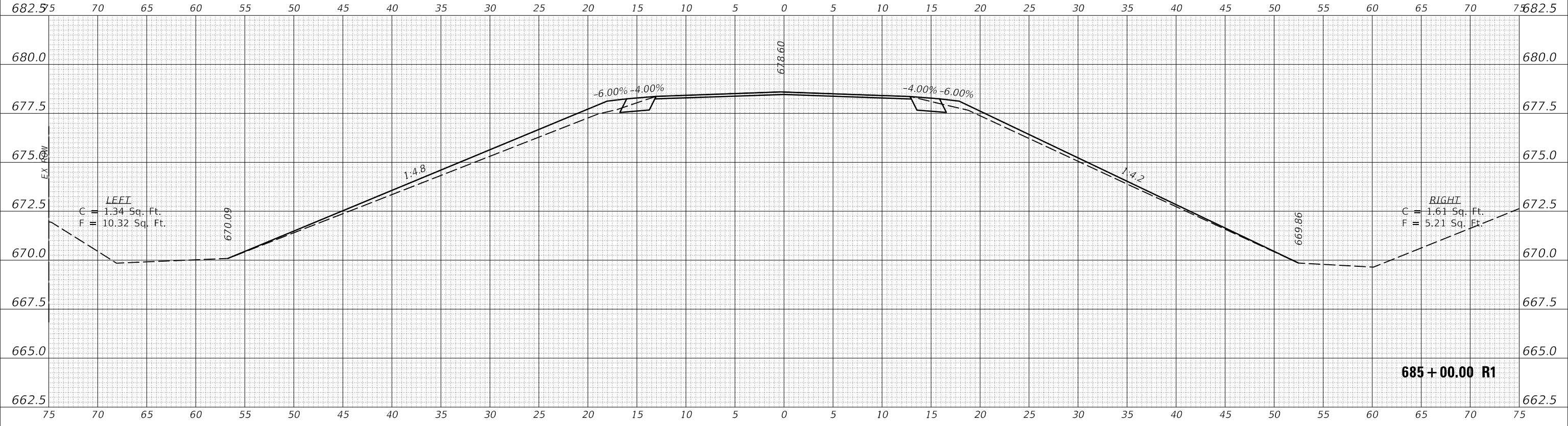
IL-49 CROSS-SECTIONS

SCALE: SHEET 74 OF 120 SHEETS STA. 677+50.00 R1 TO STA. 680+00.00 R1

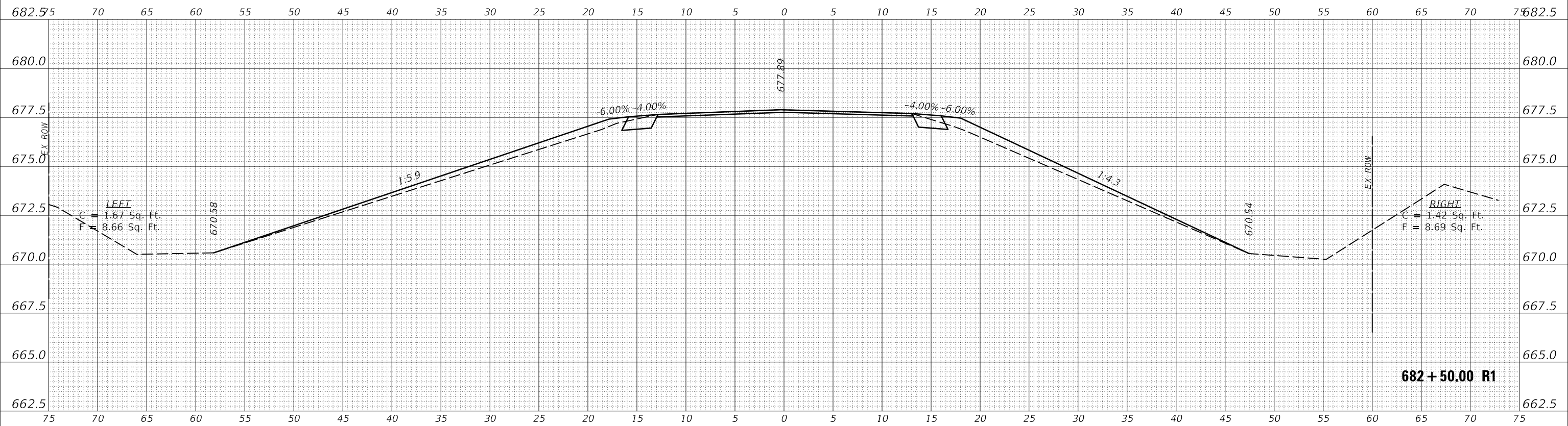
F.A.P. RTE.	SECTION	COUNTY	TOTAL SHEETS	SHEET NO.
836	**	-	214	165
			CONTRACT NO. 70D56	

**118RS-3,119RS-4,D5 HSIP 2019-1 CHAMPAIGN & VERMILION

DATE	
BY	
SURVEYED	
PLOTTED	
TEMPLATE	
AREAS CHECKED	
FINAL SURVEY	
NOTE BOOK	
NO.	



DATE	
BY	
SURVEYED	
PLOTTED	
TEMPLATE	
AREAS CHECKED	
ORIGINAL SURVEY	
NOTE BOOK	
NO.	



MODEL: \$PROJECT\NAME1
FILE NAME: D:\gablen\00m.d\Illinois\p\70D56\CADD\Drawn\Design\70D56\56sh-Cross_Section.dgn

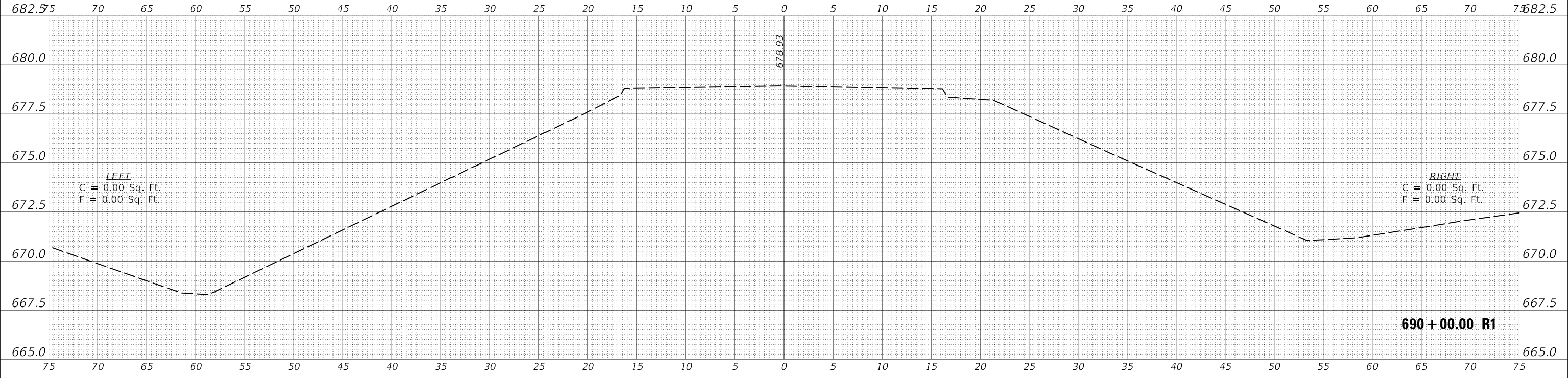
USER NAME = PiersonTJ	DESIGNED -	REVISED -
	DRAWN -	REVISED -
PLOT SCALE = 10.0000' / in.	CHECKED -	REVISED -
PLOT DATE = 3/22/2019	DATE -	REVISED -

STATE OF ILLINOIS
DEPARTMENT OF TRANSPORTATION

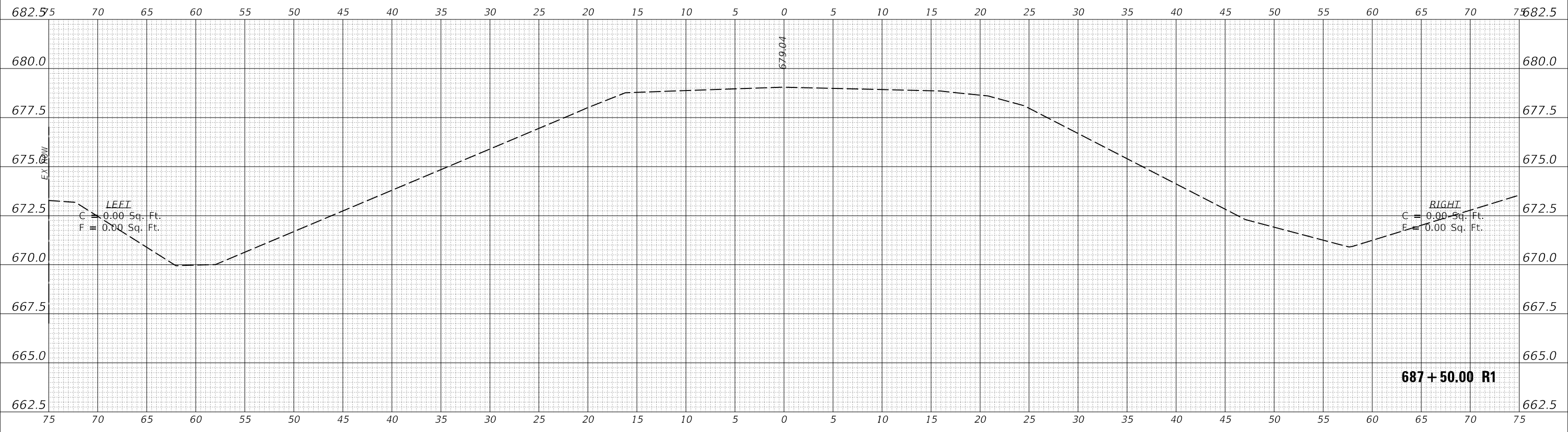
IL-49 CROSS-SECTIONS	
SCALE:	SHEET 75 OF 120 SHEETS
STA. 682+50.00 R1 TO STA. 685+00.00 R1	

F.A.P. RTE.	SECTION	COUNTY	TOTAL SHEETS	SHEET NO.
836	**	*	214	166
CONTRACT NO. 70D56				

DATE	
BY	
FINAL SURVEY	SURVEYED
NOTE BOOK	PLOTTED
NO.	TEMPLATE
	AREAS CHECKED
	AREAS CHECKED



DATE	
BY	
ORIGINAL SURVEY	SURVEYED
NOTE BOOK	PLOTTED
NO.	TEMPLATE
	AREAS CHECKED
	AREAS CHECKED



MODEL: \$MODEL\NAMES
 FILE NAME: D:\gablan\com\ad\Illinois\p\PIV\DOT\Documents\DOT Office\District 3\Project\0570D56\CADD\Drawn\Design\0570D56\Left-Cross Sections.dgn

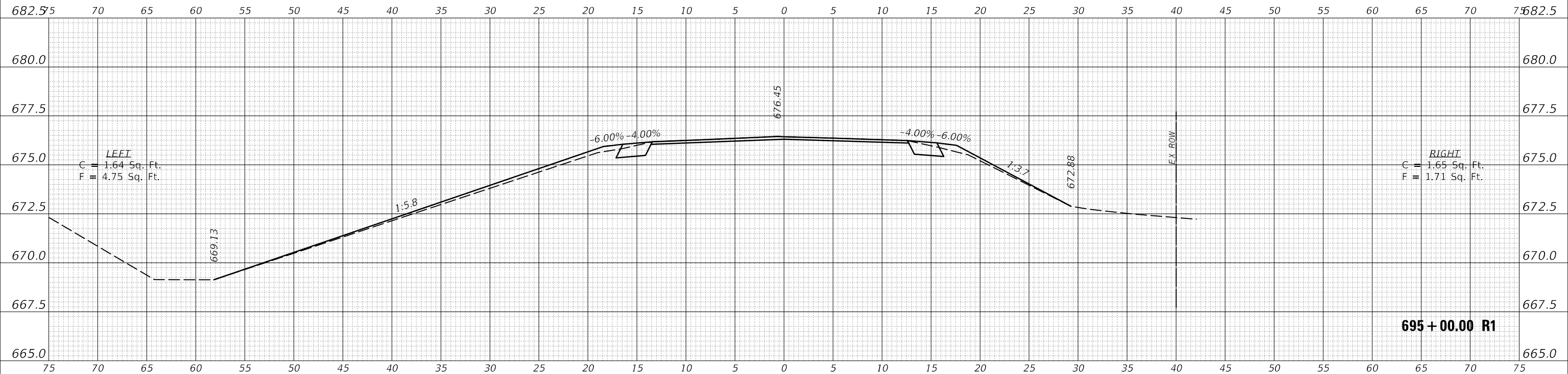
USER NAME = PiersonTJ	DESIGNED -	REVISED -
PLOT SCALE = 10.0000 ' / in.	DRAWN -	REVISED -
PLOT DATE = 3/22/2019	CHECKED -	REVISED -
	DATE -	REVISED -

**STATE OF ILLINOIS
DEPARTMENT OF TRANSPORTATION**

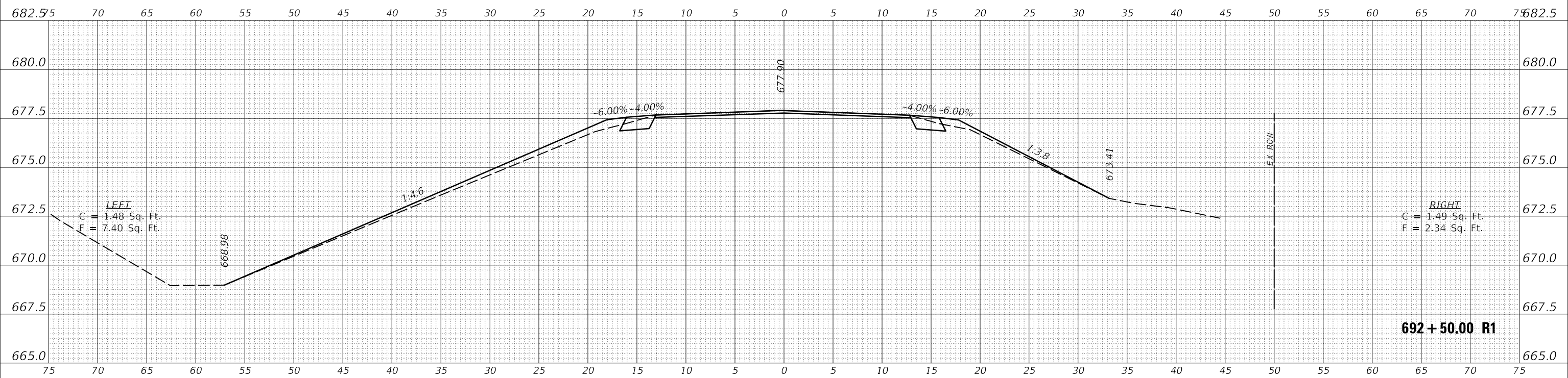
IL-49 CROSS-SECTIONS	
SCALE:	SHEET 76 OF 120 SHEETS
STA. 687+50.00 R1 TO STA. 690+00.00 R1	

F.A.P. RTE.	SECTION	COUNTY	TOTAL SHEETS	SHEET NO.
836	**	*	214	167
CONTRACT NO. 70D56				

DATE	
BY	
FINAL SURVEY	SURVEYED
NOTE BOOK	PLOTTED
NO.	TEMPLATE
	AREAS CHECKED
	AREAS CHECKED



DATE	
BY	
ORIGINAL SURVEY	SURVEYED
NOTE BOOK	PLOTTED
NO.	TEMPLATE
	AREAS CHECKED
	AREAS CHECKED



MODEL: S:\MODEL\NAMES
FILE NAME: D:\gablen\com\ad\Illinois\pvt\PIV\DOT Documents\DOT Office\District 3\Project\0570D56\CADD\Drawal\Design\0570D56\csh-Cross_Section.dgn

USER NAME = PiersonTJ	DESIGNED -	REVISED -
	DRAWN -	REVISED -
PLOT SCALE = 10.0000' / in.	CHECKED -	REVISED -
PLOT DATE = 3/22/2019	DATE -	REVISED -

**STATE OF ILLINOIS
DEPARTMENT OF TRANSPORTATION**

IL-49 CROSS-SECTIONS

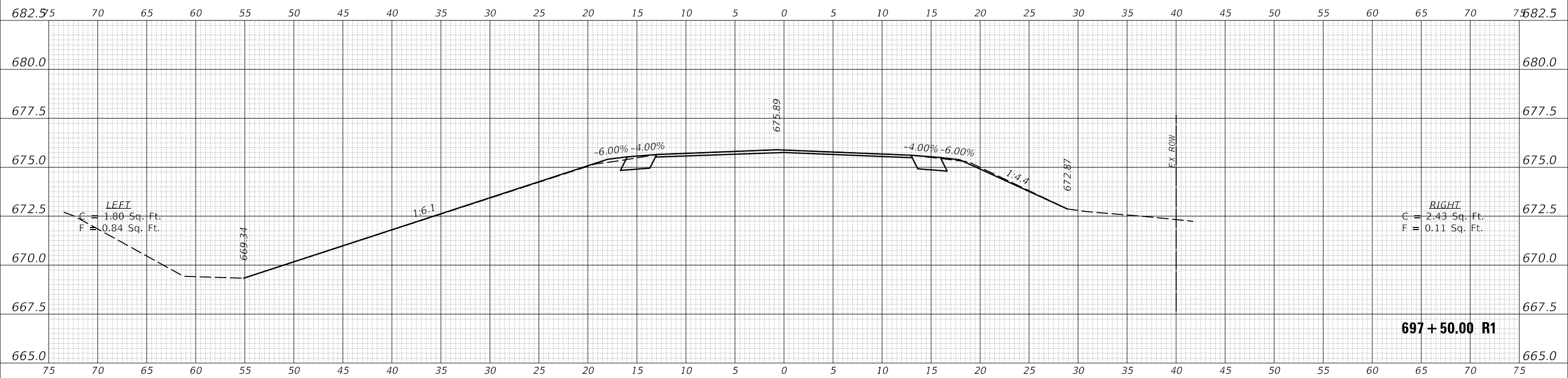
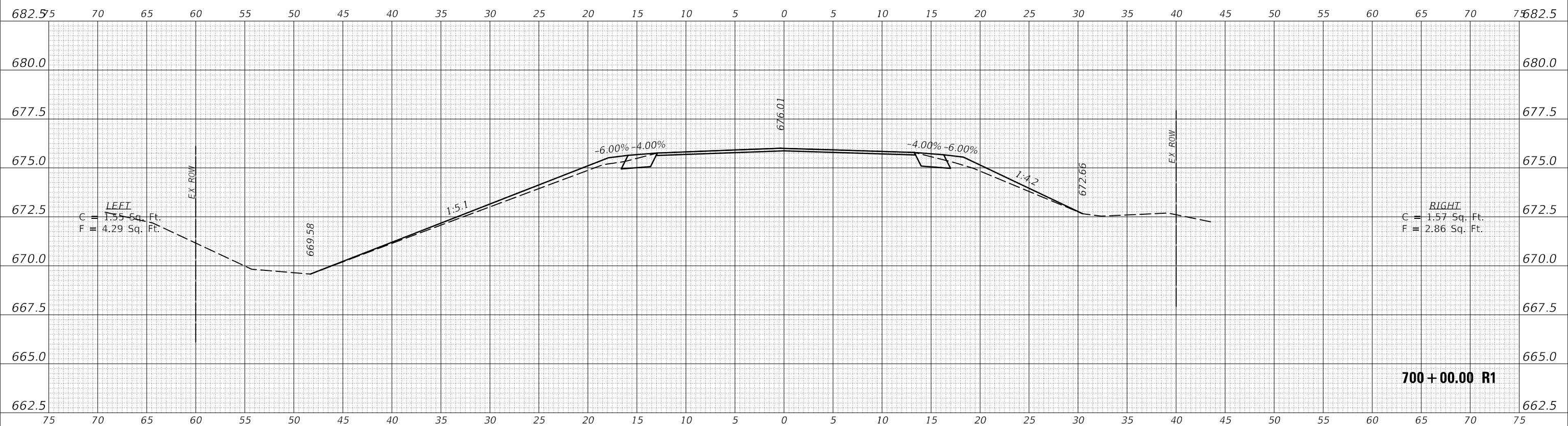
SCALE: SHEET 77 OF 120 SHEETS STA. 692+50.00 R1 TO STA. 695+00.00 R1

F.A.P. RTE.	SECTION	COUNTY	TOTAL SHEETS	SHEET NO.
836	**	-	214	168
CONTRACT NO. 70D56				

FINAL SURVEY NO.	SURVEYED PLOTTED AREAS CHECKED	DATE
NOTE BOOK NO.	TEMPLATE AREAS CHECKED	

ORIGINAL SURVEY NO.	SURVEYED PLOTTED AREAS CHECKED	DATE
NOTE BOOK NO.	TEMPLATE AREAS CHECKED	

MODEL: S:\MODEL\NAMES
 FILE NAME: D:\gablan\com.d\Illinois\p\PROJECTS\70D56\CADD\Drawn\Design\70D56\Left-Cross_Section.dgn



USER NAME = PiersonTJ	DESIGNED -	REVISED -
PLOT SCALE = 10.0000 ' / in.	DRAWN -	REVISED -
PLOT DATE = 3/22/2019	CHECKED -	REVISED -
	DATE -	REVISED -

**STATE OF ILLINOIS
 DEPARTMENT OF TRANSPORTATION**

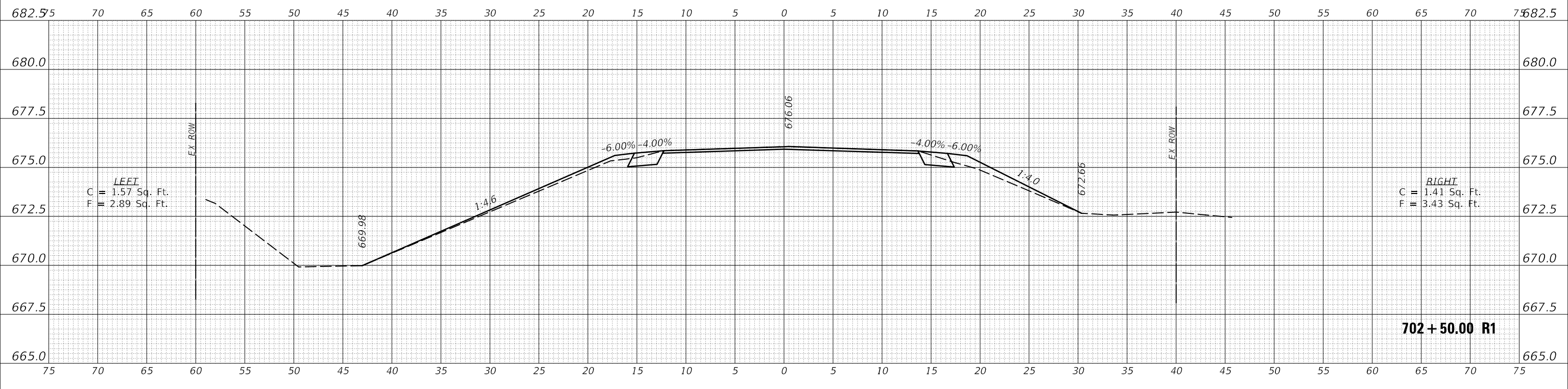
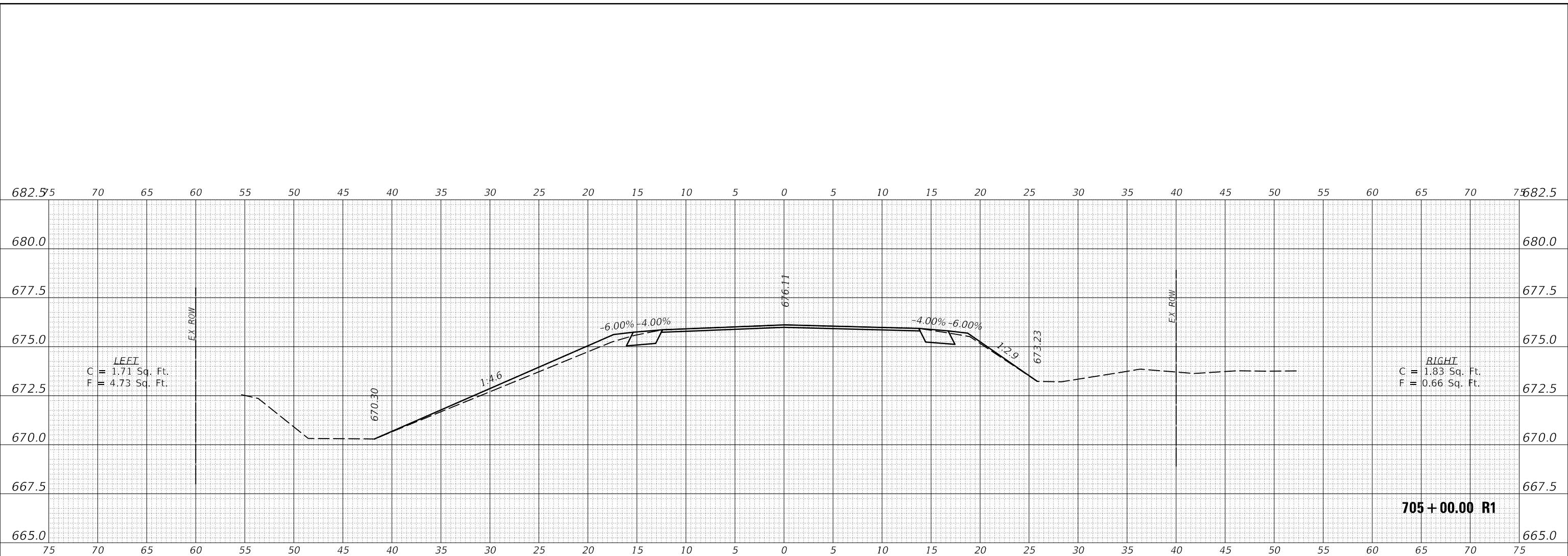
IL-49 CROSS-SECTIONS	
SCALE:	SHEET 78 OF 120 SHEETS
STA. 697+50.00 R1 TO STA. 700+00.00 R1	

F.A.P. RTE. 836	SECTION **	COUNTY *	TOTAL SHEETS 214	SHEET NO. 169
CONTRACT NO. 70D56				
ILLINOIS FED. AID PROJECT				

FINAL SURVEY	SURVEYED	DATE
NOTE BOOK	PLOTTED	BY
NO.	TEMPLATE	
	AREAS CHECKED	
	AREAS CHECKED	

ORIGINAL SURVEY	SURVEYED	DATE
NOTE BOOK	PLOTTED	BY
NO.	TEMPLATE	
	AREAS CHECKED	
	AREAS CHECKED	

MODEL: S:\MODEL\NAMES
 FILE NAME: D:\gablanon\m\illinois\p\70D56\CAD\Drawn\Design\70D56\secth-Cross_Section.dgn



USER NAME = PiersonTJ	DESIGNED -	REVISED -
PLOT SCALE = 10.0000' / in.	DRAWN -	REVISED -
PLOT DATE = 3/22/2019	CHECKED -	REVISED -
	DATE -	REVISED -

**STATE OF ILLINOIS
 DEPARTMENT OF TRANSPORTATION**

IL-49 CROSS-SECTIONS

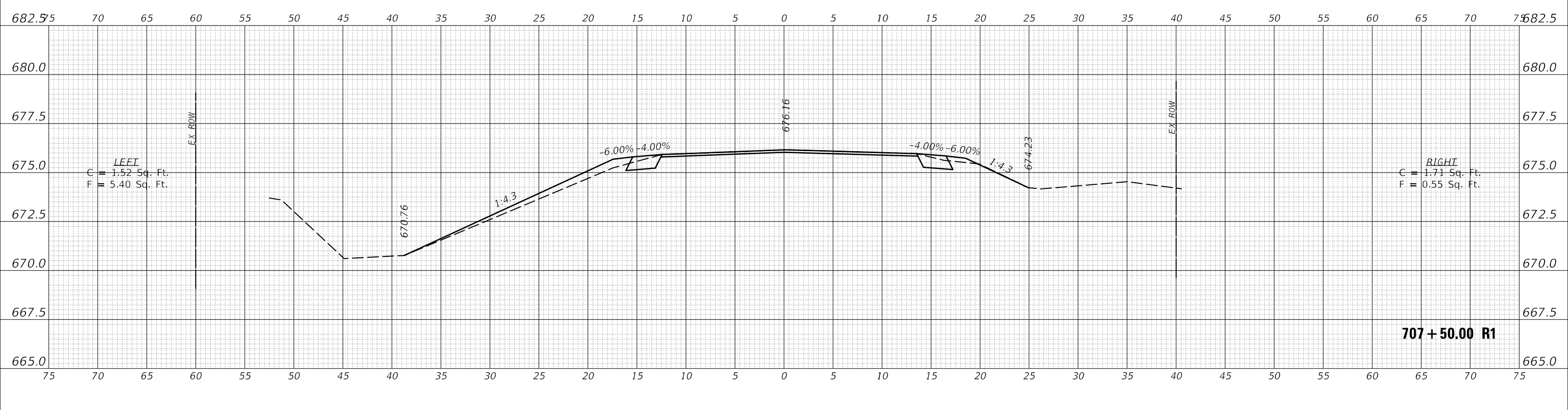
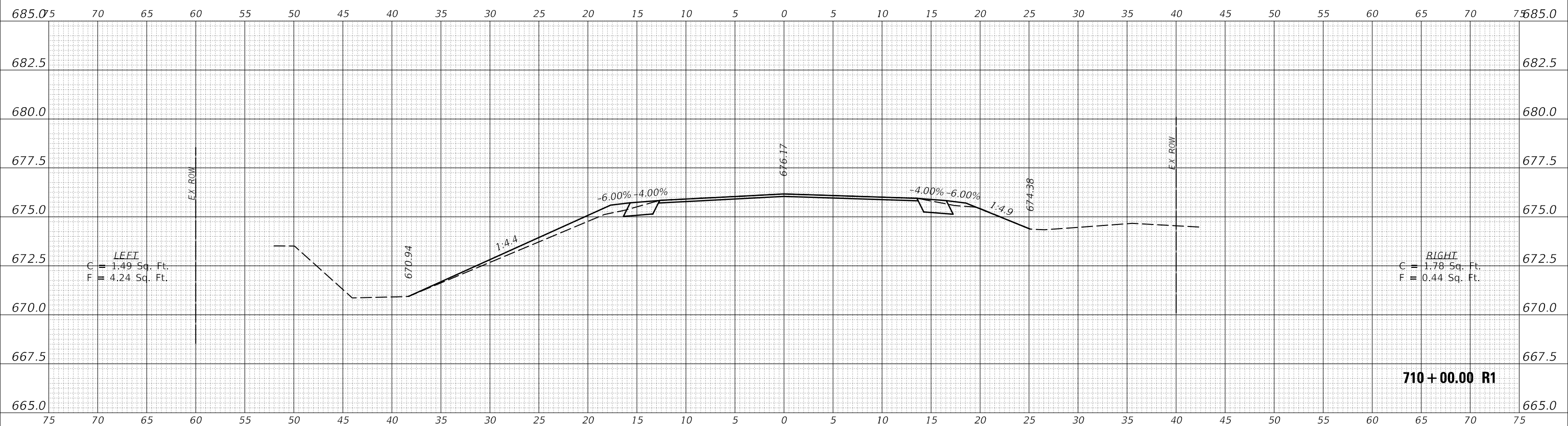
SCALE: SHEET 79 OF 120 SHEETS STA. 702+50.00 R1 TO STA. 705+00.00 R1

F.A.P. RTE.	SECTION	COUNTY	TOTAL SHEETS	SHEET NO.
836	**	*	214	170
CONTRACT NO. 70D56				

DATE	
BY	
FINAL SURVEY	SURVEYED
NOTE BOOK	PLOTTED
NO.	TEMPLATE
	AREAS CHECKED
	AREAS CHECKED

DATE	
BY	
ORIGINAL SURVEY	SURVEYED
NOTE BOOK	PLOTTED
NO.	TEMPLATE
	AREAS CHECKED
	AREAS CHECKED

MODEL: S:\MODEL\NAMES
 FILE NAME: D:\gablancom.d\Illinois\p\PROJECTS\70D56\CADD\Drawings\70D56\5th-Cross_Section.dgn



USER NAME = PiersonTJ	DESIGNED -	REVISED -
	DRAWN -	REVISED -
PLOT SCALE = 10.0000' / in.	CHECKED -	REVISED -
PLOT DATE = 3/22/2019	DATE -	REVISED -

**STATE OF ILLINOIS
 DEPARTMENT OF TRANSPORTATION**

IL-49 CROSS-SECTIONS

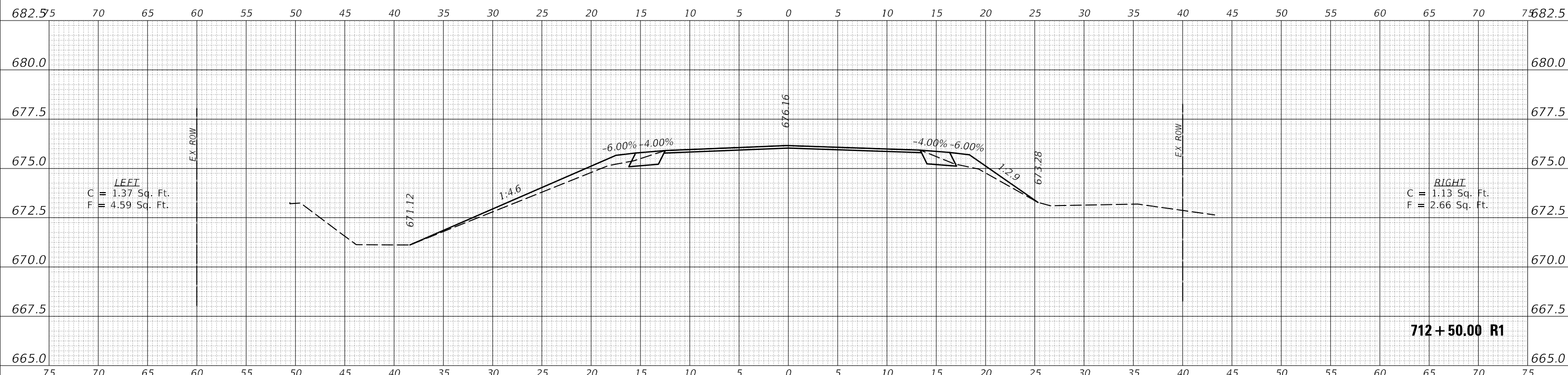
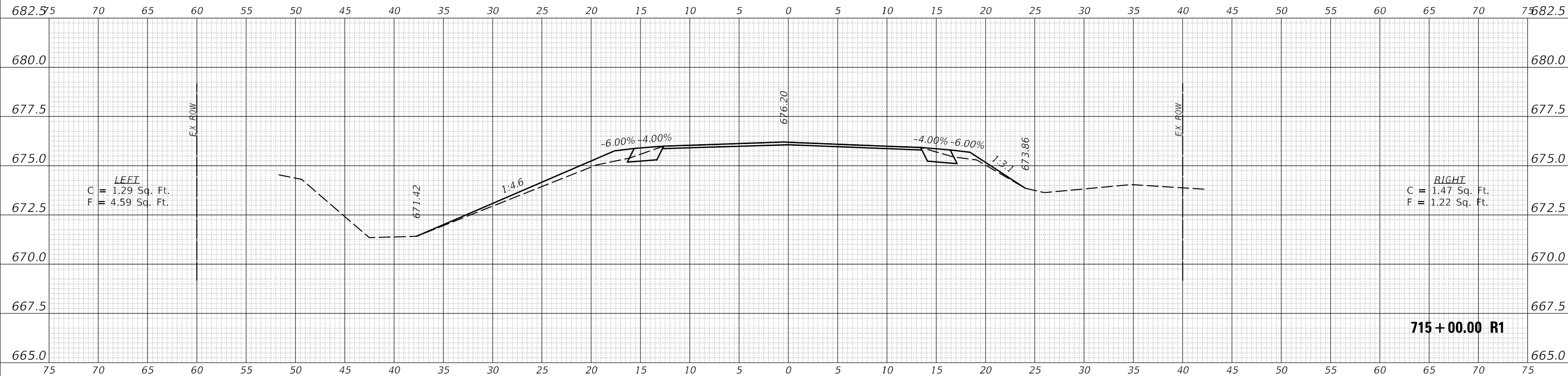
SCALE: SHEET 80 OF 120 SHEETS STA. 707+50.00 R1 TO STA. 710+00.00 R1

F.A.P. RTE.	SECTION	COUNTY	TOTAL SHEETS	SHEET NO.
836	**	*	214	171
			CONTRACT NO. 70D56	

FINAL SURVEY	SURVEYED	DATE
NOTE BOOK	PLOTTED	
NO.	TEMPLATE	
	AREAS CHECKED	
	AREAS CHECKED	

ORIGINAL SURVEY	SURVEYED	DATE
NOTE BOOK	PLOTTED	
NO.	TEMPLATE	
	AREAS CHECKED	
	AREAS CHECKED	

MODEL: S:\MODEL\NAMES
 FILE NAME: D:\gablen\m.d\Illinois\p\PIV\DOT Documents\DOT Office\District 3\Project\0570D56\CAD\Drawn\Design\0570D56\csh-Cross Sections.dgn



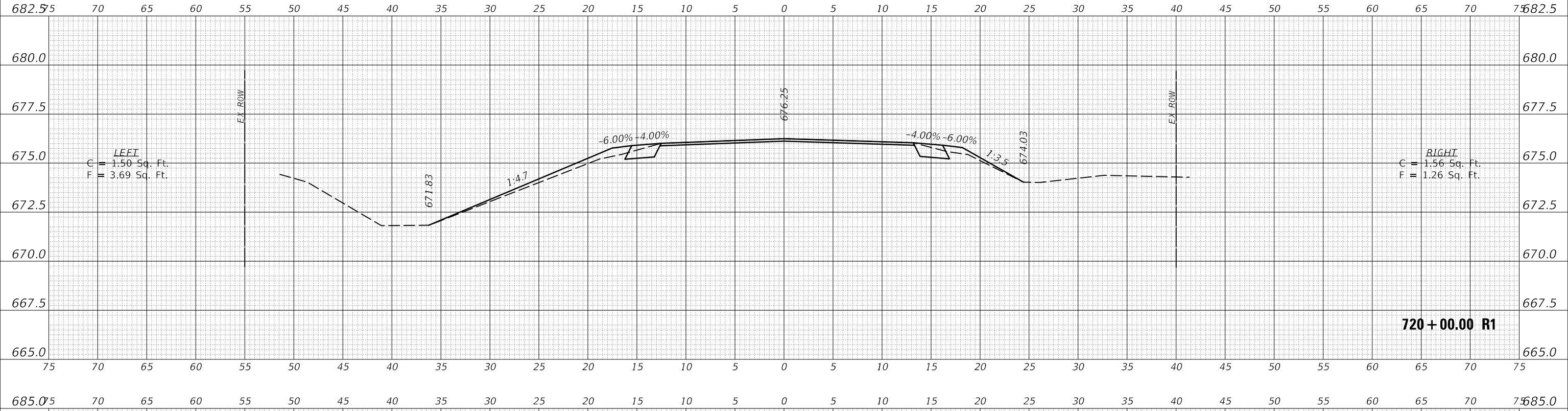
USER NAME = PiersonTJ	DESIGNED -	REVISED -
	DRAWN -	REVISED -
PLOT SCALE = 10.0000' / in.	CHECKED -	REVISED -
PLOT DATE = 3/22/2019	DATE -	REVISED -

**STATE OF ILLINOIS
 DEPARTMENT OF TRANSPORTATION**

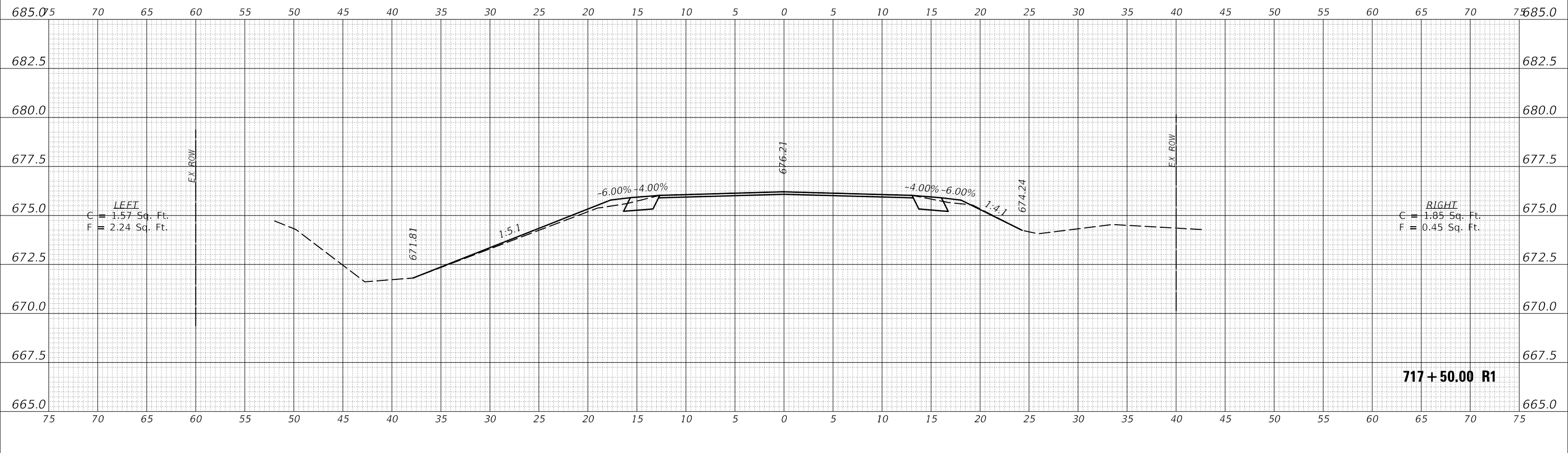
IL-49 CROSS-SECTIONS	
SCALE:	SHEET 81 OF 120 SHEETS
STA. 712+50.00 R1 TO STA. 715+00.00 R1	

F.A.P. RTE. 836	SECTION **	COUNTY *	TOTAL SHEETS 214	SHEET NO. 172
CONTRACT NO. 70D56				

DATE	
BY	
FINAL SURVEY NO.	
SURVEYED PLOTTED	
TEMPLATE AREAS CHECKED	
NOTE BOOK AREAS CHECKED	



DATE	
BY	
ORIGINAL SURVEY NO.	
SURVEYED PLOTTED	
TEMPLATE AREAS CHECKED	
NOTE BOOK AREAS CHECKED	



MODEL: \$MODELNAME\$
FILE NAME: D:\gablan\com.d\Illinois\p\PIVOT\Documents\DOT Office\District 3\Project\0570D56\CADD\Drawn\Design\0570D56\csh-Cross Sections.dgn

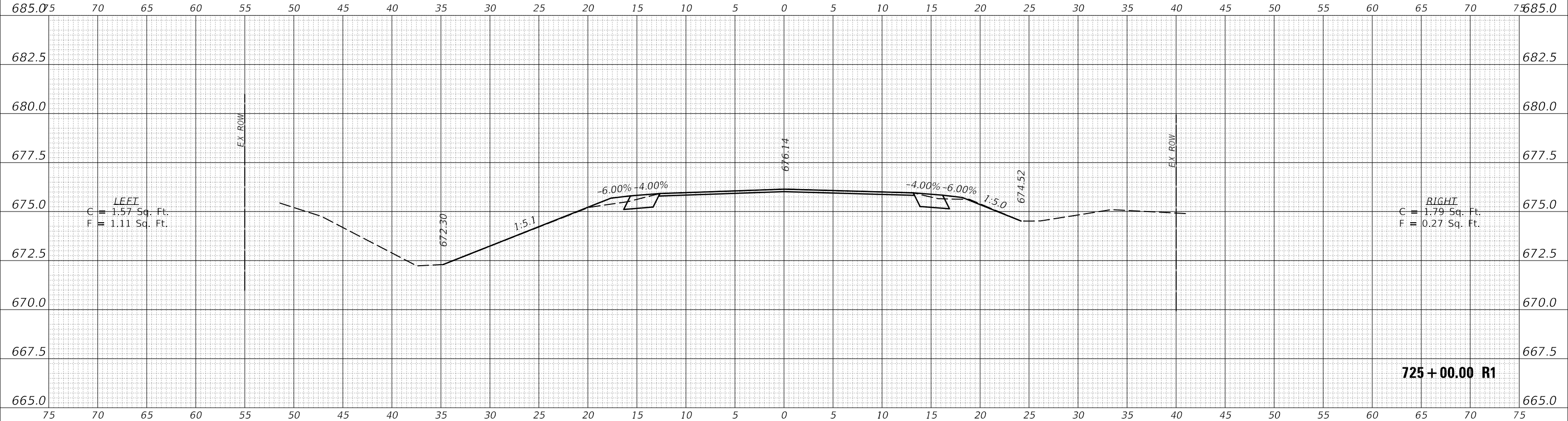
USER NAME = PiersonTJ	DESIGNED -	REVISED -
	DRAWN -	REVISED -
PLOT SCALE = 10.0000 ' / in.	CHECKED -	REVISED -
PLOT DATE = 3/22/2019	DATE -	REVISED -

**STATE OF ILLINOIS
DEPARTMENT OF TRANSPORTATION**

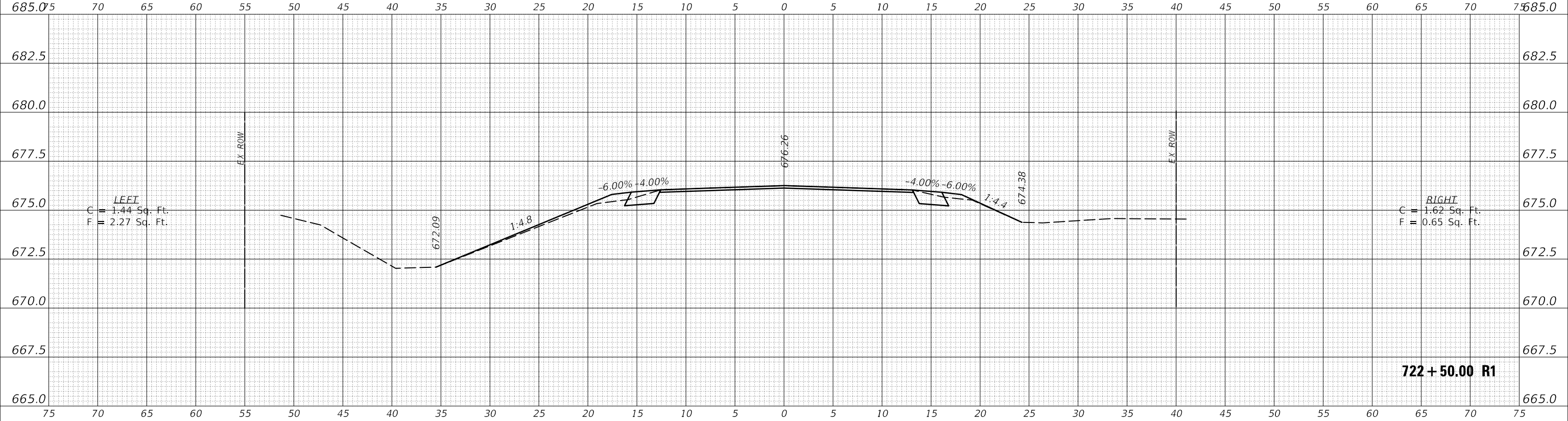
IL-49 CROSS-SECTIONS	
SCALE:	SHEET 82 OF 120 SHEETS
STA. 717+50.00 R1 TO STA. 720+00.00 R1	

F.A.P. RTE.	SECTION	COUNTY	TOTAL SHEETS	SHEET NO.
836	**	*	214	173
CONTRACT NO. 70D56				

FINAL SURVEY NO.	SURVEYED	DATE
NOTE BOOK	PLOTTED	
	TEMPLATE	
	AREAS CHECKED	



ORIGINAL SURVEY NO.	SURVEYED	DATE
NOTE BOOK	PLOTTED	
	TEMPLATE	
	AREAS CHECKED	



MODEL: \$MODELNAME\$
FILE NAME: D:\gablan\com.d\Illinois\p\PIVOT Documents\DOT Office\District 3\Project\70D56\CAD\Drawn\Design\70D56\secth-Cross_Section.dgn

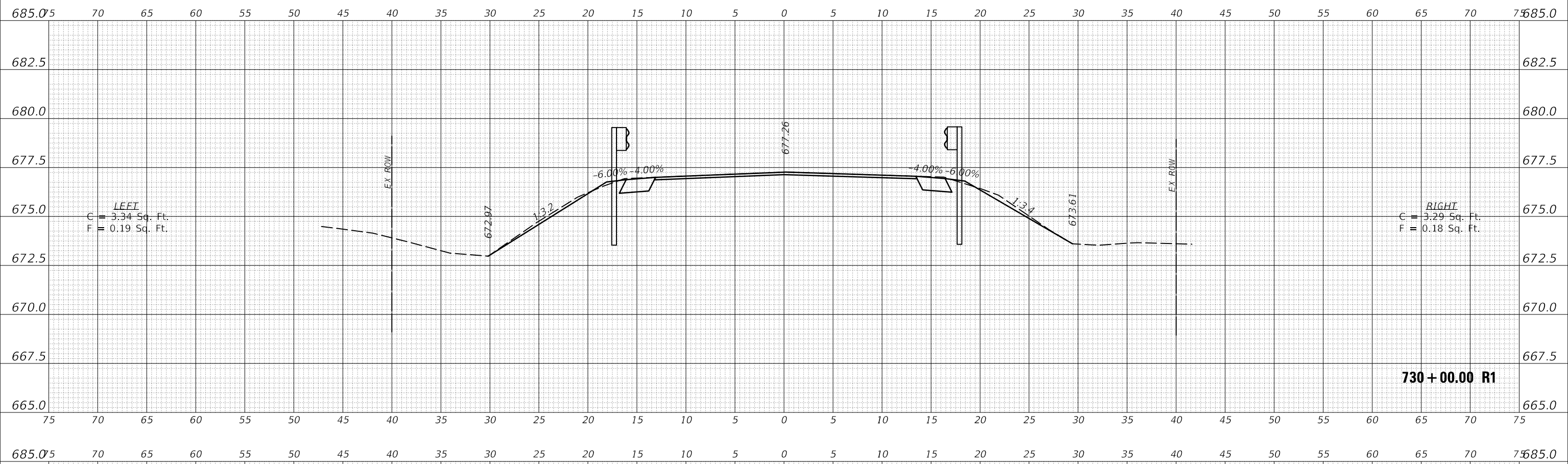
USER NAME = PiersonTJ	DESIGNED -	REVISED -
	DRAWN -	REVISED -
PLOT SCALE = 10.0000 ' / in.	CHECKED -	REVISED -
PLOT DATE = 3/22/2019	DATE -	REVISED -

**STATE OF ILLINOIS
DEPARTMENT OF TRANSPORTATION**

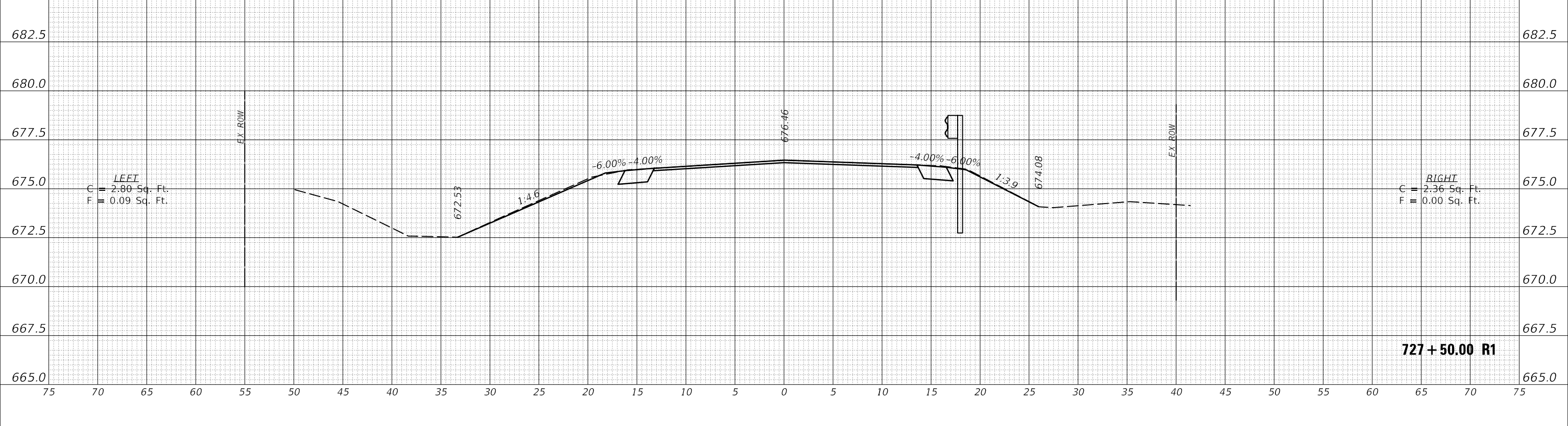
IL-49 CROSS-SECTIONS	
SCALE:	SHEET 83 OF 120 SHEETS
STA. 722+50.00 R1 TO STA. 725+00.00 R1	

F.A.P. RTE.	SECTION	COUNTY	TOTAL SHEETS	SHEET NO.
836	**	*	214	174
CONTRACT NO. 70D56				

DATE	
BY	
FINAL SURVEY	SURVEYED
NOTE BOOK	PLOTTED
NO.	TEMPLATE
	AREAS CHECKED
	AREAS CHECKED



DATE	
BY	
ORIGINAL SURVEY	SURVEYED
NOTE BOOK	PLOTTED
NO.	TEMPLATE
	AREAS CHECKED
	AREAS CHECKED



MODEL: S:\MODEL\NAMES
 FILE NAME: D:\gabriel\mtdm\mtdm\p\70D56\CAD\Drawn\Design\70D56\secth-Cross_Section.dgn
 PROJECT: 70D56\CAD\Drawn\Design\70D56\secth-Cross_Section.dgn
 OFFICE: DISTRICT

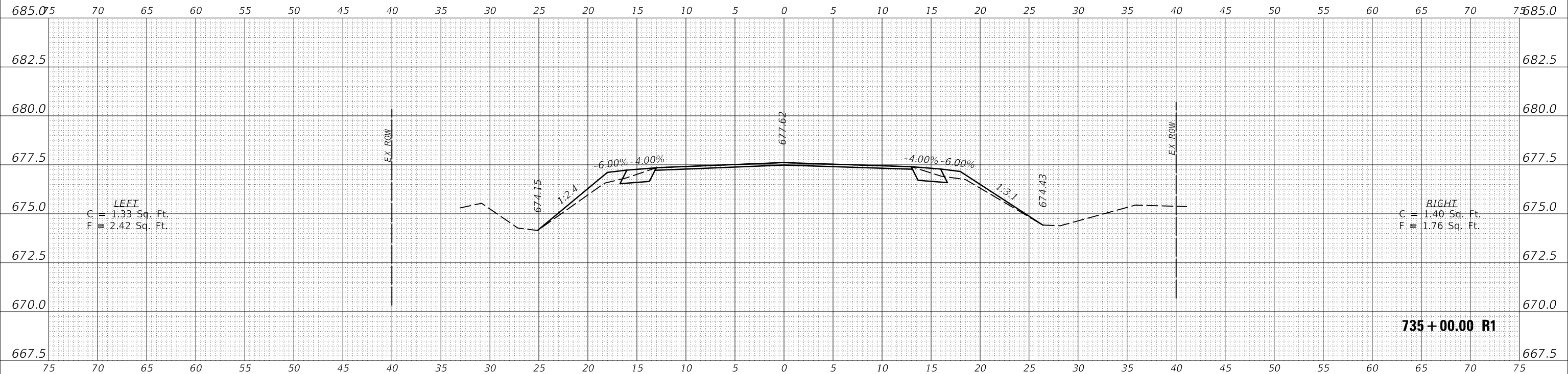
USER NAME = PiersonTJ	DESIGNED -	REVISED -
	DRAWN -	REVISED -
PLOT SCALE = 10.0000' / in.	CHECKED -	REVISED -
PLOT DATE = 3/22/2019	DATE -	REVISED -

**STATE OF ILLINOIS
DEPARTMENT OF TRANSPORTATION**

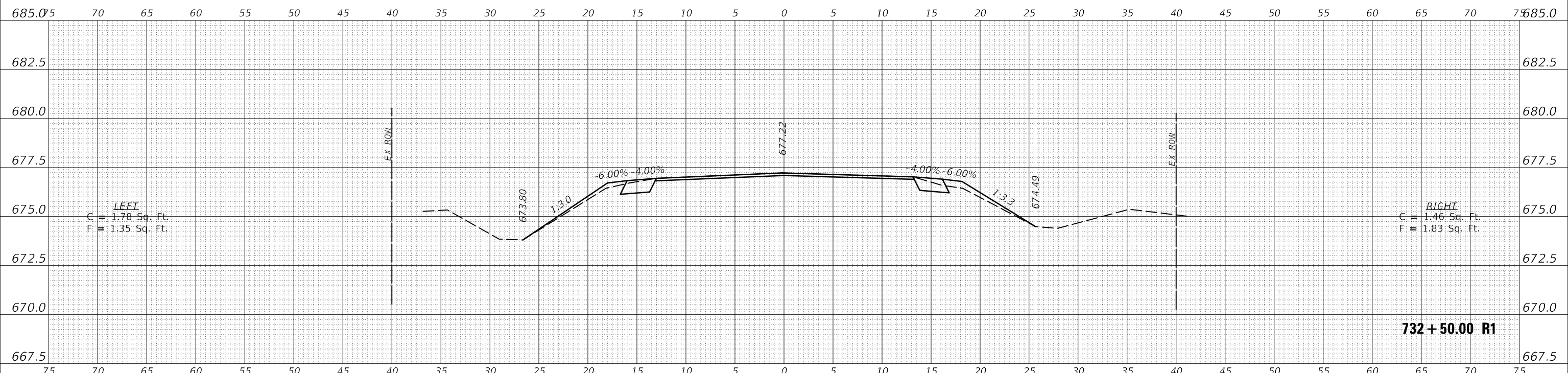
IL-49 CROSS-SECTIONS	
SCALE:	SHEET 84 OF 120 SHEETS
STA. 727+50.00 R1 TO STA. 730+00.00 R1	

F.A.P. RTE.	SECTION	COUNTY	TOTAL SHEETS	SHEET NO.
836	**	*	214	175
CONTRACT NO. 70D56				

DATE	
BY	
FINAL SURVEY	SURVEYED
NOTE BOOK	PLOTTED
NO.	TEMPLATE
	AREAS CHECKED
	AREAS CHECKED



DATE	
BY	
ORIGINAL SURVEY	SURVEYED
NOTE BOOK	PLOTTED
NO.	TEMPLATE
	AREAS CHECKED
	AREAS CHECKED



MODEL: S:\MODEL\NAMES
FILE NAME: D:\gablen\m\ad\Illinois\pvt\PIVOT\Documents\DOT Office\District 3\Project\0570D56\CAD\Drawn\Design\0570D56\secth-Cross_Section.dgn

USER NAME = PiersonTJ	DESIGNED -	REVISED -
	DRAWN -	REVISED -
PLOT SCALE = 10.0000' / in.	CHECKED -	REVISED -
PLOT DATE = 3/22/2019	DATE -	REVISED -

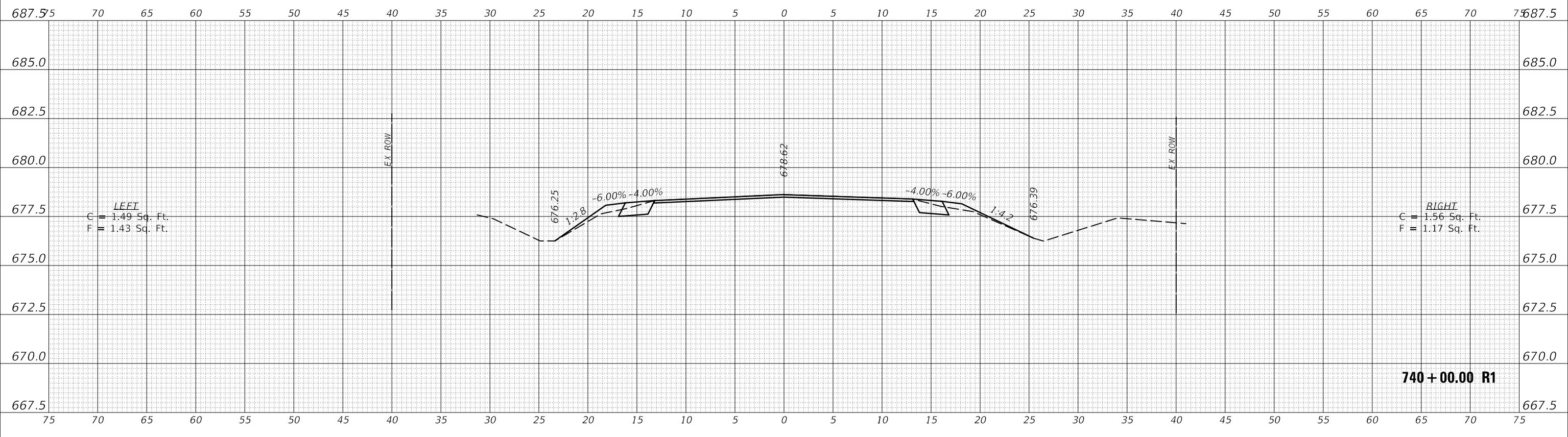
**STATE OF ILLINOIS
DEPARTMENT OF TRANSPORTATION**

IL-49 CROSS-SECTIONS

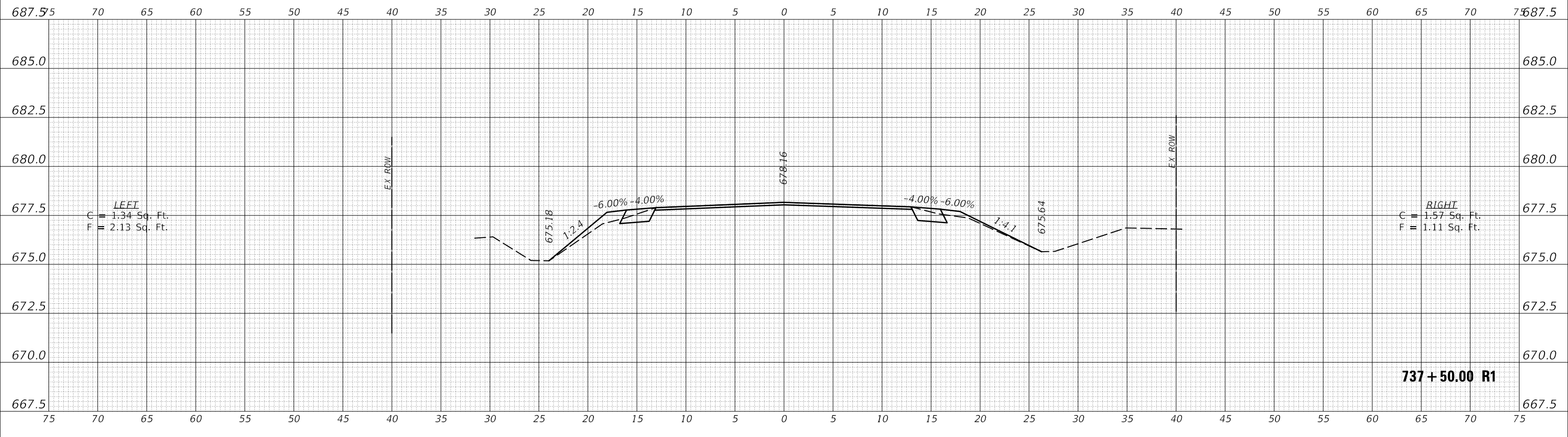
SCALE: SHEET 85 OF 120 SHEETS STA. 732+50.00 R1 TO STA. 735+00.00 R1

F.A.P. RTE.	SECTION	COUNTY	TOTAL SHEETS	SHEET NO.
836	**	*	214	176
				CONTRACT NO. 70D56

DATE	
BY	
FINAL SURVEY NO.	
SURVEYED PLOTTED	
TEMPLATE AREAS CHECKED	
NOTE BOOK NO.	
AREAS CHECKED	



DATE	
BY	
ORIGINAL SURVEY NO.	
SURVEYED PLOTTED	
TEMPLATE AREAS CHECKED	
NOTE BOOK NO.	
AREAS CHECKED	



MODEL: \$MODEL\NAMES
 FILE NAME: D:\gablan\mtda\Illinois\pvt\PIV\DOT Documents\DOT Office\District 3\project\70D56\CADD\Drawn\Design\70D56\secth-Cross_Section.dgn

USER NAME = PiersonTJ	DESIGNED -	REVISED -
	DRAWN -	REVISED -
PLOT SCALE = 10.0000' / in.	CHECKED -	REVISED -
PLOT DATE = 3/22/2019	DATE -	REVISED -

**STATE OF ILLINOIS
 DEPARTMENT OF TRANSPORTATION**

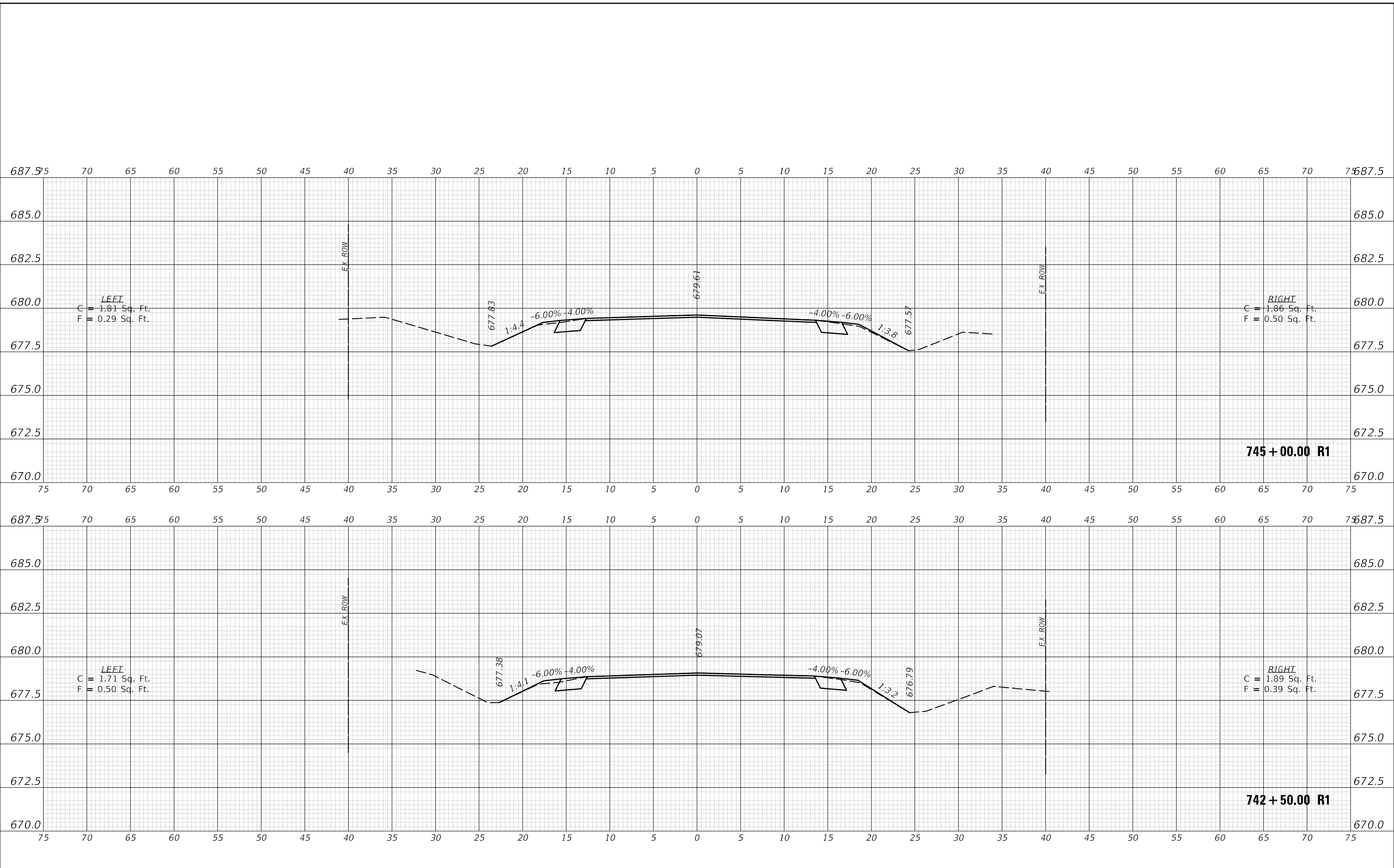
IL-49 CROSS-SECTIONS	
SCALE:	SHEET 86 OF 120 SHEETS
STA. 737+50.00 R1 TO STA. 740+00.00 R1	

F.A.P. RTE.	SECTION	COUNTY	TOTAL SHEETS	SHEET NO.
836	**	*	214	177
CONTRACT NO. 70D56				

DATE	
BY	
FINAL SURVEY	
PLOTTED	
TEMPLATE	
NOTE BOOK	
AREAS CHECKED	
NO.	

DATE	
BY	
ORIGINAL SURVEY	
PLOTTED	
TEMPLATE	
NOTE BOOK	
AREAS CHECKED	
NO.	

MODEL: S:\MODEL\NAMES
 FILE NAME: D:\gablen\m.d\Illinois\p\PROJECTS\70D56\CADD\Drawn\Drawn\70D56\secth-Cross_Section.dgn



USER NAME = PiersonTJ	DESIGNED -	REVISED -
	DRAWN -	REVISED -
PLOT SCALE = 10.0000' / in.	CHECKED -	REVISED -
PLOT DATE = 3/22/2019	DATE -	REVISED -

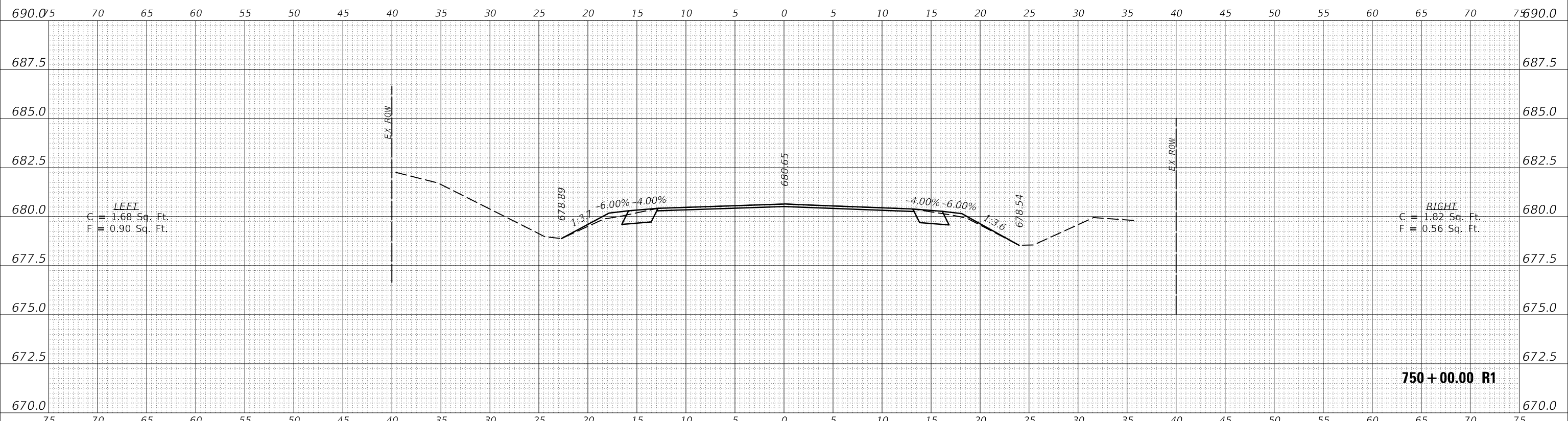
**STATE OF ILLINOIS
 DEPARTMENT OF TRANSPORTATION**

IL-49 CROSS-SECTIONS

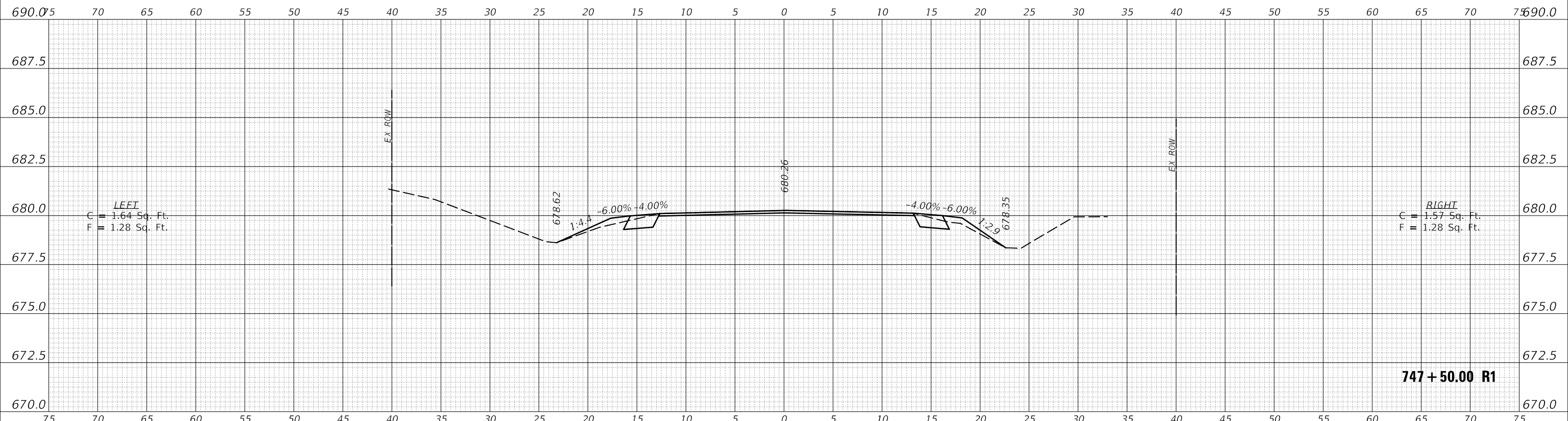
SCALE: SHEET 87 OF 120 SHEETS STA. 742+50.00 R1 TO STA. 745+00.00 R1

F.A.P. RTE. 836	SECTION **	COUNTY *	TOTAL SHEETS 214	SHEET NO. 178
			CONTRACT NO. 70D56	

DATE	
BY	
FINAL SURVEY NO.	
SURVEYED PLOTTED	
TEMPLATE AREAS CHECKED	
NOTE BOOK NO.	
AREAS CHECKED	



DATE	
BY	
ORIGINAL SURVEY NO.	
SURVEYED PLOTTED	
TEMPLATE AREAS CHECKED	
NOTE BOOK NO.	
AREAS CHECKED	



MODEL: \$PROJECT\NAME1
 FILE NAME: D:\gablan\com.d\Illinois\p\PROJECT\70D56\CADD\Drawn\Design\70D56\secth-Cross_Section.dgn

USER NAME = PiersonTJ	DESIGNED -	REVISED -
	DRAWN -	REVISED -
PLOT SCALE = 10.0000' / in.	CHECKED -	REVISED -
PLOT DATE = 3/22/2019	DATE -	REVISED -

STATE OF ILLINOIS
 DEPARTMENT OF TRANSPORTATION

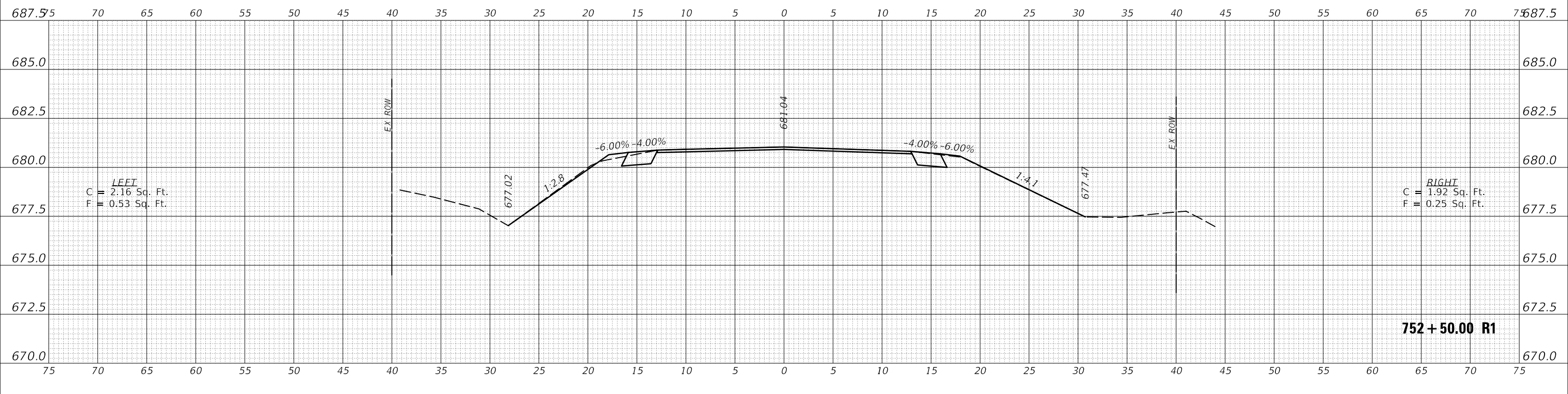
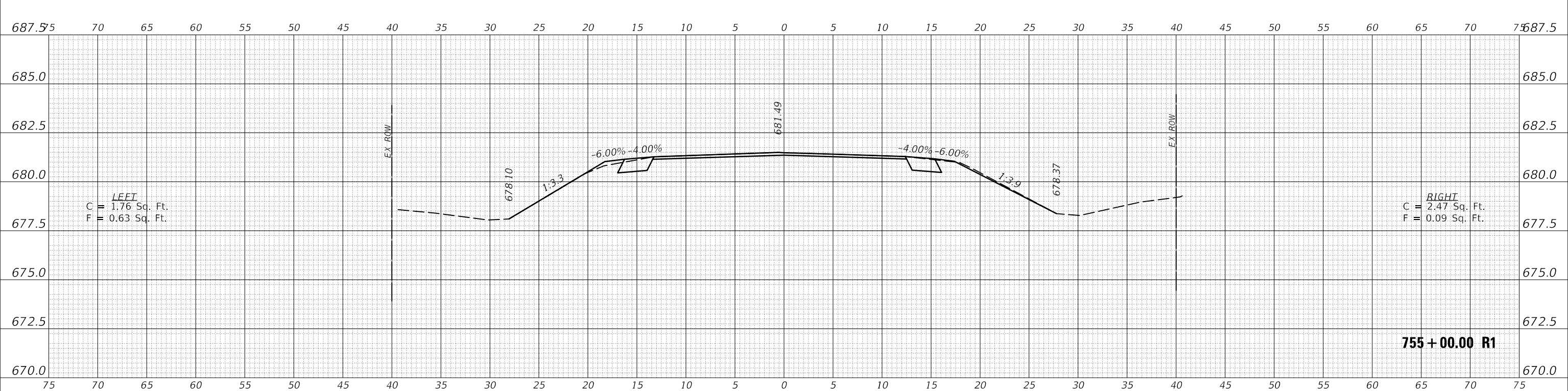
IL-49 CROSS-SECTIONS			
SCALE:	SHEET 88	OF 120 SHEETS	STA. 747+50.00 R1 TO STA. 750+00.00 R1

F.A.P. RTE.	SECTION	COUNTY	TOTAL SHEETS	SHEET NO.
836	**	*	214	179
CONTRACT NO. 70D56				

FINAL SURVEY	SURVEYED	DATE
NOTE BOOK	PLOTTED	BY
NO.	TEMPLATE	
	AREAS CHECKED	
	AREAS CHECKED	

ORIGINAL SURVEY	SURVEYED	DATE
NOTE BOOK	PLOTTED	BY
NO.	TEMPLATE	
	AREAS CHECKED	
	AREAS CHECKED	

MODEL: S:\MODEL\NAMES
FILE NAME: D:\gablancom.d\Illinois\p\70D56\CAD\Drawn\Design\70D56\secth-Cross_Section.dgn



USER NAME = PiersonTJ	DESIGNED -	REVISED -
	DRAWN -	REVISED -
PLOT SCALE = 10.0000' / in.	CHECKED -	REVISED -
PLOT DATE = 3/22/2019	DATE -	REVISED -

**STATE OF ILLINOIS
DEPARTMENT OF TRANSPORTATION**

IL-49 CROSS-SECTIONS

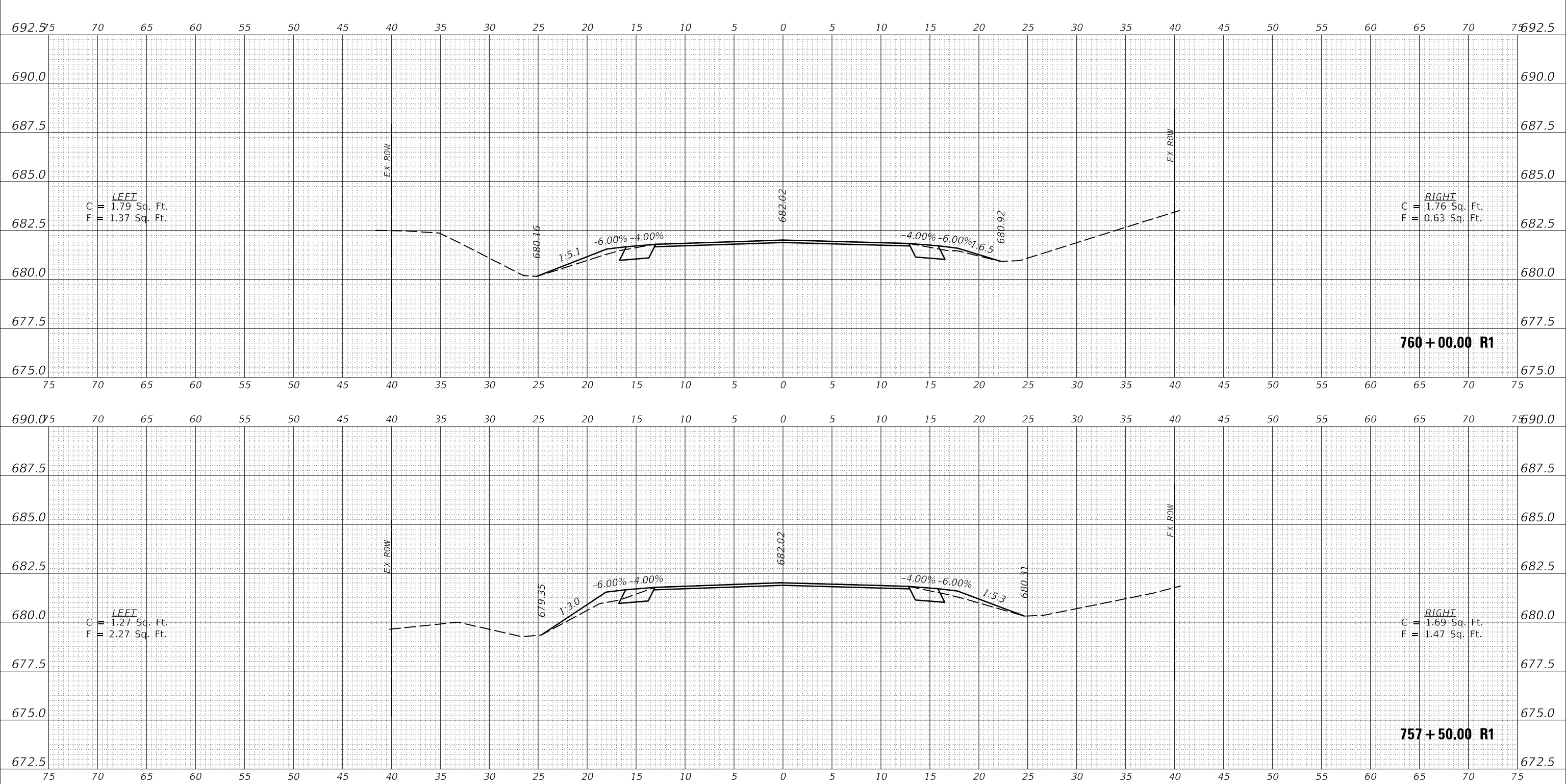
SCALE: SHEET 89 OF 120 SHEETS STA. 752+50.00 R1 TO STA. 755+00.00 R1

F.A.P. RTE.	SECTION	COUNTY	TOTAL SHEETS	SHEET NO.
836	**	*	214	180
				CONTRACT NO. 70D56

DATE	
BY	
FINAL SURVEY	SURVEYED
NOTE BOOK	PLOTTED
NO.	TEMPLATE
	AREAS CHECKED
	AREAS CHECKED

DATE	
BY	
ORIGINAL SURVEY	SURVEYED
NOTE BOOK	PLOTTED
NO.	TEMPLATE
	AREAS CHECKED
	AREAS CHECKED

MODEL: S:\MODEL\NAMES
FILE NAME: D:\gablen\m\ad\Illinois\p\70D56\CADD\Drawn\Design\70D56\secth-Cross_Section.dgn



USER NAME = PiersonTJ	DESIGNED -	REVISED -
	DRAWN -	REVISED -
PLOT SCALE = 10.0000' / in.	CHECKED -	REVISED -
PLOT DATE = 3/22/2019	DATE -	REVISED -

**STATE OF ILLINOIS
DEPARTMENT OF TRANSPORTATION**

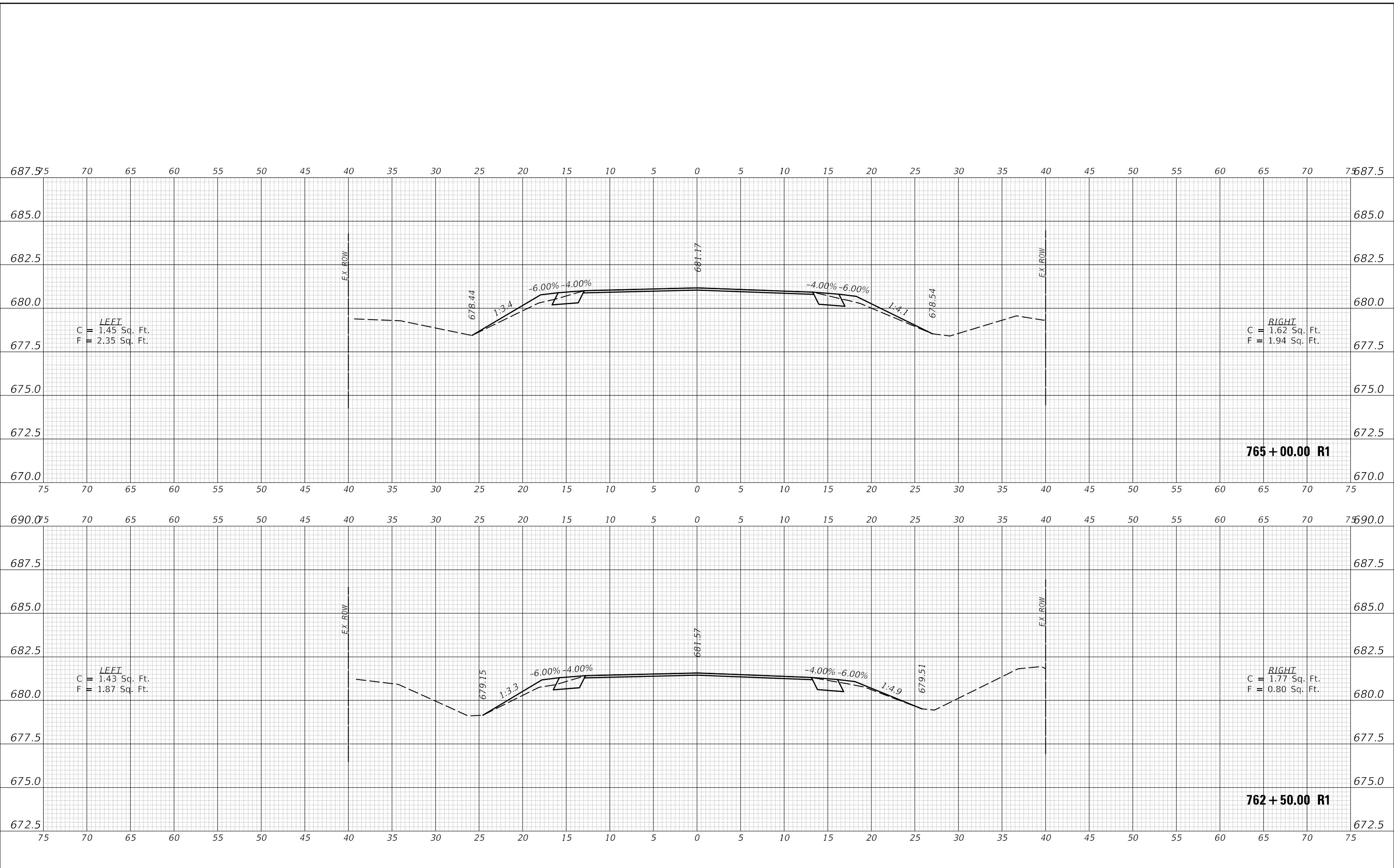
IL-49 CROSS-SECTIONS			
SCALE:	SHEET 90	OF 120 SHEETS	STA. 757+50.00 R1 TO STA. 760+00.00 R1

F.A.P. RTE.	SECTION	COUNTY	TOTAL SHEETS	SHEET NO.
836	**	-	214	181
				CONTRACT NO. 70D56

FINAL SURVEY	SURVEYED	DATE
NOTE BOOK	PLOTTED	BY
NO.	TEMPLATE	
	AREAS CHECKED	
	AREAS CHECKED	

ORIGINAL SURVEY	SURVEYED	DATE
NOTE BOOK	PLOTTED	BY
NO.	TEMPLATE	
	AREAS CHECKED	
	AREAS CHECKED	

MODEL: S:\MODEL\NAMES
 FILE NAME: D:\gablan\mtda\Illinois\pvt\PIVOT Documents\DOT Office\District 3\Project\70D56\CAD\Drawn\Design\70D56\secth-Cross_Section.dgn



USER NAME = PiersontJ	DESIGNED -	REVISED -
	DRAWN -	REVISED -
PLOT SCALE = 10.0000' / in.	CHECKED -	REVISED -
PLOT DATE = 3/22/2019	DATE -	REVISED -

**STATE OF ILLINOIS
 DEPARTMENT OF TRANSPORTATION**

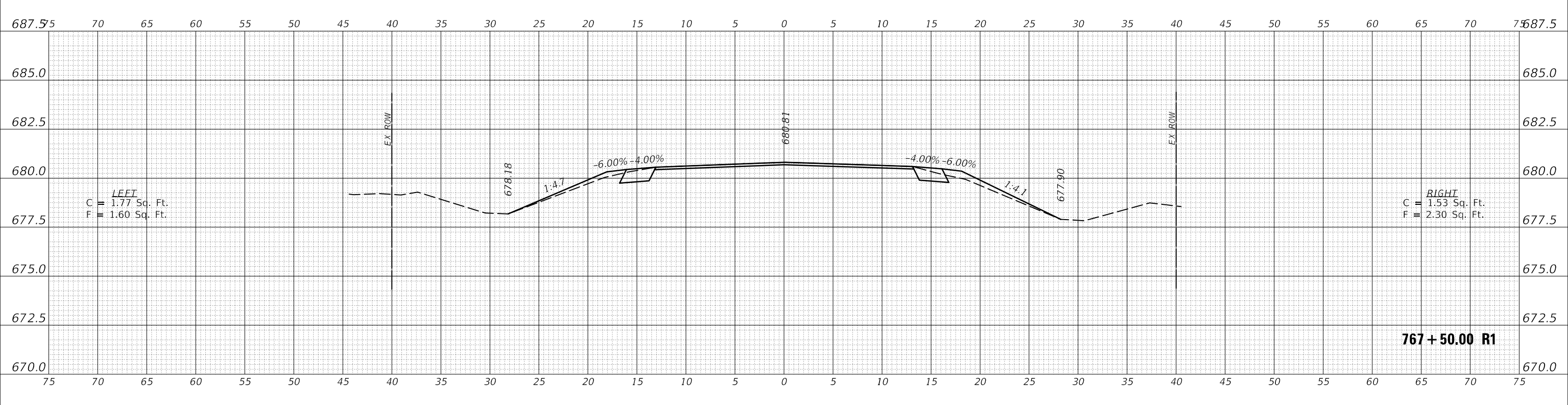
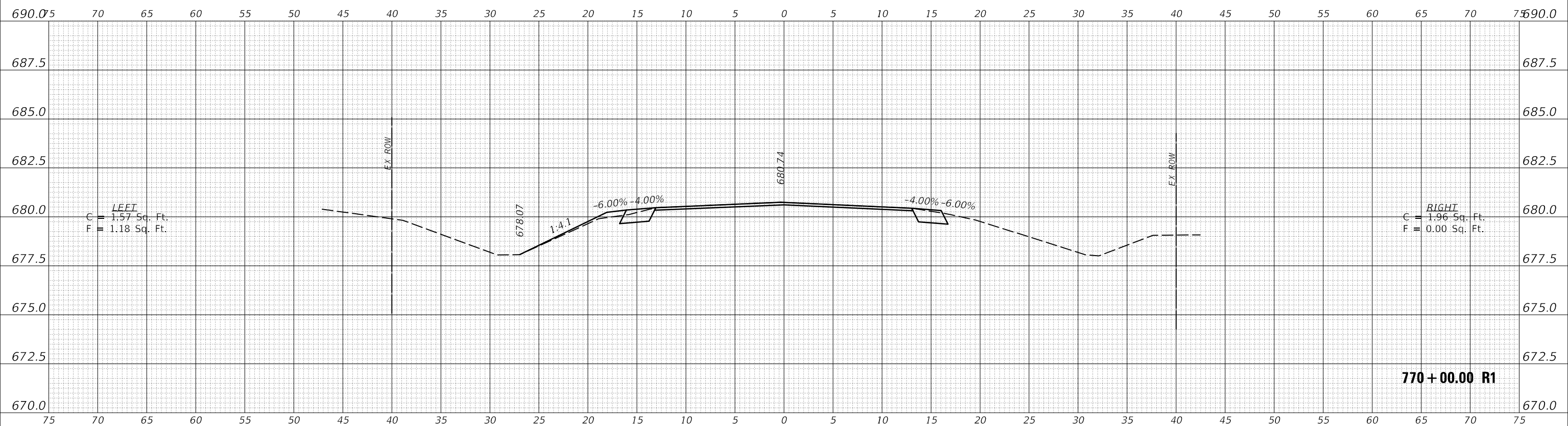
IL-49 CROSS-SECTIONS			
SCALE:	SHEET 91	OF 120 SHEETS	STA. 762+50.00 R1 TO STA. 765+00.00 R1

F.A.P. RTE. 836	SECTION **	COUNTY *	TOTAL SHEETS 214	SHEET NO. 182
CONTRACT NO. 70D56				

DATE	
BY	
FINAL SURVEY	SURVEYED
NOTE BOOK	PLOTTED
NO.	TEMPLATE
	AREAS CHECKED
	AREAS CHECKED

DATE	
BY	
ORIGINAL SURVEY	SURVEYED
NOTE BOOK	PLOTTED
NO.	TEMPLATE
	AREAS CHECKED
	AREAS CHECKED

MODEL: S:\MODEL\NAMES
 FILE NAME: D:\gablanon\m.d\Illinois\p\70D56\CADD\Drawn\Design\70D56\56sh-Cross_Section.dgn



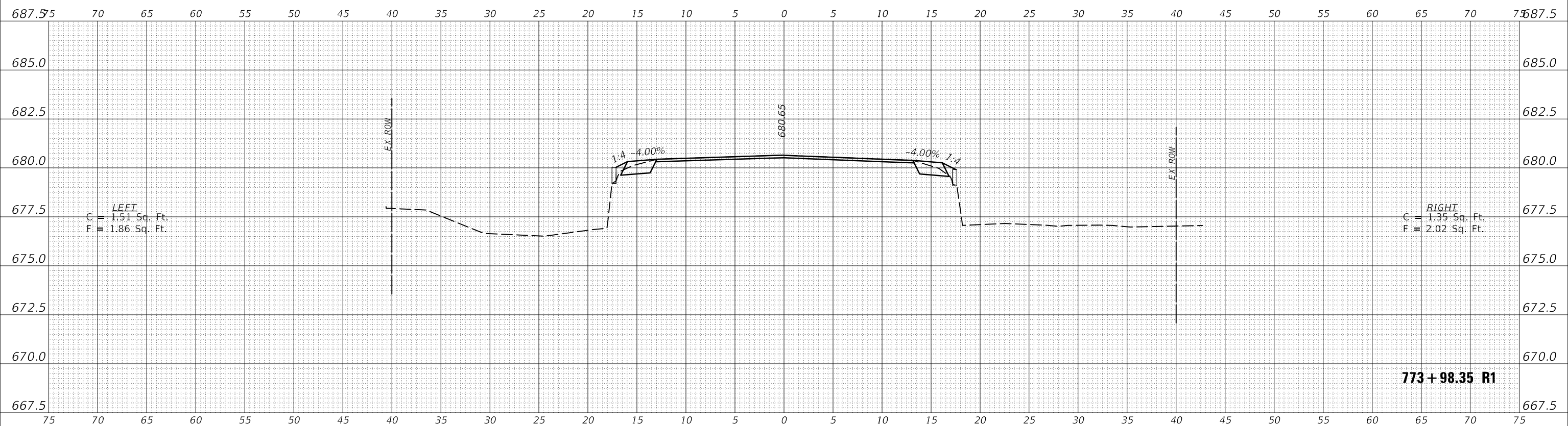
USER NAME = PiersonTJ	DESIGNED -	REVISED -
	DRAWN -	REVISED -
PLOT SCALE = 10.0000' / in.	CHECKED -	REVISED -
PLOT DATE = 3/22/2019	DATE -	REVISED -

**STATE OF ILLINOIS
DEPARTMENT OF TRANSPORTATION**

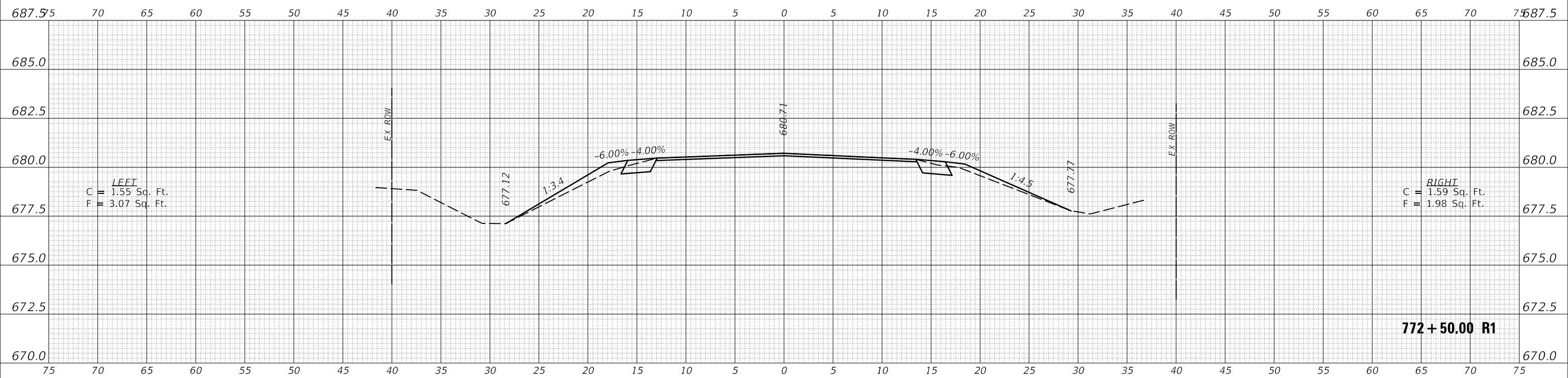
IL-49 CROSS-SECTIONS			
SCALE:	SHEET 92 OF 120 SHEETS	STA. 767+50.00 R1 TO STA. 770+00.00 R1	

F.A.P. RTE.	SECTION	COUNTY	TOTAL SHEETS	SHEET NO.
836	**	*	214	183
				CONTRACT NO. 70D56

DATE	
BY	
FINAL SURVEY	SURVEYED
NOTE BOOK	PLOTTED
NO.	TEMPLATE
	AREAS CHECKED
	AREAS CHECKED



DATE	
BY	
ORIGINAL SURVEY	SURVEYED
NOTE BOOK	PLOTTED
NO.	TEMPLATE
	AREAS CHECKED
	AREAS CHECKED



MODEL: S:\MODEL\NAMES
FILE NAME: D:\gablen\m.d\Illinois\p\PIV\DOT Documents\DOT Office\District 3\Project\0570D56\CADD\Drawal\Design\0570D56\csh-Cross_Section.dgn

USER NAME = PiersonTJ	DESIGNED -	REVISED -
	DRAWN -	REVISED -
PLOT SCALE = 10.0000 ' / in.	CHECKED -	REVISED -
PLOT DATE = 3/22/2019	DATE -	REVISED -

**STATE OF ILLINOIS
DEPARTMENT OF TRANSPORTATION**

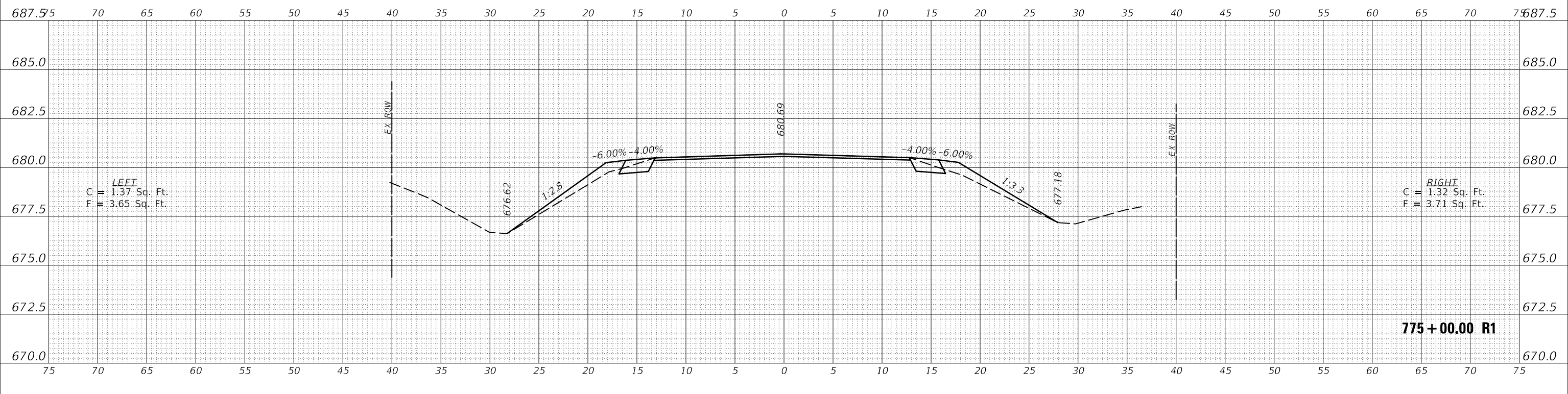
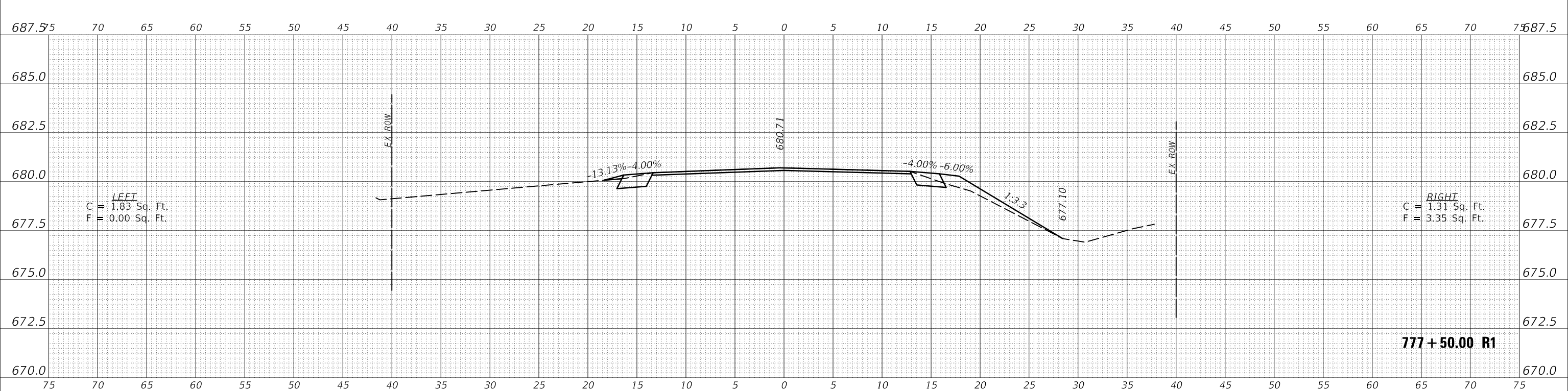
IL-49 CROSS-SECTIONS	
SCALE:	SHEET 93 OF 120 SHEETS
STA. 772+50.00 R1 TO STA. 773+98.35 R1	

F.A.P. RTE.	SECTION	COUNTY	TOTAL SHEETS	SHEET NO.
836	**	*	214	184
CONTRACT NO. 70D56				

DATE	
BY	
FINAL SURVEY	SURVEYED
NOTE BOOK	PLOTTED
NO.	TEMPLATE
	AREAS CHECKED
	AREAS CHECKED

DATE	
BY	
ORIGINAL SURVEY	SURVEYED
NOTE BOOK	PLOTTED
NO.	TEMPLATE
	AREAS CHECKED
	AREAS CHECKED

MODEL: S:\MODEL\NAMES
 FILE NAME: D:\gabrielson\m.d\Illinois\pvt\PIVOT\Documents\DOT Office\District 3\Project\70D56\CAD\Drawn\Design\70D56\secth-Cross_Section.dgn



USER NAME = PiersonTJ	DESIGNED -	REVISED -
	DRAWN -	REVISED -
PLOT SCALE = 10.0000' / in.	CHECKED -	REVISED -
PLOT DATE = 3/22/2019	DATE -	REVISED -

**STATE OF ILLINOIS
 DEPARTMENT OF TRANSPORTATION**

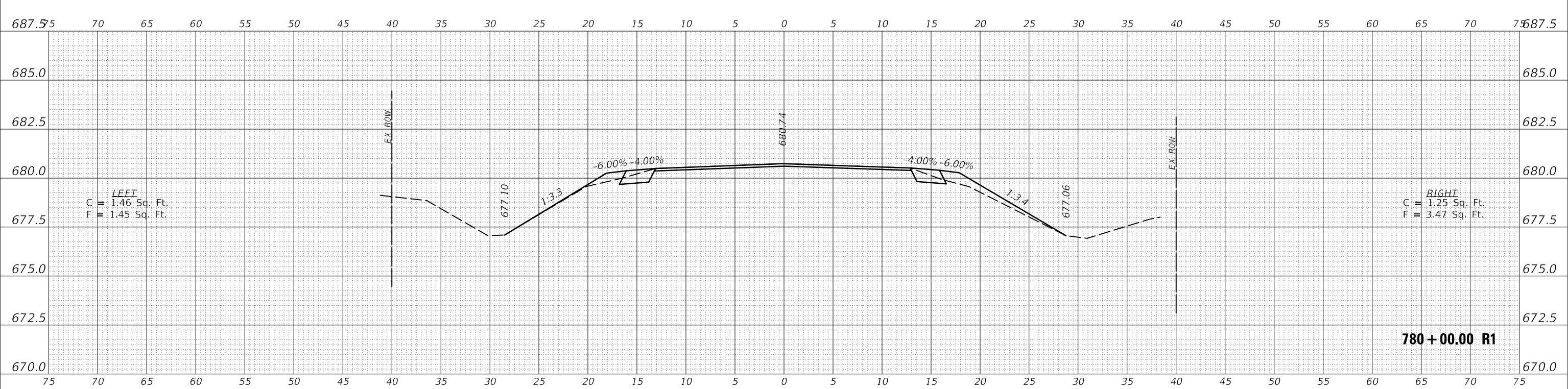
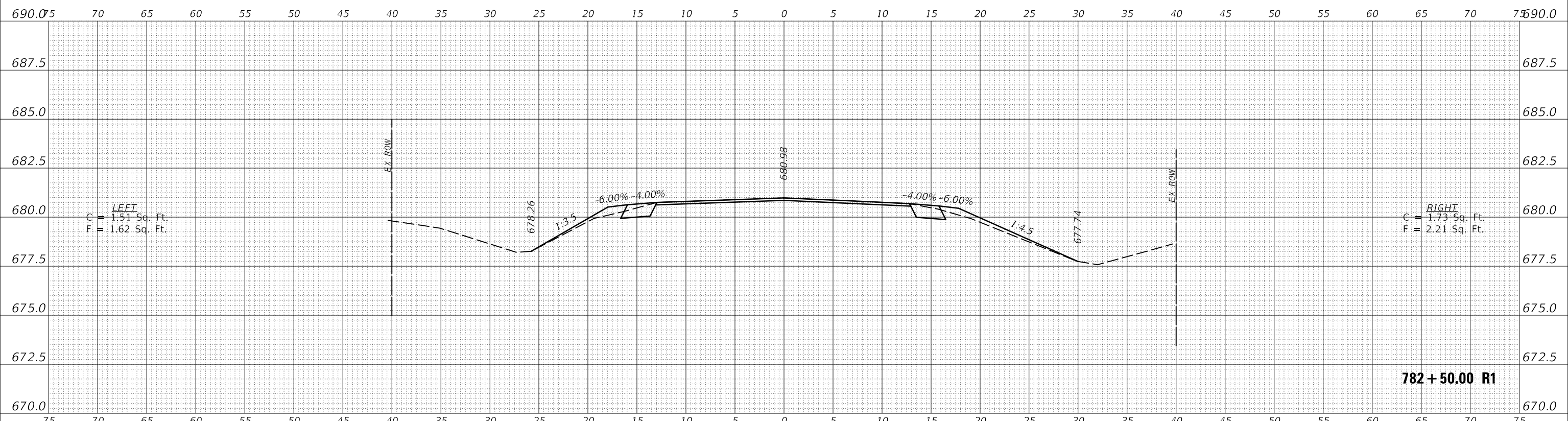
IL-49 CROSS-SECTIONS	
SCALE:	SHEET 94 OF 120 SHEETS
STA. 775+00.00 R1 TO STA. 777+50.00 R1	

F.A.P. RTE.	SECTION	COUNTY	TOTAL SHEETS	SHEET NO.
836	**	*	214	185
CONTRACT NO. 70D56				

DATE	
BY	
SURVEYED	
PLOTTED	
TEMPLATE	
AREAS CHECKED	
FINAL SURVEY	
NOTE BOOK	
NO.	

DATE	
BY	
SURVEYED	
PLOTTED	
TEMPLATE	
AREAS CHECKED	
ORIGINAL SURVEY	
NOTE BOOK	
NO.	

MODEL: S:\MODEL\NAMES
 FILE NAME: D:\gablen\m.d\Illinois\p\70D56\CADD\Drawn\Design\70D56\secth-Cross_Section.dgn



USER NAME = PiersonTJ	DESIGNED -	REVISED -
	DRAWN -	REVISED -
PLOT SCALE = 10.0000' / in.	CHECKED -	REVISED -
PLOT DATE = 3/22/2019	DATE -	REVISED -

**STATE OF ILLINOIS
 DEPARTMENT OF TRANSPORTATION**

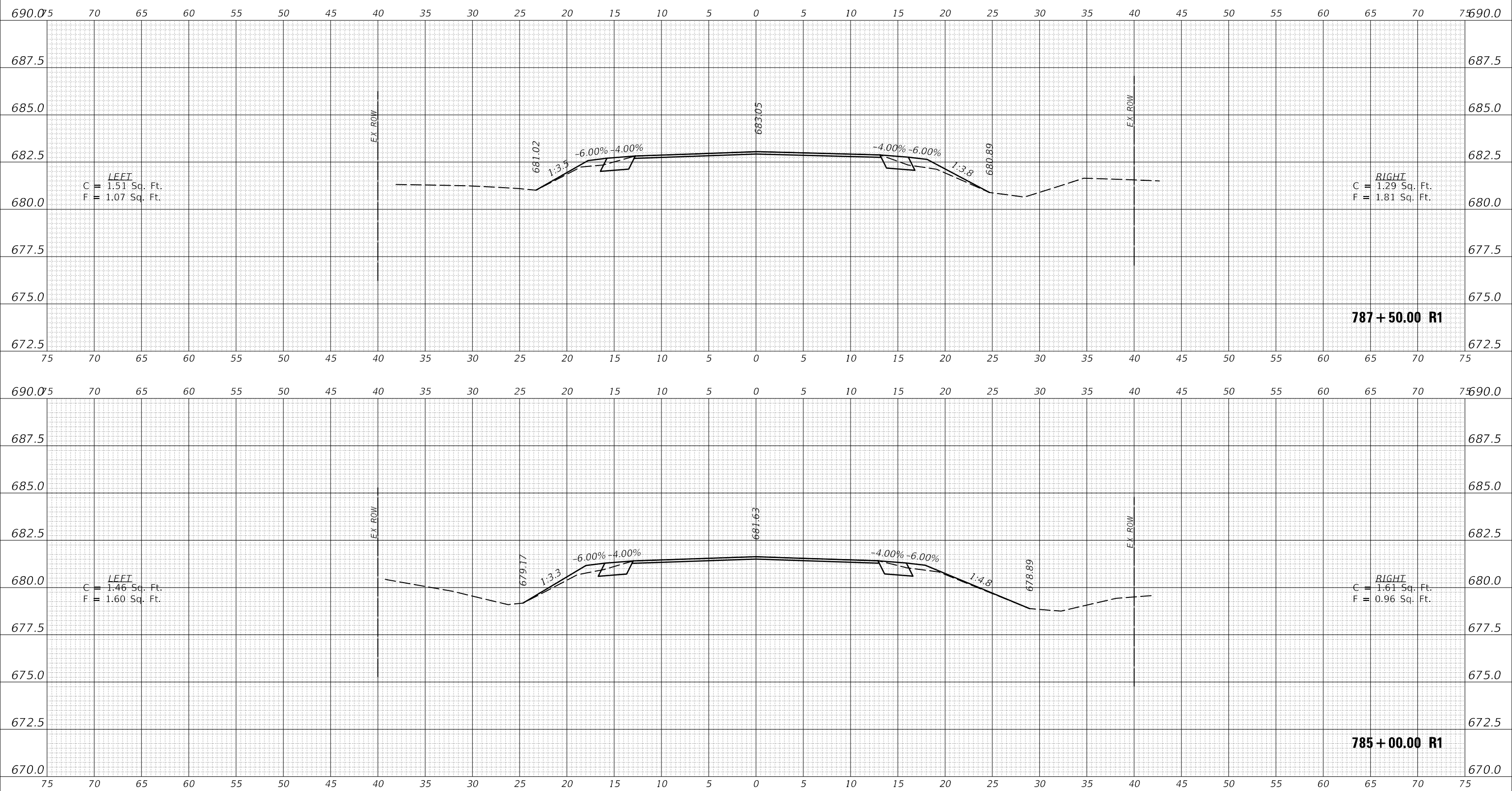
IL-49 CROSS-SECTIONS			
SCALE:	SHEET 95 OF 120 SHEETS	STA. 780+00.00 R1 TO STA. 782+50.00 R1	

F.A.P. RTE.	SECTION	COUNTY	TOTAL SHEETS	SHEET NO.
836	**	*	214	186
CONTRACT NO. 70D56				

DATE	
BY	
FINAL SURVEY	SURVEYED
NOTE BOOK	PLOTTED
NO.	TEMPLATE
	AREAS CHECKED
	AREAS CHECKED

DATE	
BY	
ORIGINAL SURVEY	SURVEYED
NOTE BOOK	PLOTTED
NO.	TEMPLATE
	AREAS CHECKED
	AREAS CHECKED

MODEL: S:\MODEL\NAMES
 FILE NAME: D:\gablen\road\Illinois\p\PROJECT\0570D56\CADD\Drawn\Design\0570D56\csh-Cross Sections.dgn



USER NAME = PiersonTJ	DESIGNED -	REVISED -
	DRAWN -	REVISED -
PLOT SCALE = 10.0000 ' / in.	CHECKED -	REVISED -
PLOT DATE = 3/22/2019	DATE -	REVISED -

**STATE OF ILLINOIS
 DEPARTMENT OF TRANSPORTATION**

IL-49 CROSS-SECTIONS

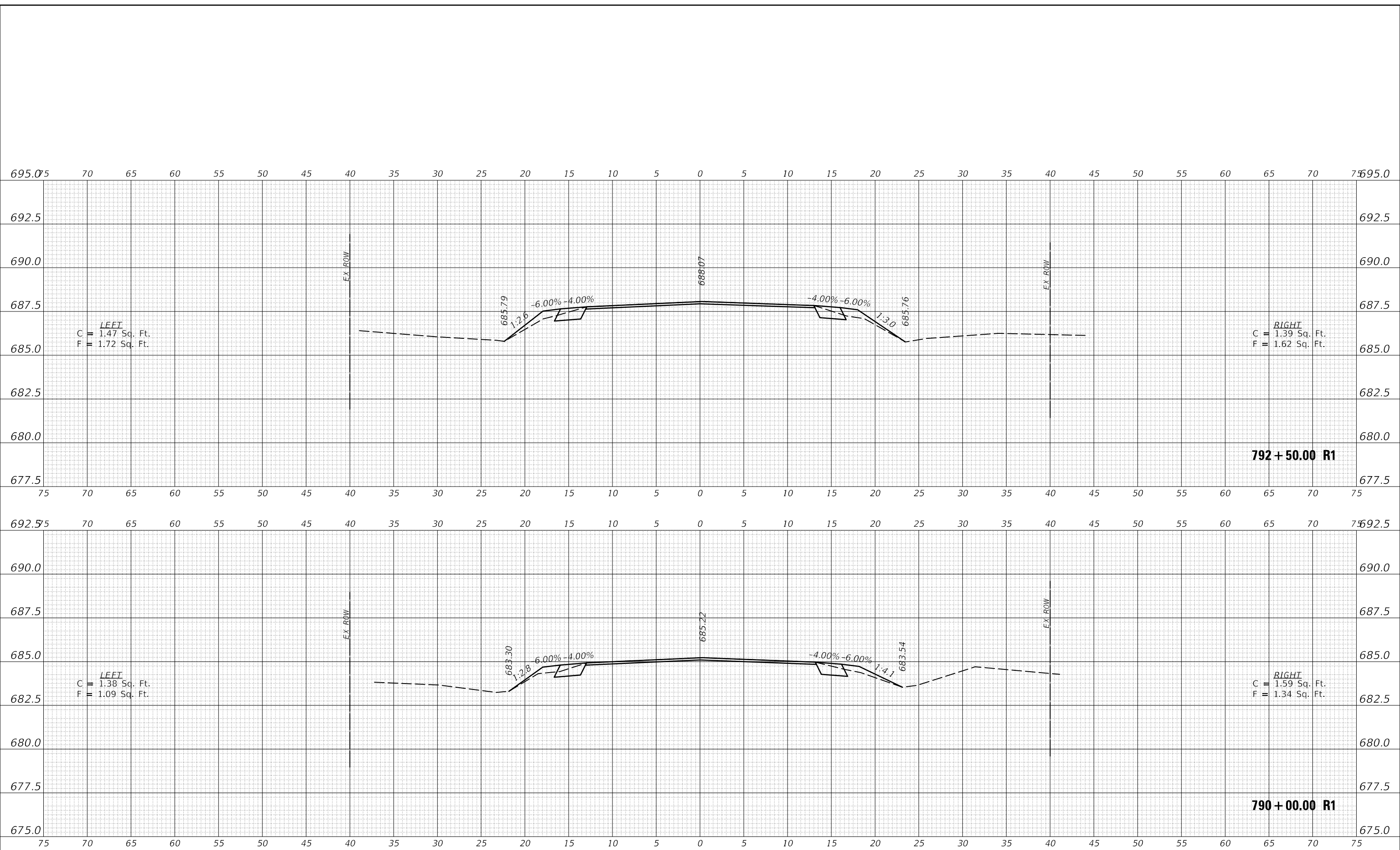
SCALE: SHEET 96 OF 120 SHEETS STA. 785+00.00 R1 TO STA. 787+50.00 R1

F.A.P. RTE.	SECTION	COUNTY	TOTAL SHEETS	SHEET NO.
836	**	*	214	187
CONTRACT NO. 70D56				

FINAL SURVEY	SURVEYED	DATE
NOTE BOOK	PLOTTED	BY
NO.	TEMPLATE	
	AREAS CHECKED	
	AREAS CHECKED	

ORIGINAL SURVEY	SURVEYED	DATE
NOTE BOOK	PLOTTED	BY
NO.	TEMPLATE	
	AREAS CHECKED	
	AREAS CHECKED	

MODEL: S:\MODEL\NAMES
FILE NAME: D:\gabrielson\m\illinois\p\70D56\CADD\Drawal\Design\70D56\secth-Cross_Section.dgn



USER NAME = PiersonTJ	DESIGNED -	REVISED -
	DRAWN -	REVISED -
PLOT SCALE = 10.0000' / in.	CHECKED -	REVISED -
PLOT DATE = 3/22/2019	DATE -	REVISED -

**STATE OF ILLINOIS
DEPARTMENT OF TRANSPORTATION**

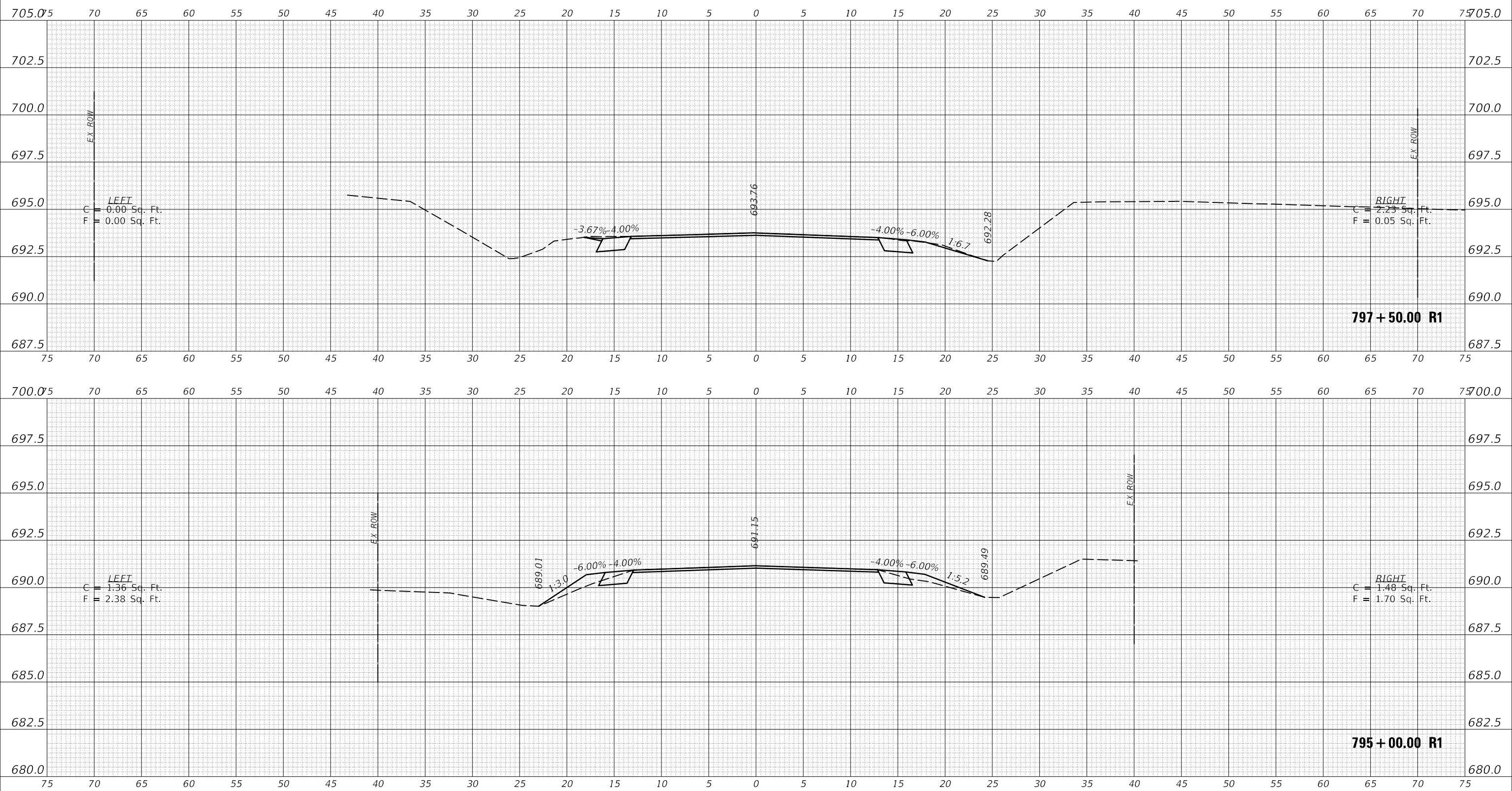
IL-49 CROSS-SECTIONS	
SCALE:	SHEET 97 OF 120 SHEETS
STA. 790+00.00 R1 TO STA. 792+50.00 R1	

F.A.P. RTE. 836	SECTION **	COUNTY *	TOTAL SHEETS 214	SHEET NO. 188
CONTRACT NO. 70D56				

DATE	
BY	
FINAL SURVEY	SURVEYED
NOTE BOOK	PLOTTED
NO.	TEMPLATE
	AREAS CHECKED
	AREAS CHECKED

DATE	
BY	
ORIGINAL SURVEY	SURVEYED
NOTE BOOK	PLOTTED
NO.	TEMPLATE
	AREAS CHECKED
	AREAS CHECKED

MODEL: S:\MODEL\NAMES
 FILE NAME: D:\gablan\com.d\Illinois\p\PIV\DOT Documents\DOT Office\District 3\Project\0570D56\CADD\Drawn\Design\0570D56\csh-Cross Sections.dgn



USER NAME = PiersonJ	DESIGNED -	REVISED -
	DRAWN -	REVISED -
PLOT SCALE = 10.0000 ' / in.	CHECKED -	REVISED -
PLOT DATE = 3/22/2019	DATE -	REVISED -

**STATE OF ILLINOIS
 DEPARTMENT OF TRANSPORTATION**

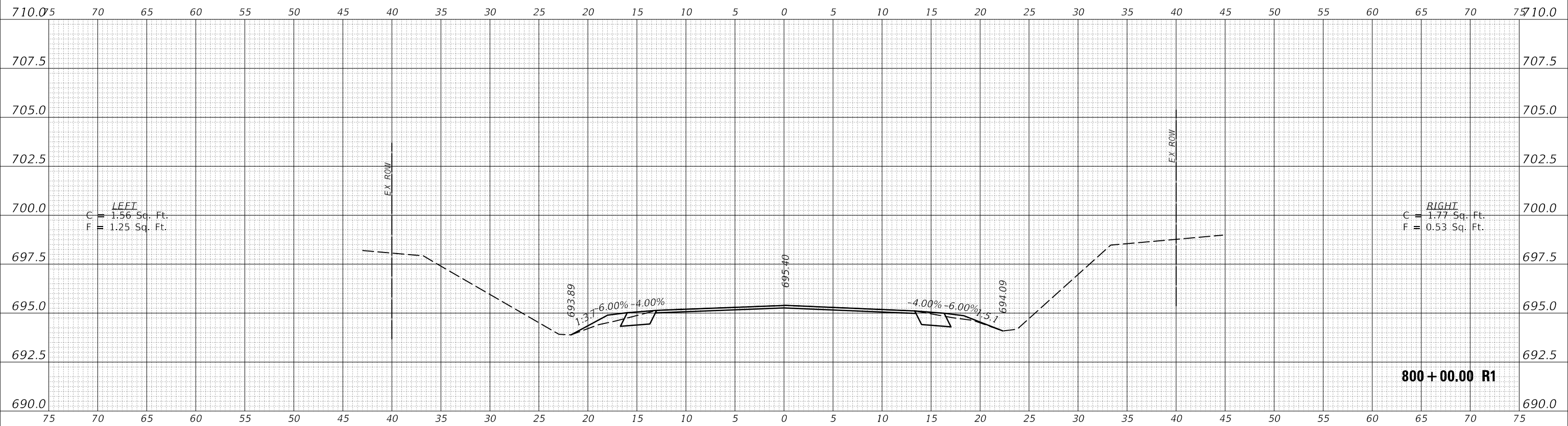
IL-49 CROSS-SECTIONS			
SCALE:	SHEET 98 OF 120 SHEETS	STA. 795+00.00 R1 TO STA. 797+50.00 R1	

F.A.P. RTE.	SECTION	COUNTY	TOTAL SHEETS	SHEET NO.
836	**	*	214	189
CONTRACT NO. 70D56				

FINAL SURVEY NO.	SURVEYED PLOTTED AREAS CHECKED	BY	DATE
NOTE BOOK NO.	TEMPLATE AREAS CHECKED		

ORIGINAL SURVEY NO.	SURVEYED PLOTTED AREAS CHECKED	BY	DATE
NOTE BOOK NO.	TEMPLATE AREAS CHECKED		

MODEL: \$MODELNAME\$
 FILE NAME: D:\gablenonm.d\Illinois.gov\PIVOT Documents\DOT Office\District 3\Project\0570D56\CADD\Drawn\0570D56\sh-Cross Sections.dgn



USER NAME = PiersonTJ	DESIGNED -	REVISED -
PLOT SCALE = 10.0000 ' / in.	DRAWN -	REVISED -
PLOT DATE = 3/22/2019	CHECKED -	REVISED -
	DATE -	REVISED -

**STATE OF ILLINOIS
 DEPARTMENT OF TRANSPORTATION**

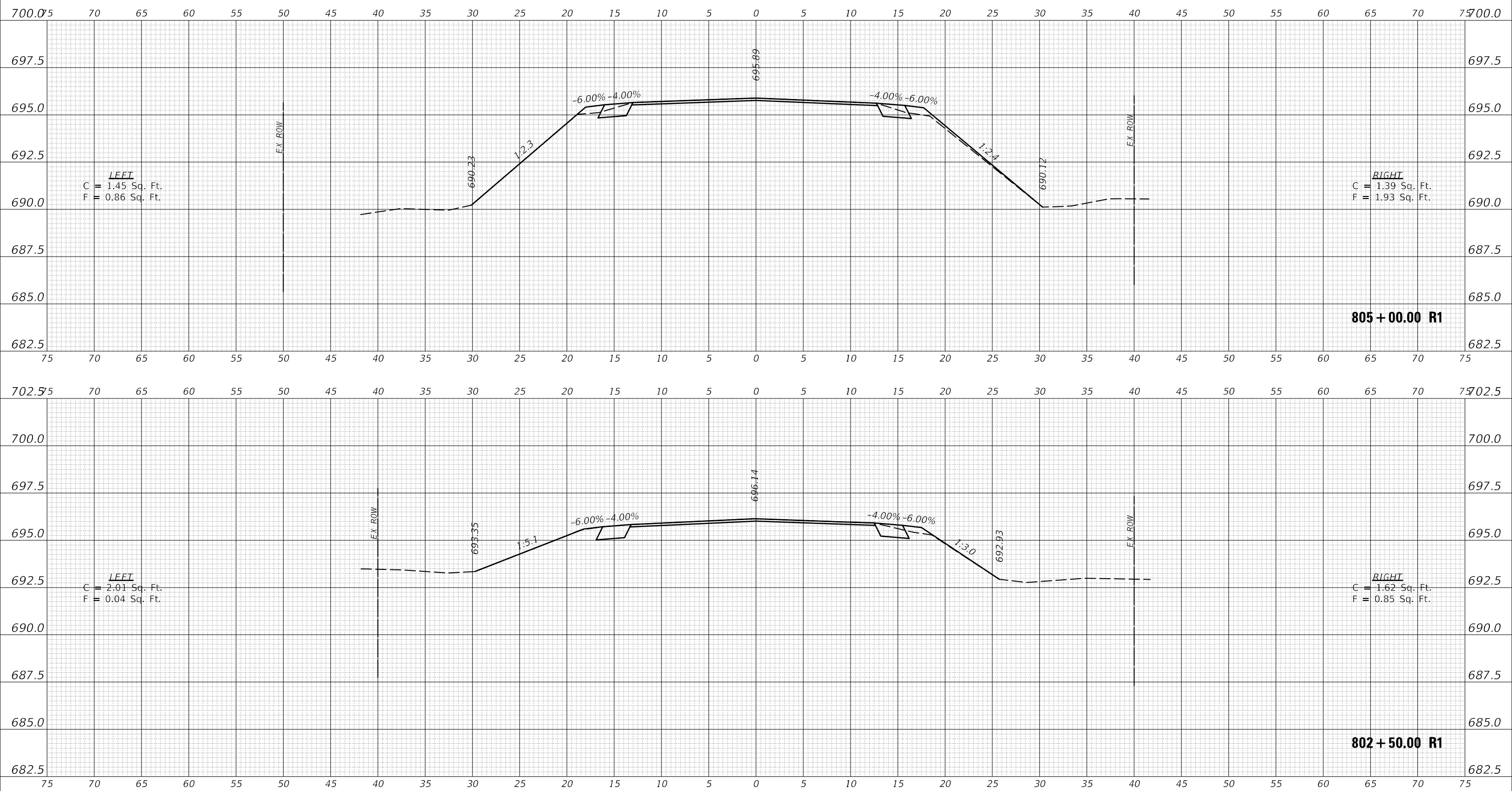
IL-49 CROSS-SECTIONS	
SCALE:	SHEET 99 OF 120 SHEETS
STA. 800+00.00 R1 TO STA. 800+00.00 R1	

F.A.P. RTE.	SECTION	COUNTY	TOTAL SHEETS	SHEET NO.
836	**	-	214	190
CONTRACT NO. 70D56				

DATE	
BY	
SURVEYED	
PLOTTED	
TEMPLATE	
AREAS CHECKED	
FINAL SURVEY	
NOTE BOOK	
NO.	

DATE	
BY	
SURVEYED	
PLOTTED	
TEMPLATE	
AREAS CHECKED	
ORIGINAL SURVEY	
NOTE BOOK	
NO.	

MODEL: S:\MODEL\NAMES
 FILE NAME: D:\gablen\com.d\Illinois\p\PROJECTS\70D56\CADD\Drawn\Drawn\0570D56\csh-Cross_Section.dgn



USER NAME = PiersonTJ	DESIGNED -	REVISED -
	DRAWN -	REVISED -
PLOT SCALE = 10.0000 ' / in.	CHECKED -	REVISED -
PLOT DATE = 3/22/2019	DATE -	REVISED -

**STATE OF ILLINOIS
 DEPARTMENT OF TRANSPORTATION**

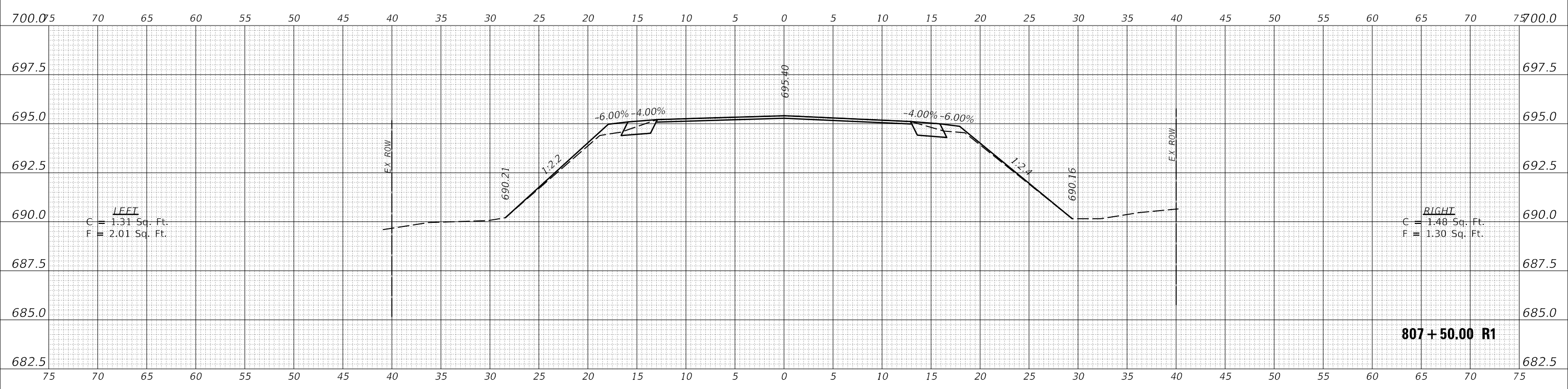
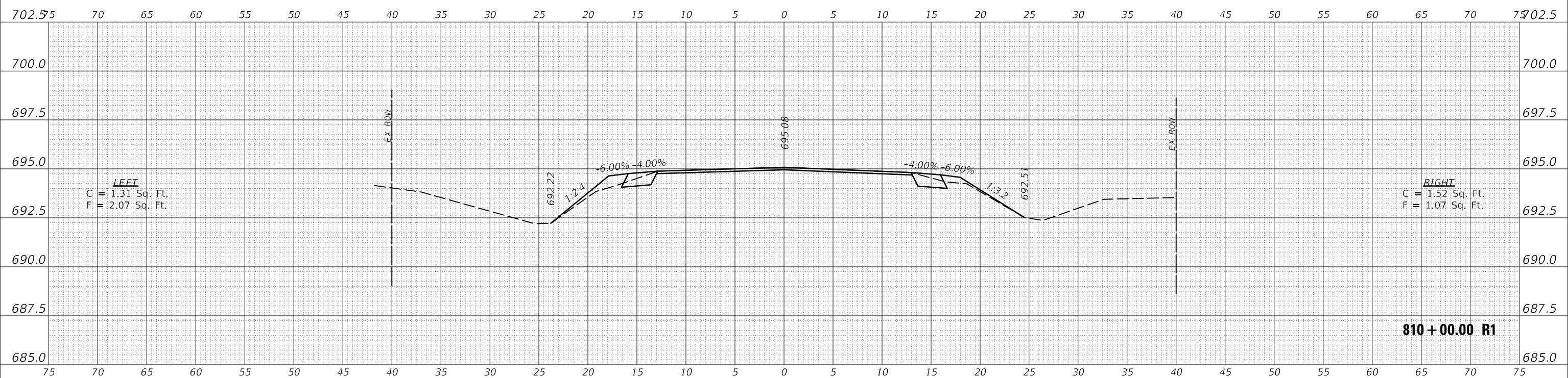
IL-49 CROSS-SECTIONS	
SCALE:	SHEET 100 OF 120 SHEETS
STA. 802+50.00 R1 TO STA. 805+00.00 R1	

F.A.P. RTE.	SECTION	COUNTY	TOTAL SHEETS	SHEET NO.
836	**	*	214	191
CONTRACT NO. 70D56				

DATE	
BY	
FINAL SURVEY	SURVEYED
NOTE BOOK	PLOTTED
NO.	TEMPLATE
	AREAS CHECKED
	AREAS CHECKED

DATE	
BY	
ORIGINAL SURVEY	SURVEYED
NOTE BOOK	PLOTTED
NO.	TEMPLATE
	AREAS CHECKED
	AREAS CHECKED

MODEL: S:\MODEL\NAMES
 FILE NAME: D:\gablen\m\ad\Illinois\p\PIVOT Documents\DOT Office\District 3\Project\0570D56\CAD\Drawn\Design\0570D56\secth-Cross_Section.dgn



USER NAME = PiersontJ	DESIGNED -	REVISED -
	DRAWN -	REVISED -
PLOT SCALE = 10.0000' / in.	CHECKED -	REVISED -
PLOT DATE = 3/22/2019	DATE -	REVISED -

**STATE OF ILLINOIS
 DEPARTMENT OF TRANSPORTATION**

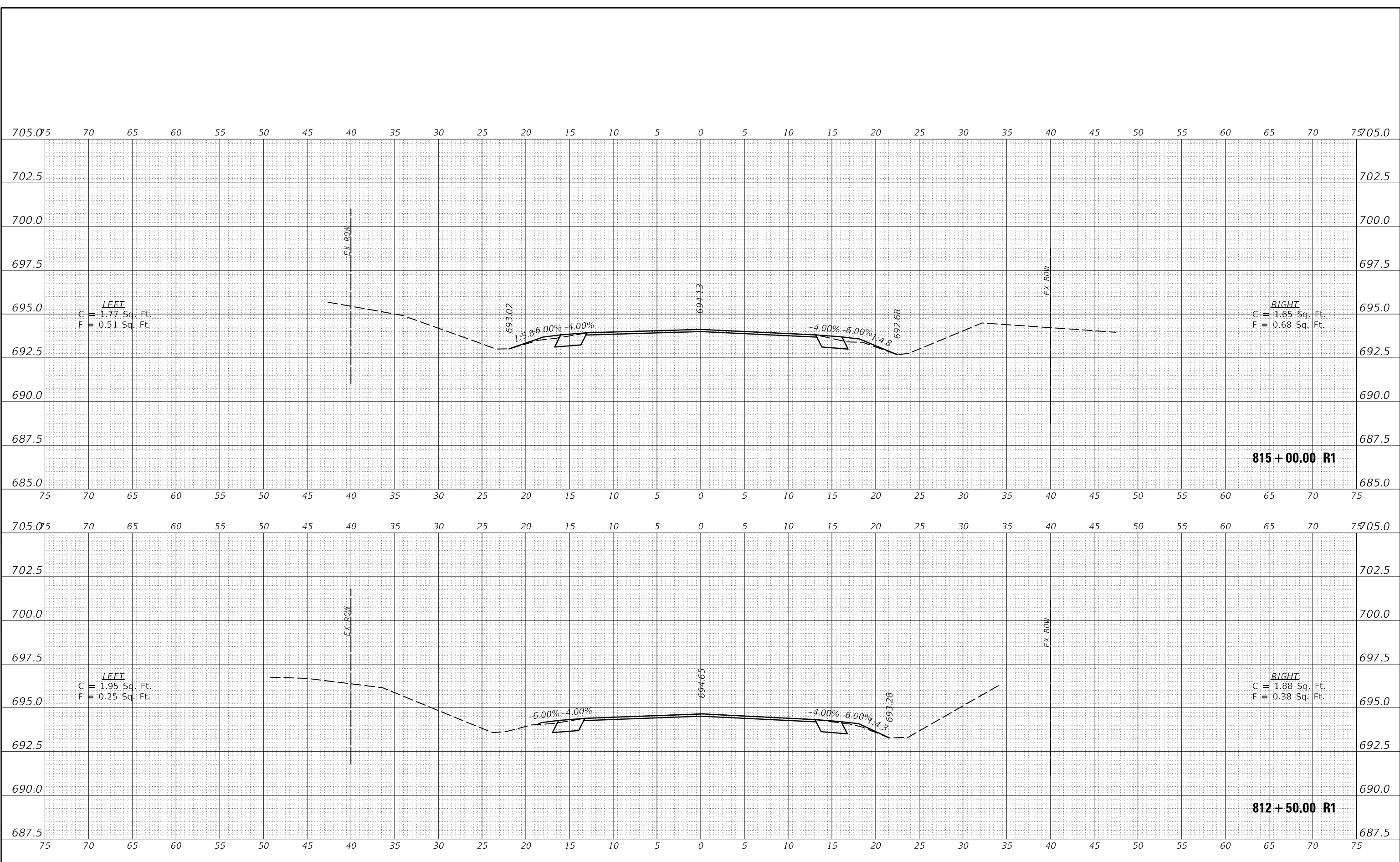
IL-49 CROSS-SECTIONS	
SCALE:	SHEET 101 OF 120 SHEETS
STA. 807+50.00 R1 TO STA. 810+00.00 R1	

F.A.P. RTE. 836	SECTION **	COUNTY *	TOTAL SHEETS 214	SHEET NO. 192
CONTRACT NO. 70D56				
ILLINOIS FED. AID PROJECT				

FINAL SURVEY	SURVEYED	DATE
NOTE BOOK	PLOTTED	BY
NO.	TEMPLATE	
	AREAS CHECKED	
	AREAS CHECKED	

ORIGINAL SURVEY	SURVEYED	DATE
NOTE BOOK	PLOTTED	BY
NO.	TEMPLATE	
	AREAS CHECKED	
	AREAS CHECKED	

MODEL: S:\MODEL\NAMES
 FILE NAME: D:\gablencom\ad\Illinois\pvt\PIV\DOT\Documents\DOT_Offices\District_3\Project\0570D56\CADD\Drawn\Design\0570D56\56th-Cross_Sections.dgn



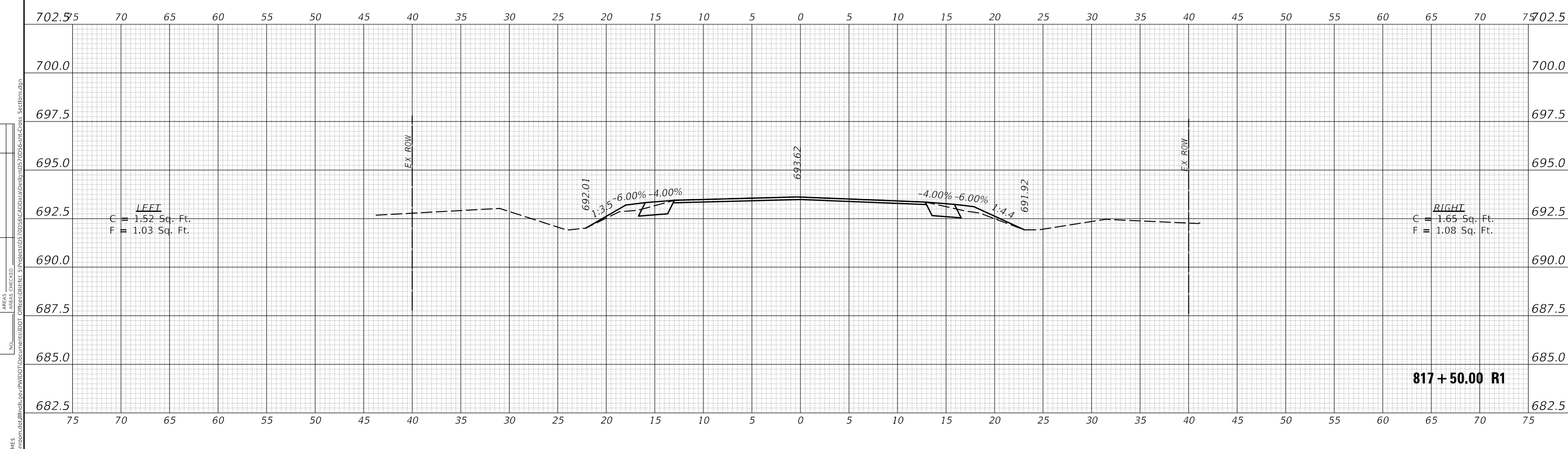
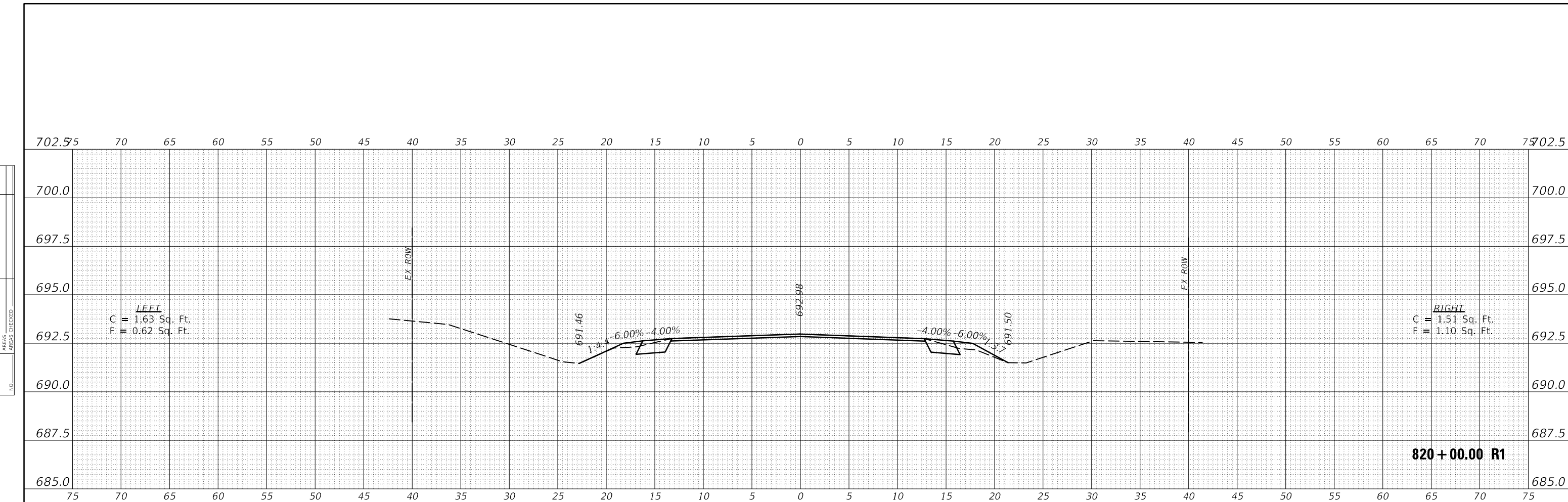
USER NAME = PjersonTJ	DESIGNED -	REVISED -
PLOT SCALE = 10.0000 ' / in.	DRAWN -	REVISED -
PLOT DATE = 3/22/2019	CHECKED -	REVISED -
	DATE -	REVISED -

**STATE OF ILLINOIS
 DEPARTMENT OF TRANSPORTATION**

IL-49 CROSS-SECTIONS

SCALE: SHEET 102 OF 120 SHEETS STA. 812+50.00 R1 TO STA. 815+00.00 R1

F.A.P. RTE. 836	SECTION **	COUNTY *	TOTAL SHEETS 214	SHEET NO. 193
				CONTRACT NO. 70D56



DATE	
BY	
FINAL SURVEY	
NOTE BOOK	
NO.	
NO.	
NO.	
NO.	
NO.	
NO.	
NO.	
NO.	
NO.	

DATE	
BY	
ORIGINAL SURVEY	
NOTE BOOK	
NO.	
NO.	
NO.	
NO.	
NO.	
NO.	
NO.	
NO.	
NO.	
NO.	

MODEL: \$MODEL\NAME\$
 FILE NAME: d:\champaign\msh\msh\pww\DOT\Documents\DOT_Cross\817\DOT\81750\8175050\8175050-8175050-Cross_Section.dgn

USER NAME = PiersonJ	DESIGNED -	REVISED -
	DRAWN -	REVISED -
PLOT SCALE = 10.0000' / in.	CHECKED -	REVISED -
PLOT DATE = 3/22/2019	DATE -	REVISED -

**STATE OF ILLINOIS
DEPARTMENT OF TRANSPORTATION**

IL-49 CROSS-SECTIONS

SCALE: SHEET 103 OF 120 SHEETS STA. 817+50.00 R1 TO STA. 820+00.00 R1

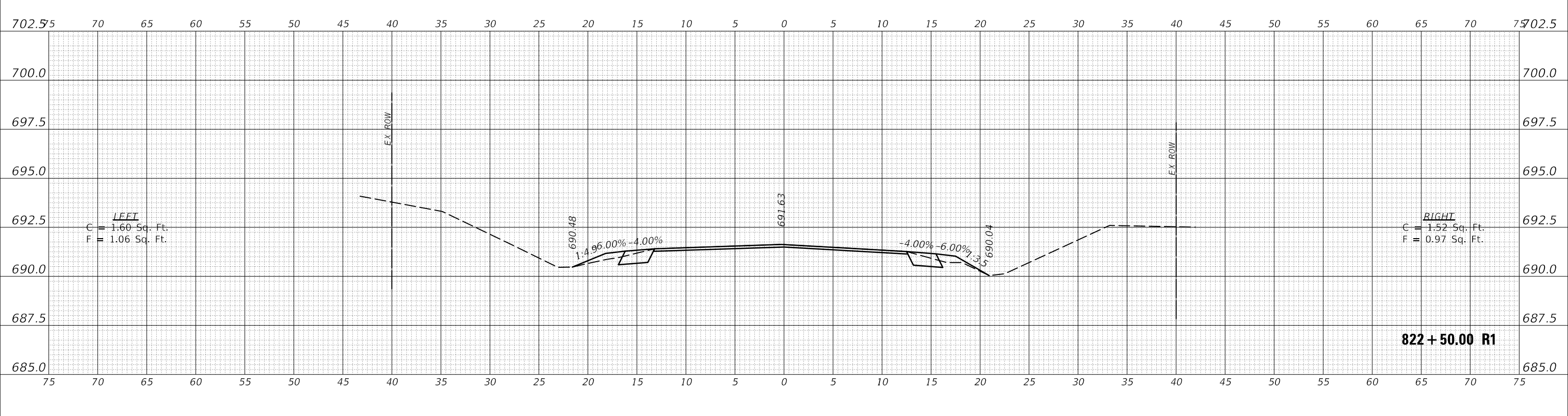
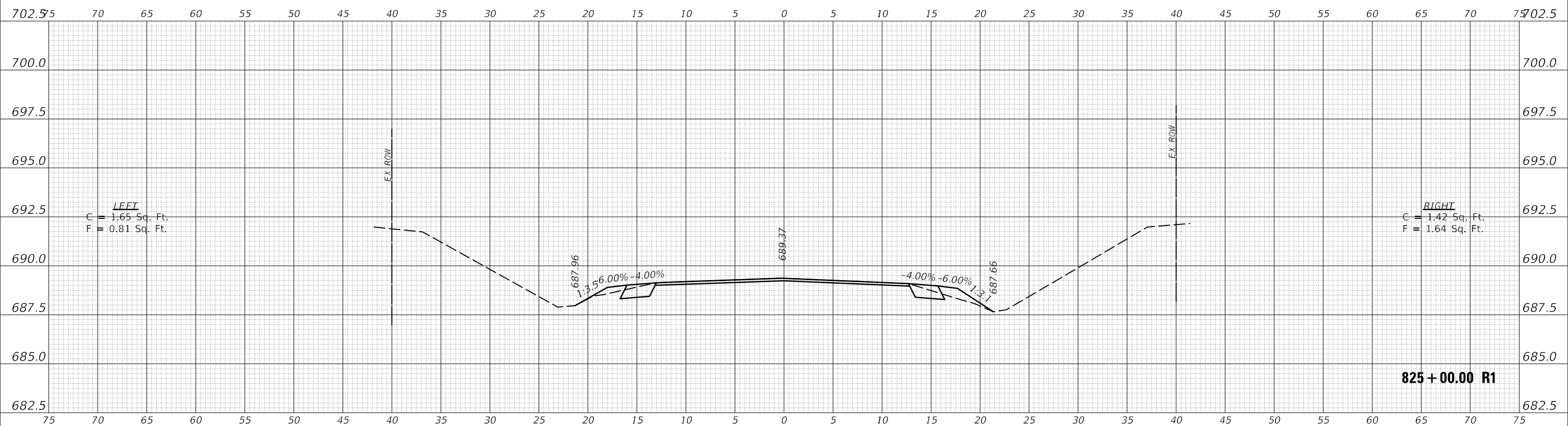
F.A.P. RTE.	SECTION	COUNTY	TOTAL SHEETS	SHEET NO.
836	**	-	214	194
CONTRACT NO. 70D56				

ILLINOIS FED. AID PROJECT
**118RS-3,119RS-4,D5 HSIP 2019-1
*CHAMPAIGN & VERMILION

DATE	
BY	
SURVEYED	
PLOTTED	
TEMPLATE	
AREAS CHECKED	
FINAL SURVEY	
NOTE BOOK	
NO.	

DATE	
BY	
SURVEYED	
PLOTTED	
TEMPLATE	
AREAS CHECKED	
ORIGINAL SURVEY	
NOTE BOOK	
NO.	

MODEL: S:\MODEL\NAMES
 FILE NAME: D:\gablen\com.d\illinois\p\PROJECT\70D56\CAD\Drawn\Design\70D56\secth-Cross_Section.dgn



USER NAME = PiersonTJ	DESIGNED -	REVISED -
	DRAWN -	REVISED -
PLOT SCALE = 10.0000' / in.	CHECKED -	REVISED -
PLOT DATE = 3/22/2019	DATE -	REVISED -

**STATE OF ILLINOIS
DEPARTMENT OF TRANSPORTATION**

IL-49 CROSS-SECTIONS

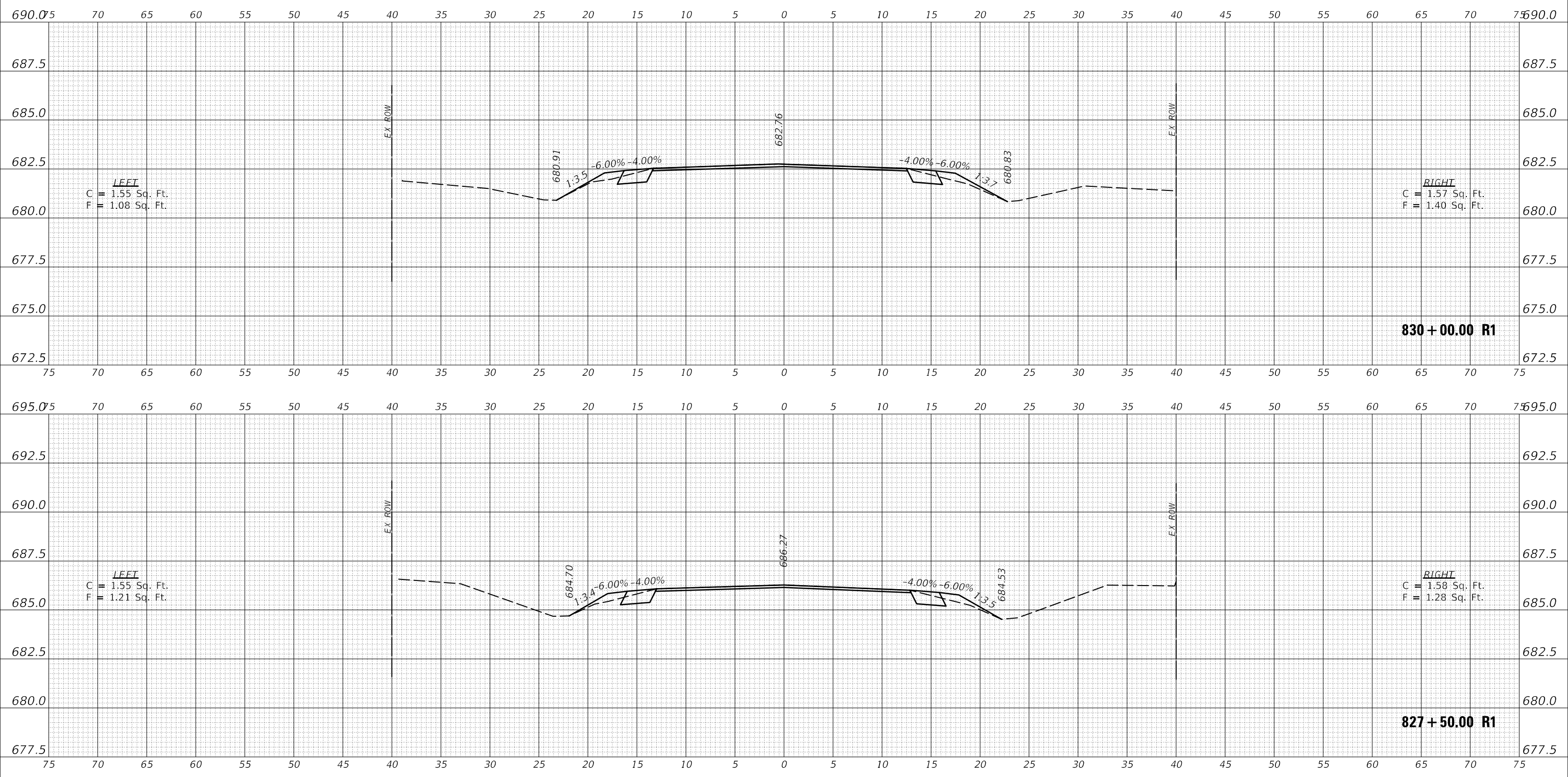
SCALE: SHEET 104 OF 120 SHEETS STA. 822+50.00 R1 TO STA. 825+00.00 R1

F.A.P. RTE.	SECTION	COUNTY	TOTAL SHEETS	SHEET NO.
836	**	*	214	195
			CONTRACT NO. 70D56	

DATE	
BY	
FINAL SURVEY	SURVEYED
NOTE BOOK	PLOTTED
NO.	TEMPLATE
	AREAS CHECKED

DATE	
BY	
ORIGINAL SURVEY	SURVEYED
NOTE BOOK	PLOTTED
NO.	TEMPLATE
	AREAS CHECKED

MODEL: S:\MODEL\NAMES
 FILE NAME: D:\gablan\com.d\Illinois\p\70D56\CADD\Drawn\Design\70D56\secth-Cross_Section.dgn



USER NAME = PiersonTJ	DESIGNED -	REVISED -
	DRAWN -	REVISED -
PLOT SCALE = 10.0000' / in.	CHECKED -	REVISED -
PLOT DATE = 3/22/2019	DATE -	REVISED -

**STATE OF ILLINOIS
 DEPARTMENT OF TRANSPORTATION**

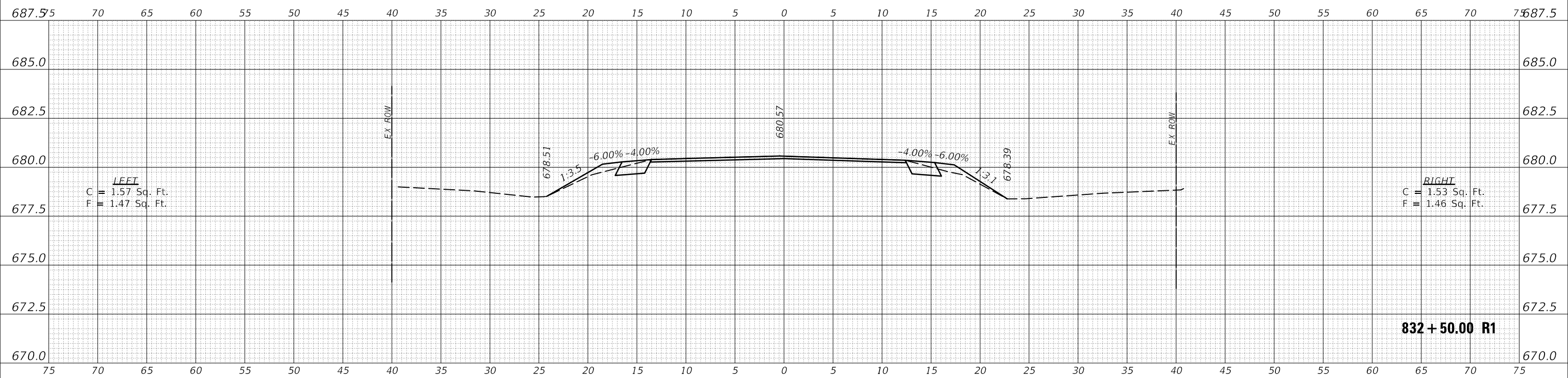
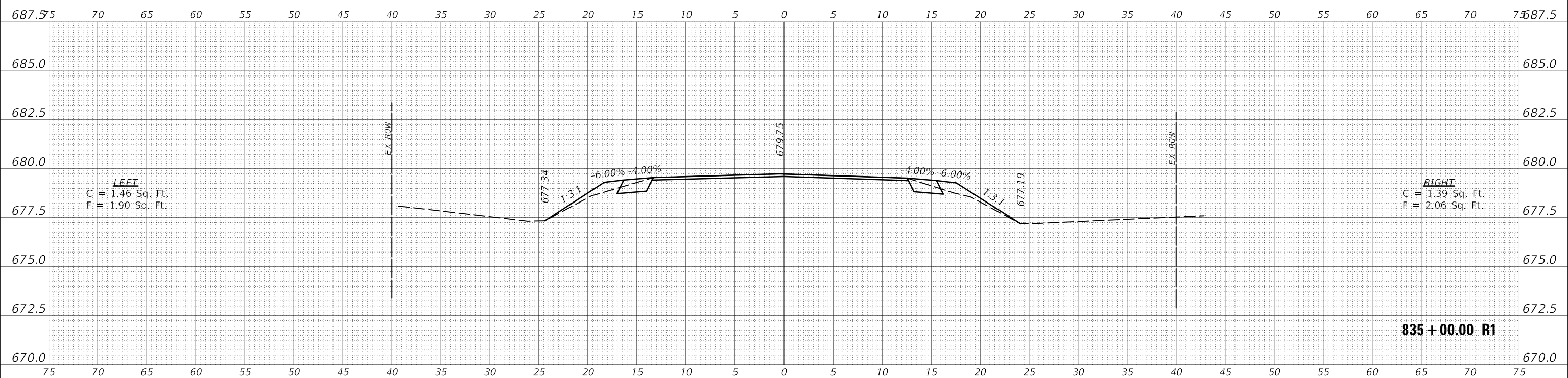
IL-49 CROSS-SECTIONS	
SCALE:	SHEET 105 OF 120 SHEETS
STA. 827+50.00 R1 TO STA. 830+00.00 R1	

F.A.P. RTE.	SECTION	COUNTY	TOTAL SHEETS	SHEET NO.
836	**	*	214	196
CONTRACT NO. 70D56				

FINAL SURVEY	SURVEYED	DATE
NOTE BOOK	PLOTTED	BY
NO.	TEMPLATE	
	AREAS CHECKED	
	AREAS CHECKED	

ORIGINAL SURVEY	SURVEYED	DATE
NOTE BOOK	PLOTTED	BY
NO.	TEMPLATE	
	AREAS CHECKED	
	AREAS CHECKED	

MODEL: S:\MODEL\NAMES
 FILE NAME: D:\gabrielson\m\illinois\p\70D56\CADD\Drawal\Design\70D56\5th-Cross_Section.dgn



USER NAME = PiersonTJ	DESIGNED -	REVISED -
PLOT SCALE = 10.0000' / in.	DRAWN -	REVISED -
PLOT DATE = 3/22/2019	CHECKED -	REVISED -
	DATE -	REVISED -

**STATE OF ILLINOIS
 DEPARTMENT OF TRANSPORTATION**

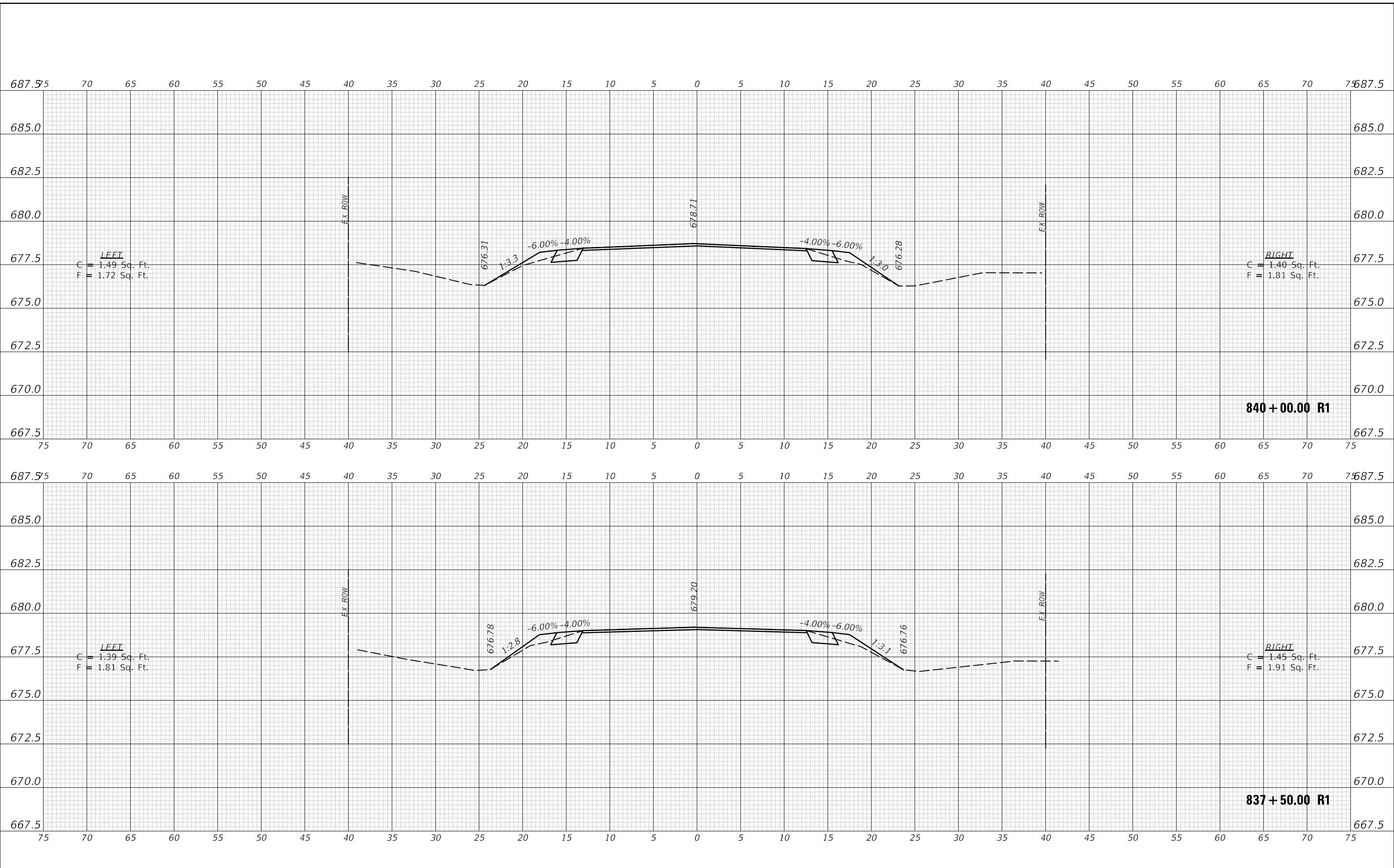
IL-49 CROSS-SECTIONS	
SCALE:	SHEET 106 OF 120 SHEETS
STA. 832+50.00 R1 TO STA. 835+00.00 R1	

F.A.P. RTE. 836	SECTION **	COUNTY *	TOTAL SHEETS 214	SHEET NO. 197
CONTRACT NO. 70D56				

DATE	
BY	
FINAL SURVEY NO.	
SURVEYED PLOTTED	
TEMPLATE AREAS CHECKED	
NOTE BOOK NO.	
AREAS CHECKED	

DATE	
BY	
ORIGINAL SURVEY NO.	
SURVEYED PLOTTED	
TEMPLATE AREAS CHECKED	
NOTE BOOK NO.	
AREAS CHECKED	

MODEL: \$MODELNAME\$
 FILE NAME: D:\gablan\mtda\Illinois\pvt\PIVOT\Documents\DOT Office\District 3\project\0570D56\CADD\Drawn\0570D56\csh-Cross Sections.dgn



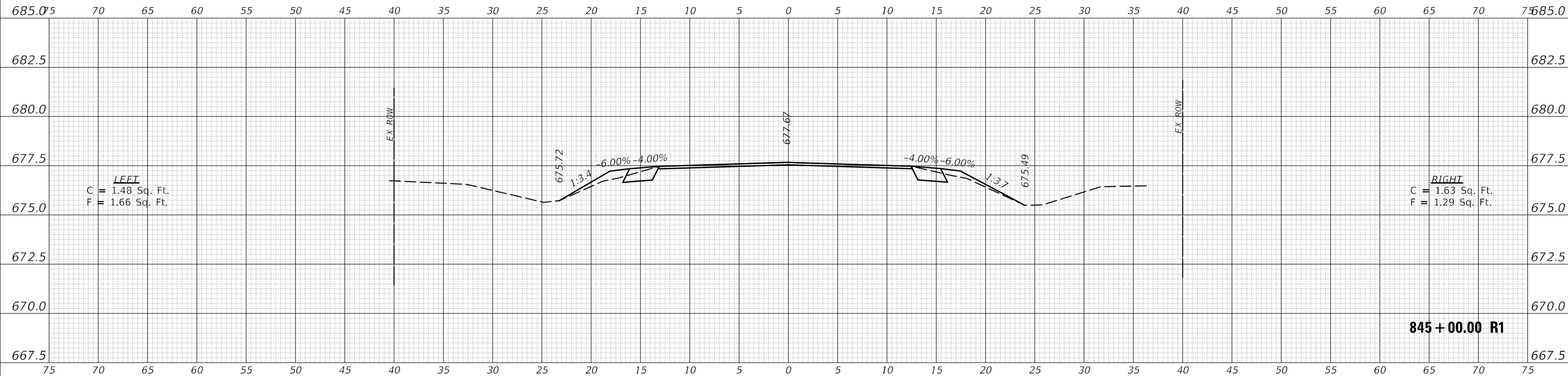
USER NAME = PiersonTJ	DESIGNED -	REVISED -
	DRAWN -	REVISED -
PLOT SCALE = 10.0000' / in.	CHECKED -	REVISED -
PLOT DATE = 3/22/2019	DATE -	REVISED -

**STATE OF ILLINOIS
 DEPARTMENT OF TRANSPORTATION**

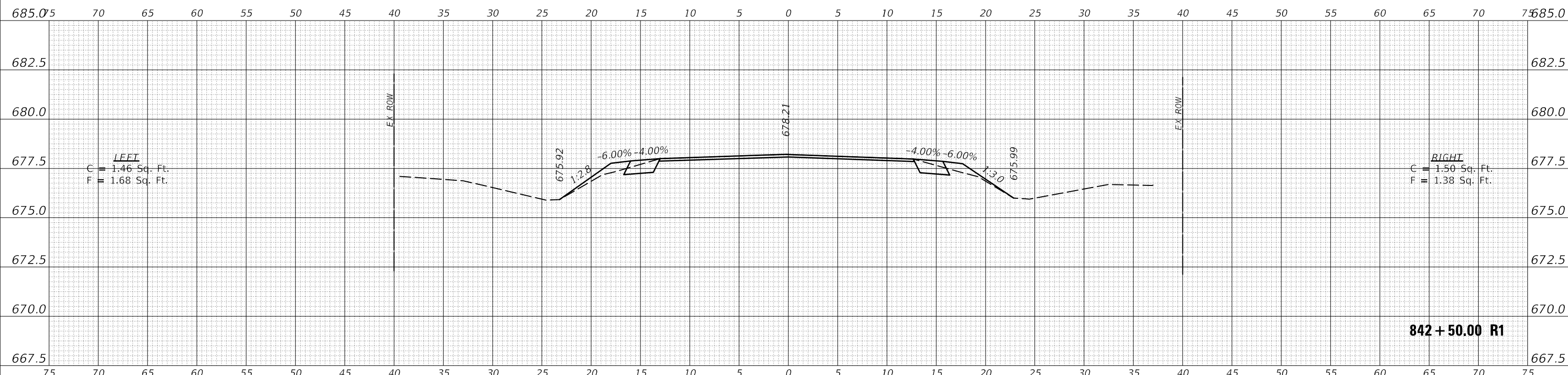
IL-49 CROSS-SECTIONS	
SCALE:	SHEET 107 OF 120 SHEETS
STA. 837+50.00 R1 TO STA. 840+00.00 R1	

F.A.P. RTE. 836	SECTION **	COUNTY *	TOTAL SHEETS 214	SHEET NO. 198
CONTRACT NO. 70D56				
ILLINOIS FED. AID PROJECT				

DATE	
BY	
FINAL SURVEY	SURVEYED
NOTE BOOK	PLOTTED
NO.	TEMPLATE
	AREAS CHECKED
	AREAS CHECKED



DATE	
BY	
ORIGINAL SURVEY	SURVEYED
NOTE BOOK	PLOTTED
NO.	TEMPLATE
	AREAS CHECKED
	AREAS CHECKED



MODEL: S:\MODEL\NAMES
 FILE NAME: D:\gabriel\mtdm\ad\Illinois\pvt\PIVOT Documents\DOT Office\District 3\Project\0570D56\CAD\Drawn\Design\0570D56\secth-Cross_Section.dgn

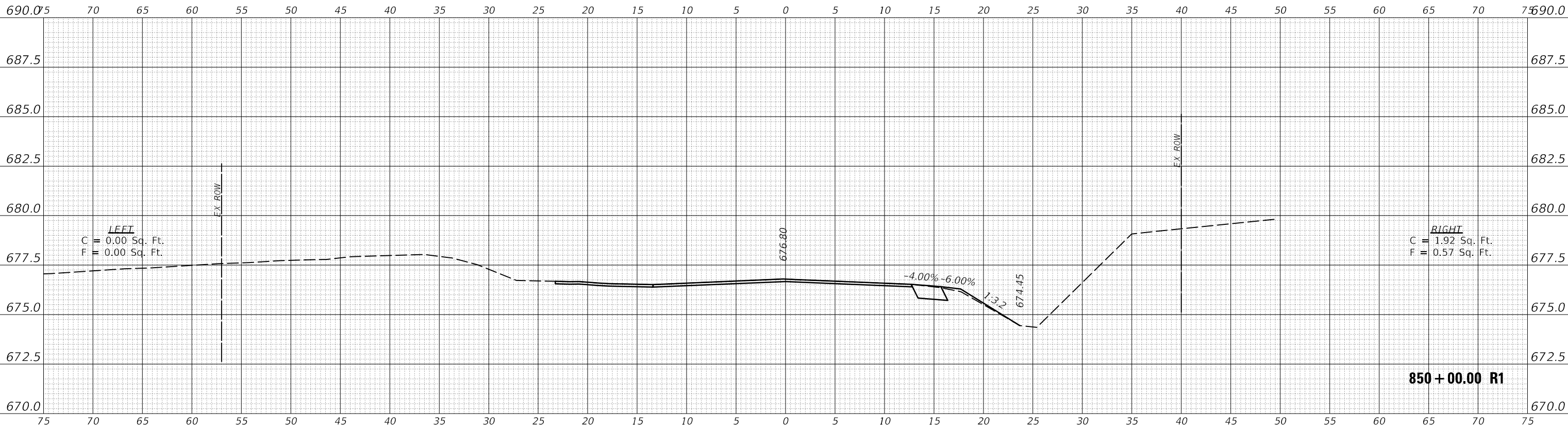
USER NAME = PiersonTJ	DESIGNED -	REVISED -
	DRAWN -	REVISED -
PLOT SCALE = 10.0000 ' / in.	CHECKED -	REVISED -
PLOT DATE = 3/22/2019	DATE -	REVISED -

**STATE OF ILLINOIS
 DEPARTMENT OF TRANSPORTATION**

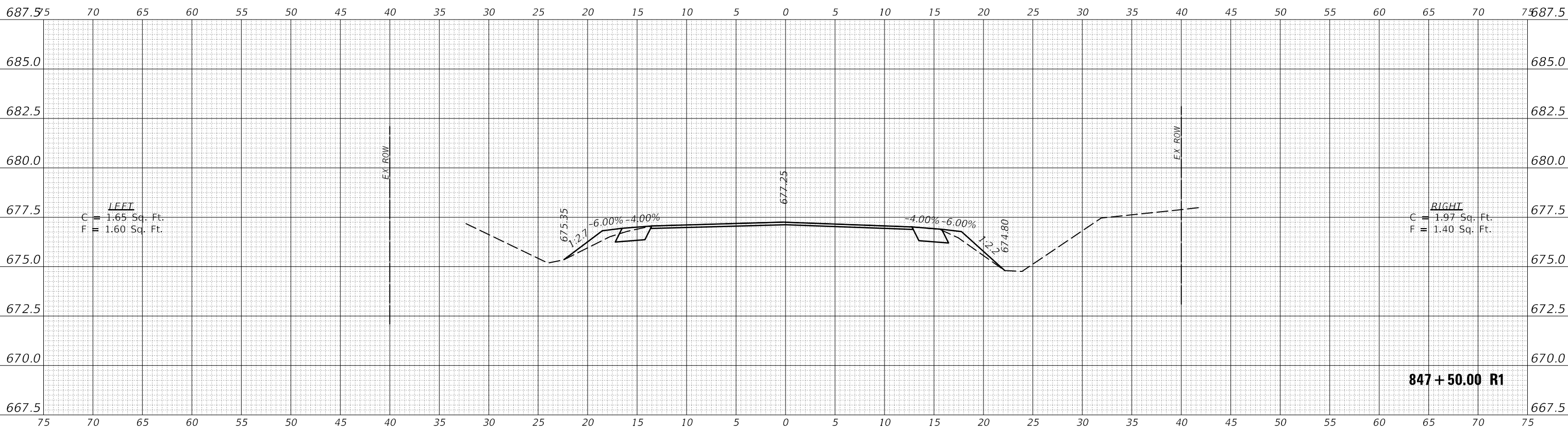
IL-49 CROSS-SECTIONS	
SCALE:	SHEET 108 OF 120 SHEETS
STA. 842+50.00 R1 TO STA. 845+00.00 R1	

F.A.P. RTE.	SECTION	COUNTY	TOTAL SHEETS	SHEET NO.
836	**	*	214	199
CONTRACT NO. 70D56				

DATE	
BY	
FINAL SURVEY	
SURVEYED	
PLOTTED	
TEMPLATE	
NOTE BOOK	
AREAS CHECKED	
NO.	



DATE	
BY	
ORIGINAL SURVEY	
SURVEYED	
PLOTTED	
TEMPLATE	
NOTE BOOK	
AREAS CHECKED	
NO.	



MODEL: \$MODEL\NAME\$
 FILE NAME: D:\gabriel\mtdm\mtdm\p\w\DOT Documents\DOT Office\District 3\project\0570D56\CAD\Drawn\Design\0570D56\csh-Cross_Section.dgn

USER NAME = Piersontj	DESIGNED -	REVISED -
	DRAWN -	REVISED -
PLOT SCALE = 10.0000 ' / in.	CHECKED -	REVISED -
PLOT DATE = 3/22/2019	DATE -	REVISED -

STATE OF ILLINOIS
 DEPARTMENT OF TRANSPORTATION

IL-49 CROSS-SECTIONS

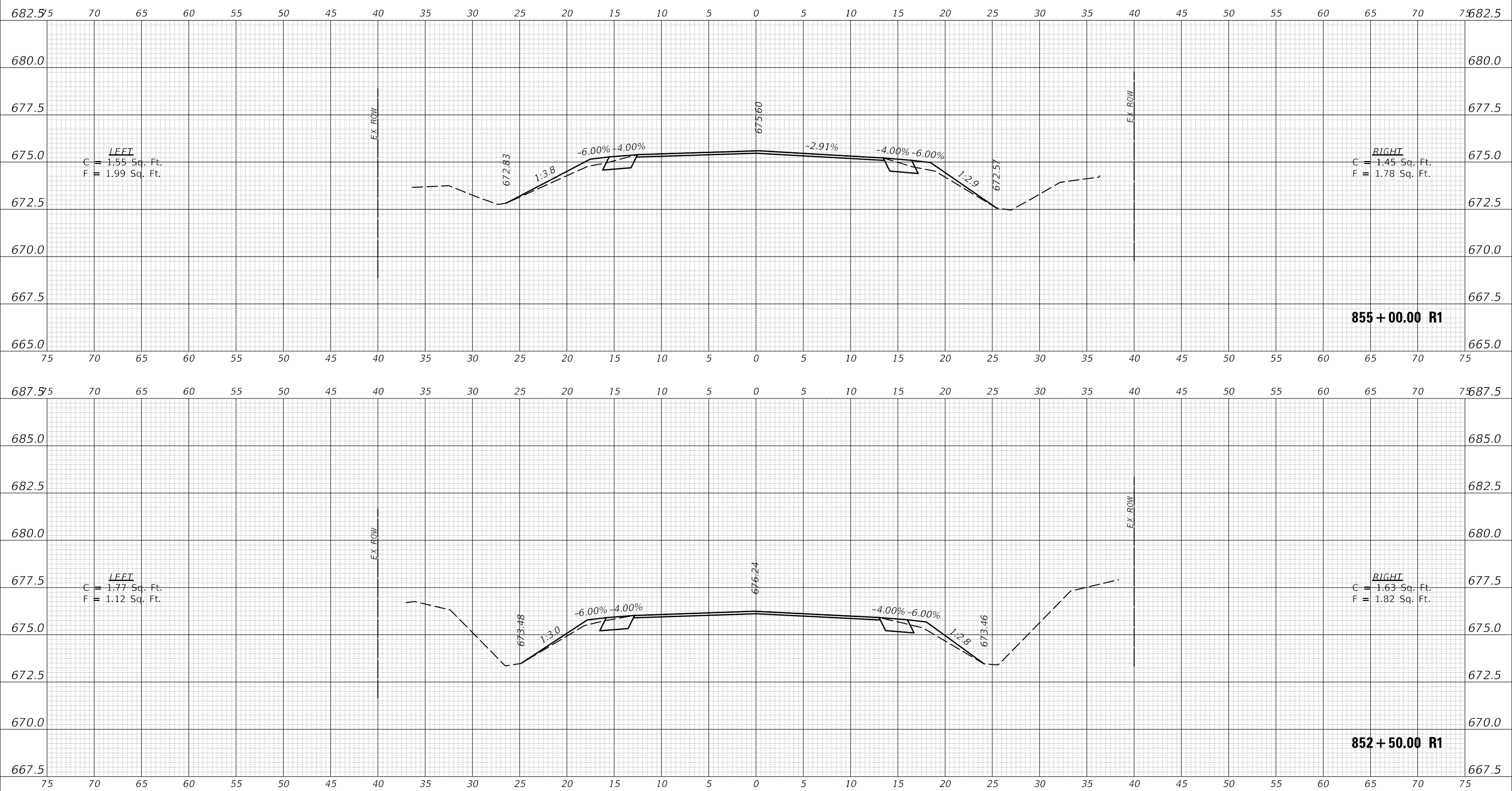
SCALE: SHEET 109 OF 120 SHEETS STA. 847+50.00 R1 TO STA. 850+00.00 R1

F.A.P. RTE. 836	SECTION **	COUNTY *	TOTAL SHEETS 214	SHEET NO. 200
CONTRACT NO. 70D56				

DATE	
BY	
FINAL SURVEY NO.	
SURVEYED PLOTTED AREAS CHECKED	
TEMPLATE	
NOTE BOOK	
AREAS CHECKED	

DATE	
BY	
ORIGINAL SURVEY NO.	
SURVEYED PLOTTED AREAS CHECKED	
TEMPLATE	
NOTE BOOK	
AREAS CHECKED	

MODEL: \$MODELNAME\$
 FILE NAME: D:\gablenom.d\Illinois\p\PROJECTS\70D56\CADD\Drawn\Drawn\70D56\secth-Cross_Section.dgn



USER NAME = PiersonTJ	DESIGNED -	REVISED -
	DRAWN -	REVISED -
PLOT SCALE = 10.0000 ' / in.	CHECKED -	REVISED -
PLOT DATE = 3/22/2019	DATE -	REVISED -

**STATE OF ILLINOIS
DEPARTMENT OF TRANSPORTATION**

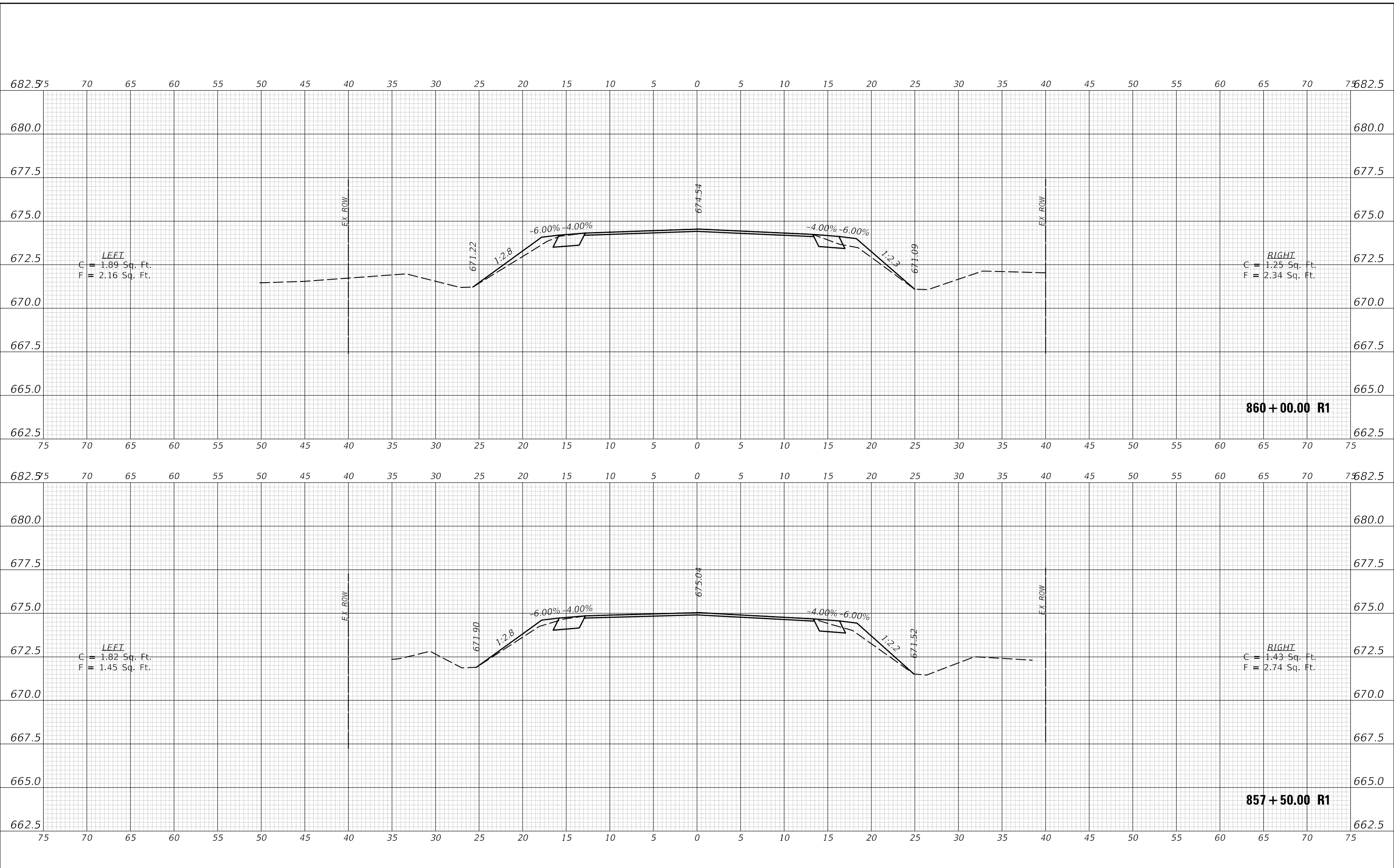
IL-49 CROSS-SECTIONS			
SCALE:	SHEET 110	OF 120 SHEETS	STA. 852+50.00 R1 TO STA. 855+00.00 R1

F.A.P. RTE.	SECTION	COUNTY	TOTAL SHEETS	SHEET NO.
836	**	*	214	201
CONTRACT NO. 70D56				

FINAL SURVEY NO.	SURVEYED	DATE
NOTE BOOK	PLOTTED	BY
NO.	TEMPLATE	
	AREAS CHECKED	
	AREAS CHECKED	

ORIGINAL SURVEY NO.	SURVEYED	DATE
NOTE BOOK	PLOTTED	BY
NO.	TEMPLATE	
	AREAS CHECKED	
	AREAS CHECKED	

MODEL: S:\MODEL\NAMES
FILE NAME: D:\gablan\m05a\Illinois\p\70D55\CADD\Drawn\Drawn\0570D55\csh-Cross_Section.dgn



USER NAME = PiersonTJ	DESIGNED -	REVISED -
	DRAWN -	REVISED -
PLOT SCALE = 10.0000 ' / in.	CHECKED -	REVISED -
PLOT DATE = 3/22/2019	DATE -	REVISED -

**STATE OF ILLINOIS
DEPARTMENT OF TRANSPORTATION**

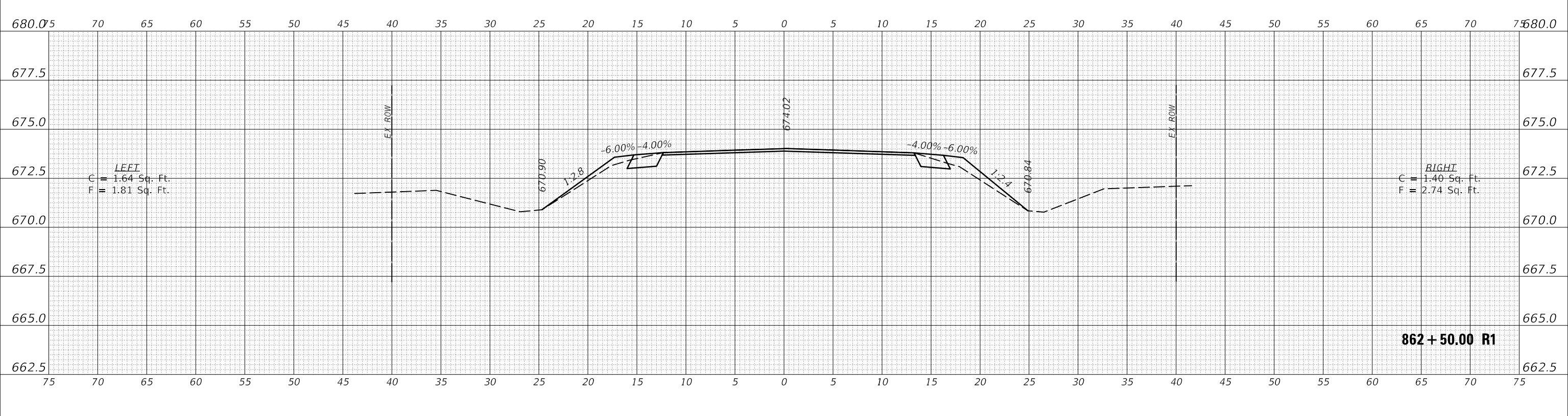
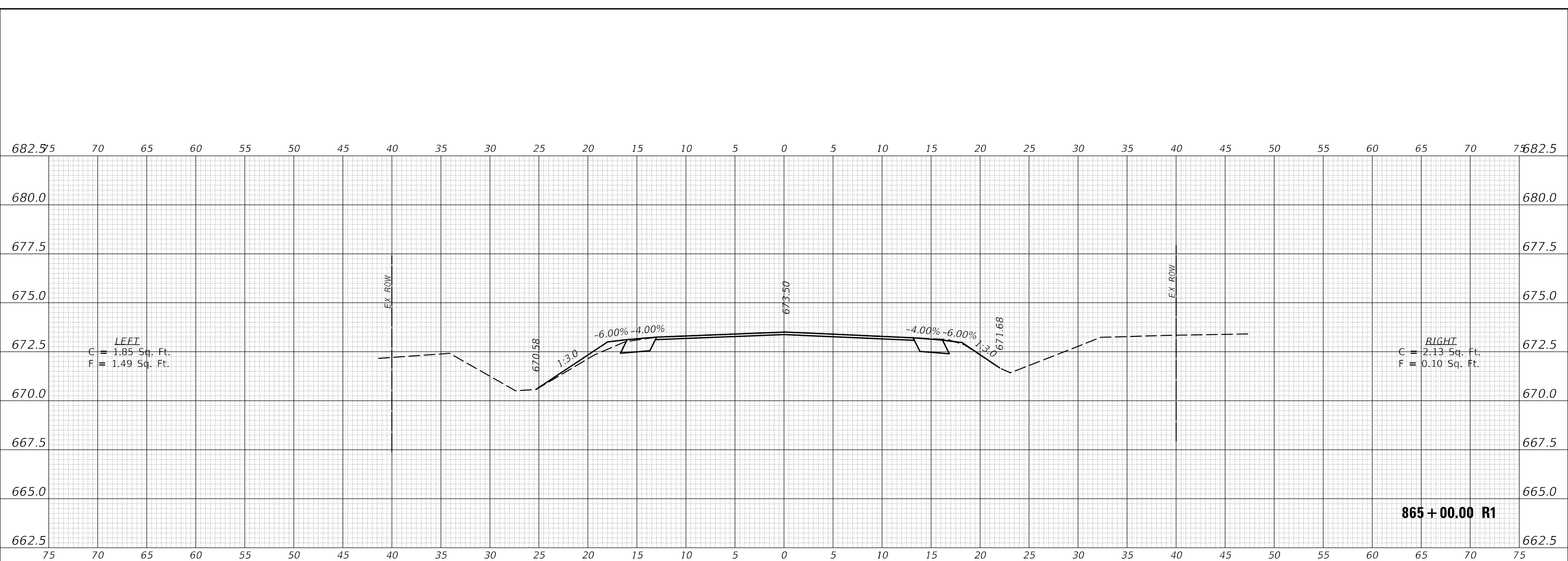
IL-49 CROSS-SECTIONS	
SCALE:	SHEET 111 OF 120 SHEETS
STA. 857+50.00 R1 TO STA. 860+00.00 R1	

F.A.P. RTE. 836	SECTION **	COUNTY *	TOTAL SHEETS 214	SHEET NO. 202
CONTRACT NO. 70D56				
ILLINOIS FED. AID PROJECT				

DATE	
BY	
SURVEYED	
PLOTTED	
TEMPLATE	
AREAS CHECKED	
FINAL SURVEY	
NOTE BOOK	
NO.	

DATE	
BY	
SURVEYED	
PLOTTED	
TEMPLATE	
AREAS CHECKED	
ORIGINAL SURVEY	
NOTE BOOK	
NO.	

MODEL: S:\MODEL\NAMES
 FILE NAME: D:\gablen\com.d\Illinois\p\70D56\CADD\Drawal\Design\0570D56\sh-Cross_Section.dgn



USER NAME = PjersonTJ	DESIGNED -	REVISED -
	DRAWN -	REVISED -
PLOT SCALE = 10.0000' / in.	CHECKED -	REVISED -
PLOT DATE = 3/22/2019	DATE -	REVISED -

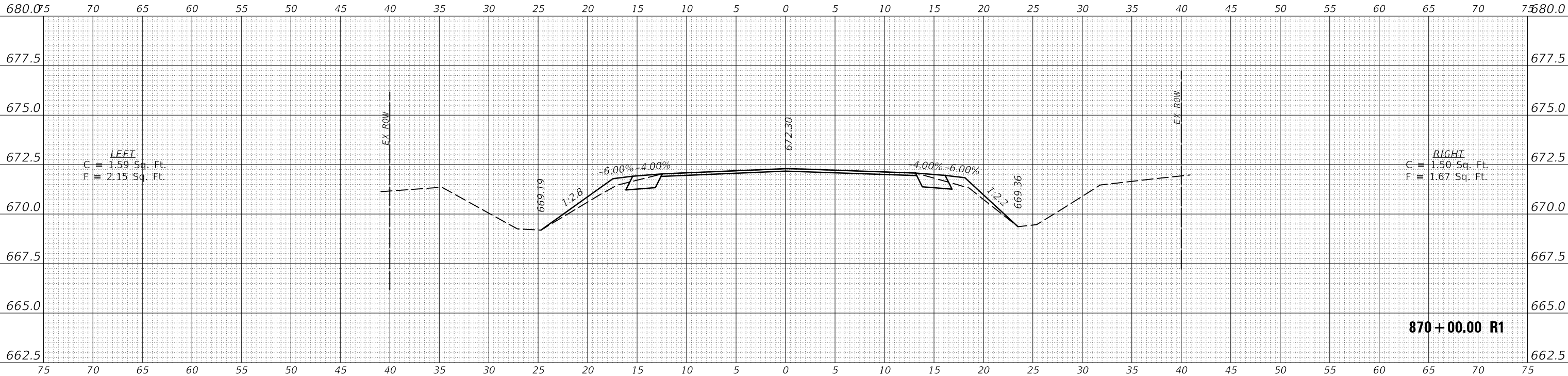
**STATE OF ILLINOIS
 DEPARTMENT OF TRANSPORTATION**

IL-49 CROSS-SECTIONS

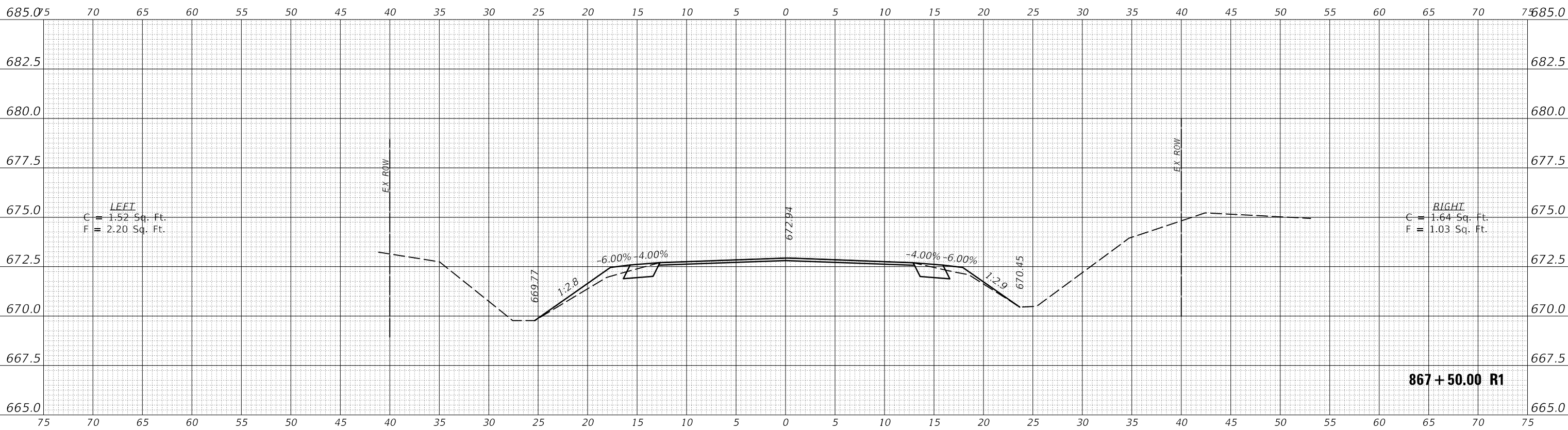
SCALE: SHEET 112 OF 120 SHEETS STA. 862+50.00 R1 TO STA. 865+00.00 R1

F.A.P. RTE. 836	SECTION **	COUNTY *	TOTAL SHEETS 214	SHEET NO. 203
			CONTRACT NO. 70D56	

FINAL SURVEY NO.	SURVEYED	DATE
NOTE BOOK	PLOTTED	
	TEMPLATE	
	AREAS CHECKED	



ORIGINAL SURVEY NO.	SURVEYED	DATE
NOTE BOOK	PLOTTED	
	TEMPLATE	
	AREAS CHECKED	



MODEL: S:\MODEL\NAMES
FILE NAME: D:\gablen\com.d\Illinois\p\PI\DOT Documents\DOT Office\District 3\project\0570D56\CAD\Drawal\Design\0570D56\sh-Cross_Section.dgn

USER NAME = PiersonTJ	DESIGNED -	REVISED -
	DRAWN -	REVISED -
PLOT SCALE = 10.0000' / in.	CHECKED -	REVISED -
PLOT DATE = 3/22/2019	DATE -	REVISED -

**STATE OF ILLINOIS
DEPARTMENT OF TRANSPORTATION**

IL-49 CROSS-SECTIONS

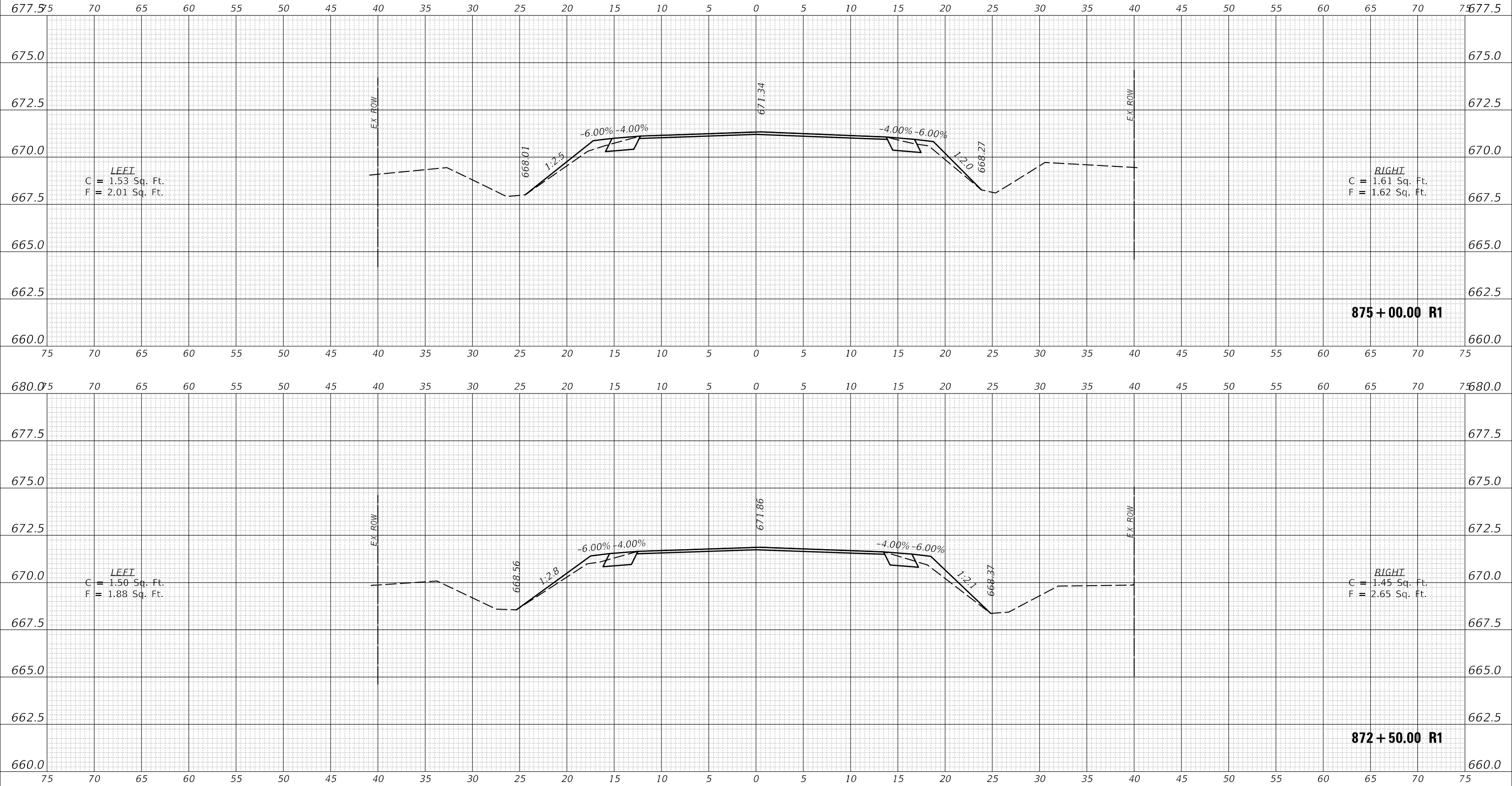
SCALE: SHEET 113 OF 120 SHEETS STA. 867+50.00 R1 TO STA. 870+00.00 R1

F.A.P. RTE.	SECTION	COUNTY	TOTAL SHEETS	SHEET NO.
836	**	*	214	204
CONTRACT NO. 70D56				

DATE	
BY	
FINAL SURVEY	
NOTE BOOK NO.	
SURVEYED	
PLOTTED	
TEMPLATE	
AREAS CHECKED	

DATE	
BY	
ORIGINAL SURVEY	
NOTE BOOK NO.	
SURVEYED	
PLOTTED	
TEMPLATE	
AREAS CHECKED	

MODEL: S:\MODEL\NAMES
 FILE NAME: D:\gablan\com.d\Illinois\pvt\PIVOT\Documents\DOT Office\District 3\Project\0570D56\CAD\Drawal\Design\0570D56\csh-Cross Sections.dgn



USER NAME = PiersonTJ	DESIGNED -	REVISED -
	DRAWN -	REVISED -
PLOT SCALE = 10.0000 ' / in.	CHECKED -	REVISED -
PLOT DATE = 3/22/2019	DATE -	REVISED -

**STATE OF ILLINOIS
 DEPARTMENT OF TRANSPORTATION**

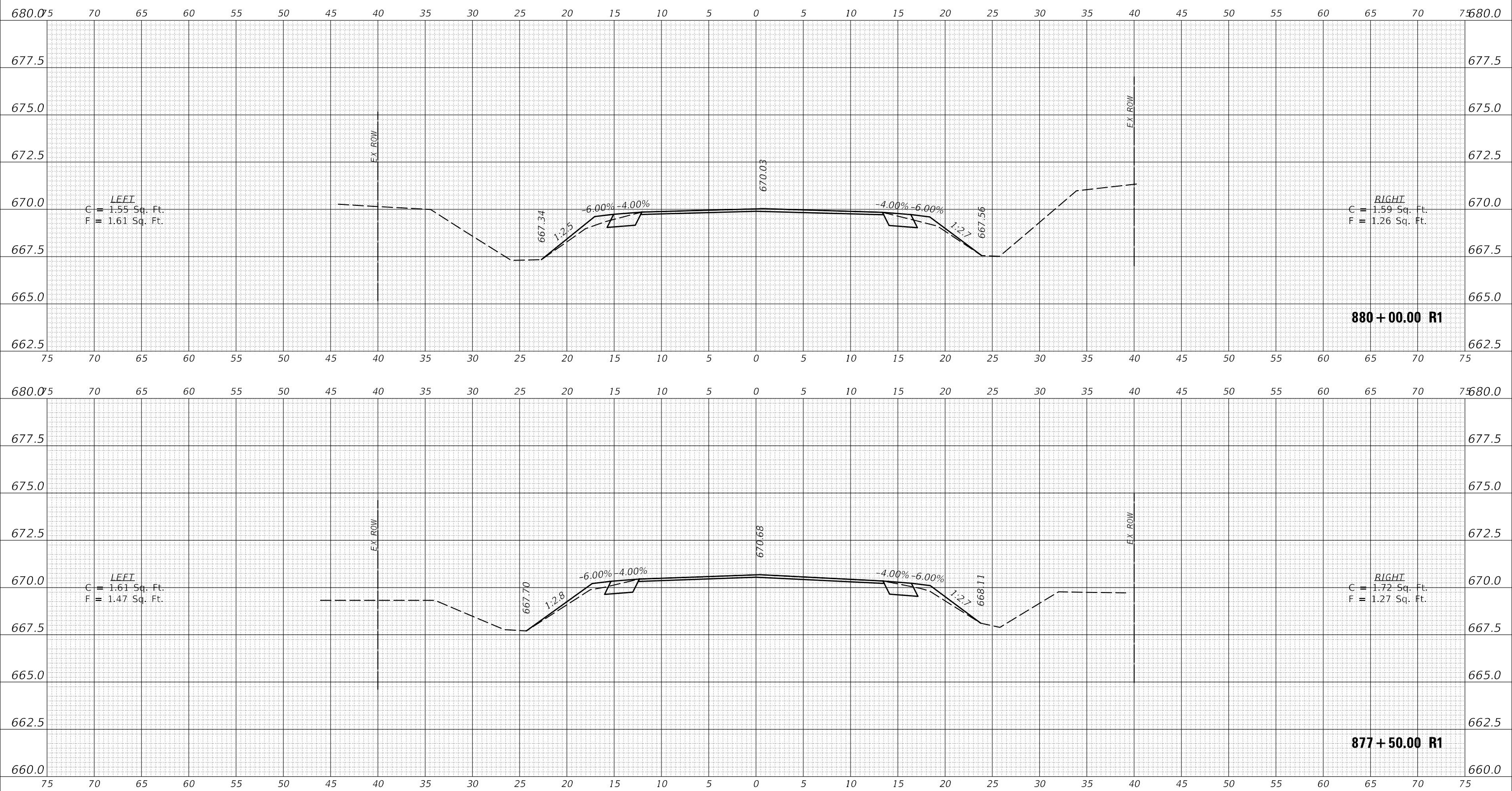
IL-49 CROSS-SECTIONS	
SCALE:	SHEET 114 OF 120 SHEETS
STA. 872+50.00 R1 TO STA. 875+00.00 R1	

F.A.P. RTE.	SECTION	COUNTY	TOTAL SHEETS	SHEET NO.
836	**	*	214	205
CONTRACT NO. 70D56				

DATE	
BY	
FINAL SURVEY	SURVEYED
NOTE BOOK	PLOTTED
NO.	TEMPLATE
	AREAS CHECKED
	AREAS CHECKED

DATE	
BY	
ORIGINAL SURVEY	SURVEYED
NOTE BOOK	PLOTTED
NO.	TEMPLATE
	AREAS CHECKED
	AREAS CHECKED

MODEL: \$MODELNAME\$
 FILE NAME: D:\gablancom.d\Illinois\p\PROJECTS\70D56\CADD\Drawn\Design\70D56\5th-Cross_Section.dgn



USER NAME = PiersonTJ	DESIGNED -	REVISED -
	DRAWN -	REVISED -
PLOT SCALE = 10.0000 ' / in.	CHECKED -	REVISED -
PLOT DATE = 3/22/2019	DATE -	REVISED -

**STATE OF ILLINOIS
 DEPARTMENT OF TRANSPORTATION**

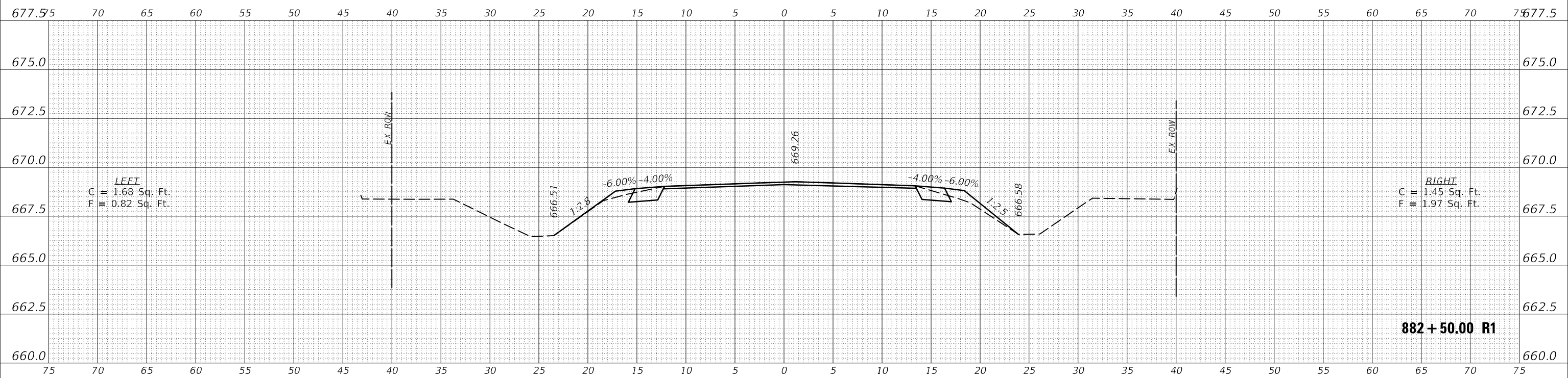
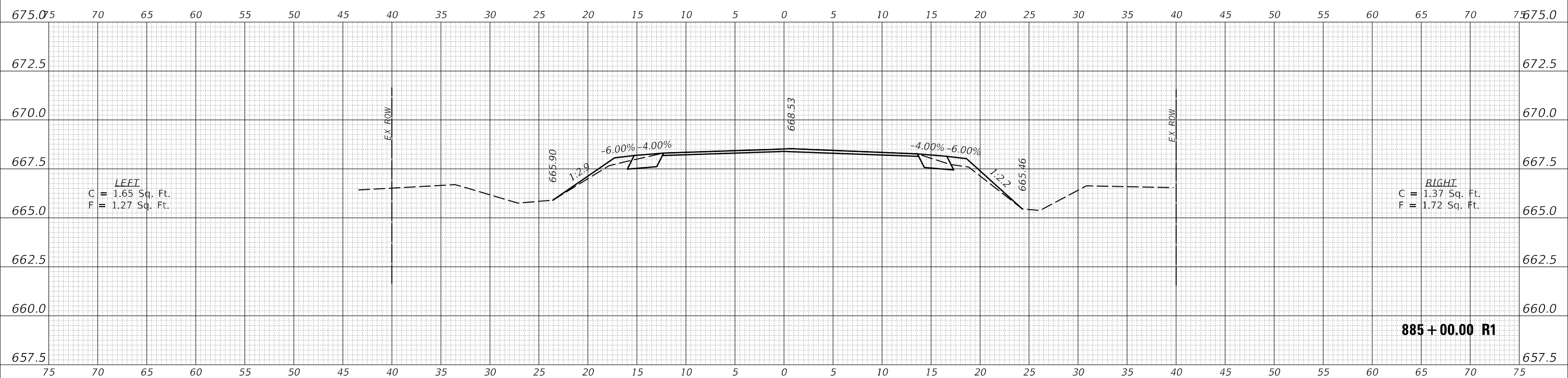
IL-49 CROSS-SECTIONS			
SCALE:	SHEET 115	OF 120 SHEETS	STA. 877+50.00 R1 TO STA. 880+00.00 R1

F.A.P. RTE.	SECTION	COUNTY	TOTAL SHEETS	SHEET NO.
836	**	*	214	206
CONTRACT NO. 70D56				

FINAL SURVEY	SURVEYED	DATE
NOTE BOOK	PLOTTED	BY
NO.	TEMPLATE	
	AREAS CHECKED	
	AREAS CHECKED	

ORIGINAL SURVEY	SURVEYED	DATE
NOTE BOOK	PLOTTED	BY
NO.	TEMPLATE	
	AREAS CHECKED	
	AREAS CHECKED	

MODEL: S:\MODEL\NAMES
 FILE NAME: D:\gabrielson\m.d\Illinois\p\70D56\CADD\Drawn\Design\70D56\secth-Cross_Section.dgn



USER NAME = PiersonTJ	DESIGNED -	REVISED -
	DRAWN -	REVISED -
PLOT SCALE = 10.0000' / in.	CHECKED -	REVISED -
PLOT DATE = 3/22/2019	DATE -	REVISED -

**STATE OF ILLINOIS
 DEPARTMENT OF TRANSPORTATION**

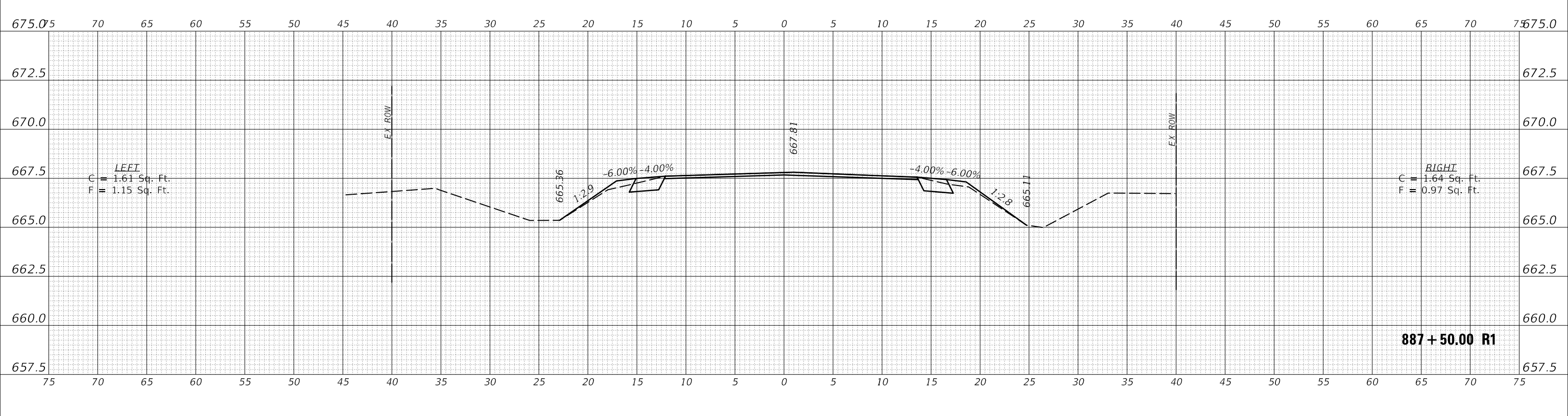
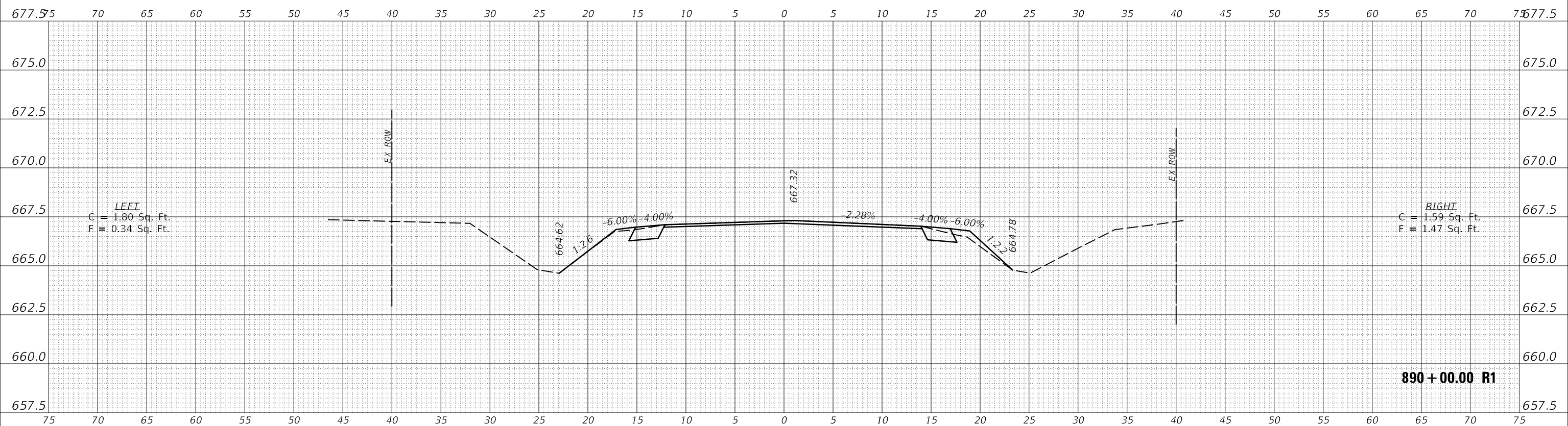
IL-49 CROSS-SECTIONS	
SCALE:	SHEET 116 OF 120 SHEETS
STA. 882+50.00 R1 TO STA. 885+00.00 R1	

F.A.P. RTE. 836	SECTION **	COUNTY *	TOTAL SHEETS 214	SHEET NO. 207
			CONTRACT NO. 70D56	

DATE	
BY	
SURVEYED	
PLOTTED	
TEMPLATE	
AREAS CHECKED	
FINAL SURVEY	
NOTE BOOK	
NO.	

DATE	
BY	
SURVEYED	
PLOTTED	
TEMPLATE	
AREAS CHECKED	
ORIGINAL SURVEY	
NOTE BOOK	
NO.	

MODEL: S:\MODEL\NAMES
 FILE NAME: D:\gablan\com.d\Illinois\p\PROJECTS\70D56\CADD\Drawn\Design\70D56\5th-Cross_Section.dgn



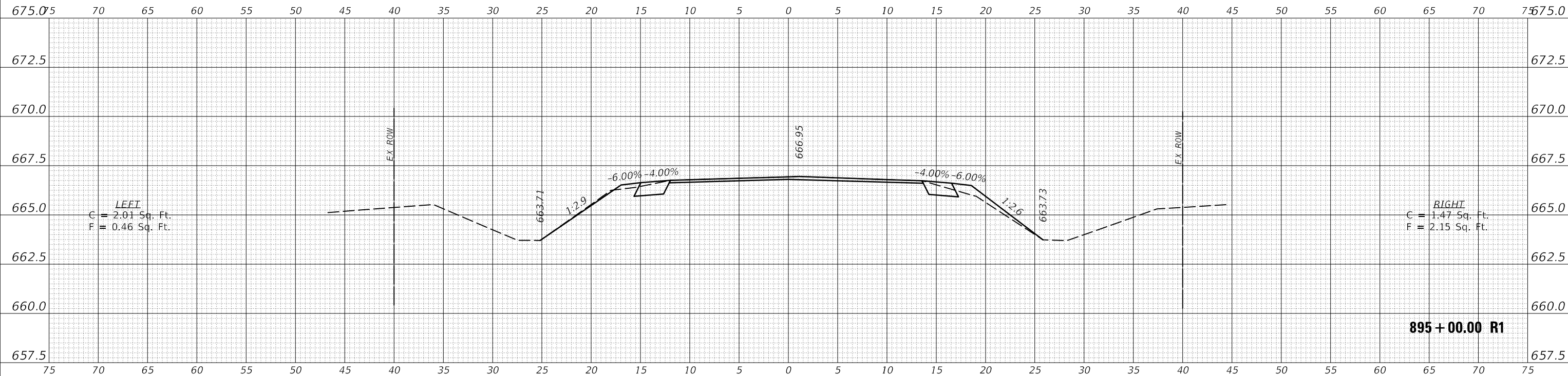
USER NAME = PiersonTJ	DESIGNED -	REVISED -
	DRAWN -	REVISED -
PLOT SCALE = 10.0000' / in.	CHECKED -	REVISED -
PLOT DATE = 3/22/2019	DATE -	REVISED -

**STATE OF ILLINOIS
 DEPARTMENT OF TRANSPORTATION**

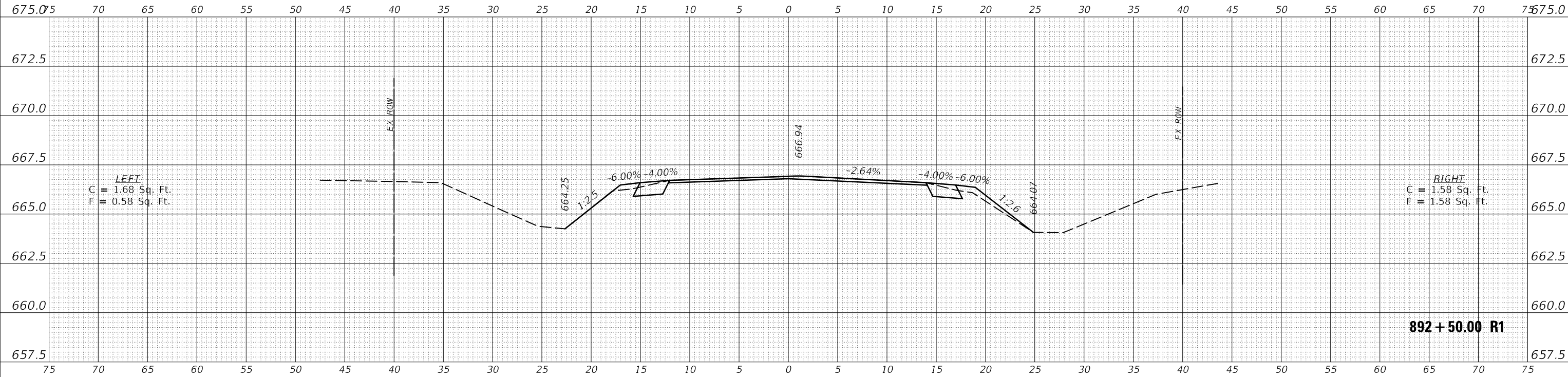
IL-49 CROSS-SECTIONS	
SCALE:	SHEET 117 OF 120 SHEETS
STA. 887+50.00 R1 TO STA. 890+00.00 R1	

F.A.P. RTE. 836	SECTION **	COUNTY *	TOTAL SHEETS 214	SHEET NO. 208
CONTRACT NO. 70D56				

DATE	
BY	
FINAL SURVEY	SURVEYED
NOTE BOOK	PLOTTED
NO.	TEMPLATE
	AREAS CHECKED
	AREAS CHECKED



DATE	
BY	
ORIGINAL SURVEY	SURVEYED
NOTE BOOK	PLOTTED
NO.	TEMPLATE
	AREAS CHECKED
	AREAS CHECKED



MODEL: S:\MODEL\NAMES
FILE NAME: D:\gabbarino\m\illinois\p\70D56\CAD\Drawn\Design\70D56\secth-Cross_Section.dgn

USER NAME = PiersonTJ	DESIGNED -	REVISED -
	DRAWN -	REVISED -
PLOT SCALE = 10.0000' / in.	CHECKED -	REVISED -
PLOT DATE = 3/22/2019	DATE -	REVISED -

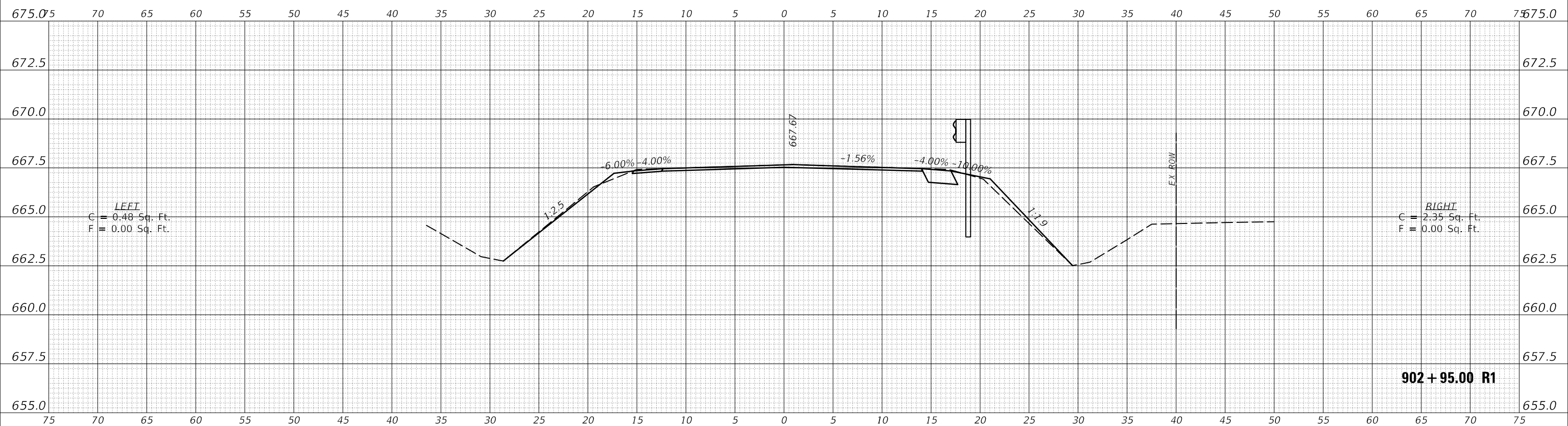
**STATE OF ILLINOIS
DEPARTMENT OF TRANSPORTATION**

IL-49 CROSS-SECTIONS

SCALE: SHEET 118 OF 120 SHEETS STA. 892+50.00 R1 TO STA. 895+00.00 R1

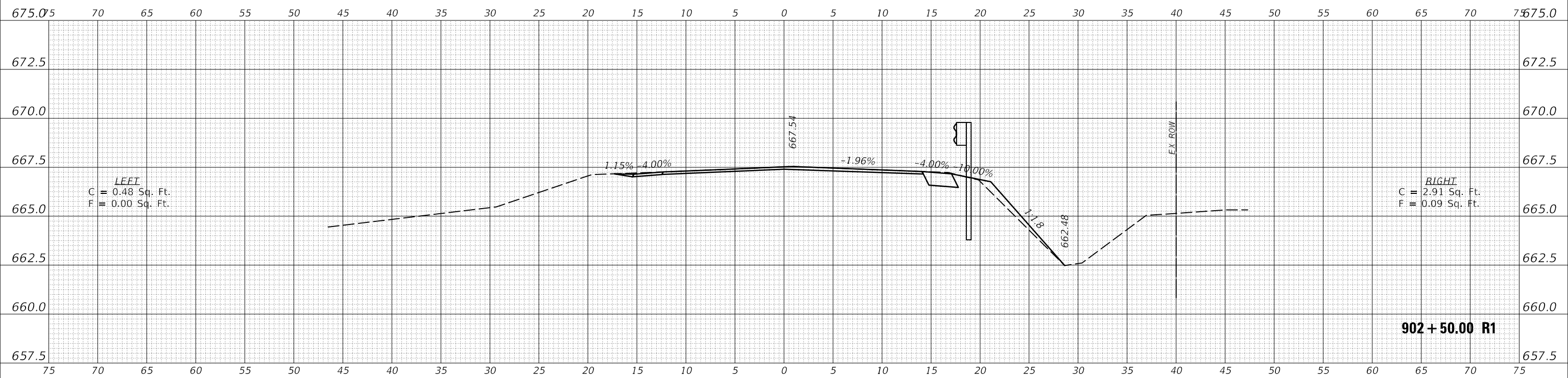
F.A.P. RTE.	SECTION	COUNTY	TOTAL SHEETS	SHEET NO.
836	**	*	214	209
CONTRACT NO. 70D56				

DATE	
BY	
SURVEYED	
PLOTTED	
TEMPLATE	
AREAS CHECKED	
FINAL SURVEY	
NOTE BOOK	
NO.	



902+95.00 R1

DATE	
BY	
SURVEYED	
PLOTTED	
TEMPLATE	
AREAS CHECKED	
ORIGINAL SURVEY	
NOTE BOOK	
NO.	



902+50.00 R1

MODEL: \$MODELNAME\$
FILE NAME: D:\gablan\com\ad\Illinois\p\PIVOT Documents\DOT Office\District 3\Project\0570D56\CADD\Drawn\Design\0570D56\secth-Cross_Section.dgn

USER NAME = PiersonTJ	DESIGNED -	REVISED -
	DRAWN -	REVISED -
PLOT SCALE = 10.0000 ' / in.	CHECKED -	REVISED -
PLOT DATE = 3/22/2019	DATE -	REVISED -

STATE OF ILLINOIS
DEPARTMENT OF TRANSPORTATION

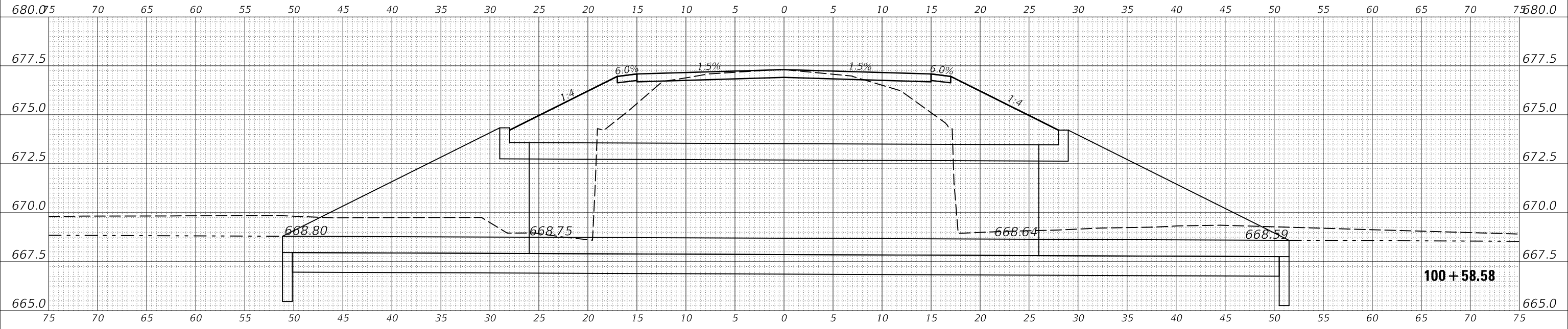
IL-49 CROSS-SECTIONS

SCALE: SHEET 120 OF 120 SHEETS STA. 902+50.00 R1 TO STA. 902+95.00 R1

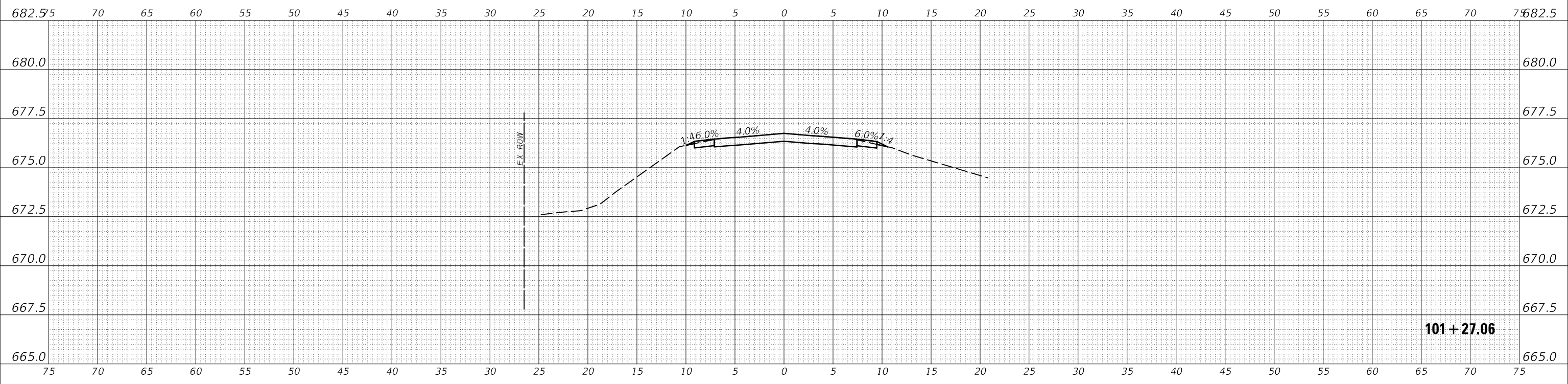
F.A.P. RTE.	SECTION	COUNTY	TOTAL SHEETS	SHEET NO.
836	*	CHAMPAIGN	214	211
CONTRACT NO. 70D56				



DATE	
BY	
FINAL SURVEY	
NOTE BOOK NO.	
SURVEYED	
PLOTTED	
TEMPLATE	
AREAS CHECKED	



DATE	
BY	
ORIGINAL SURVEY	
NOTE BOOK NO.	
SURVEYED	
PLOTTED	
TEMPLATE	
AREAS CHECKED	



MODEL: S:\MODEL\NAMES
 FILE NAME: D:\gablenom.d\Illinois\p\PIV\DOT Documents\DOT Office\District 3\Project\0570D56\CAD\Drawn\Drawn\0570D56\csh-Culvert Cross Sections.dwg

USER NAME = PiersonTJ	DESIGNED -	REVISED -
PLOT SCALE = 10.0000 ' / in.	DRAWN -	REVISED -
PLOT DATE = 3/22/2019	CHECKED -	REVISED -
	DATE -	REVISED -

**STATE OF ILLINOIS
 DEPARTMENT OF TRANSPORTATION**

CR 600N CROSS-SECTIONS			
SCALE: 1" = 5'	SHEET 1	OF 2 SHEETS	STA. 0+60.96 TO STA. 1+27.69

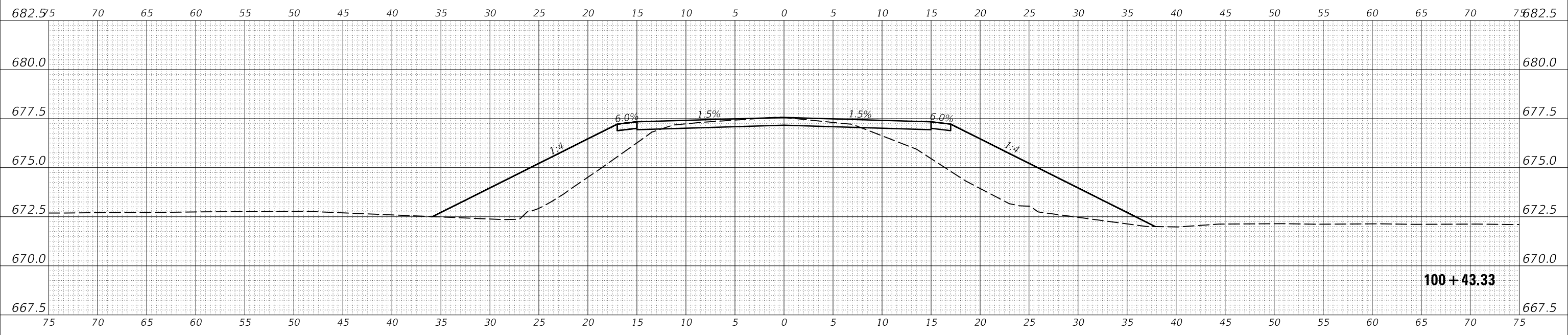
F.A.P. RTE. 836	SECTION **	COUNTY *	TOTAL SHEETS 214	SHEET NO. 212
CONTRACT NO. 70D56				



FINAL SURVEY NO.	SURVEYED PLOTTED AREAS CHECKED	BY	DATE

ORIGINAL SURVEY NO.	SURVEYED PLOTTED AREAS CHECKED	BY	DATE

MODEL: \$MODELNAME\$ FILE NAME: D:\gablenom.d\Illinois\pwr\PIVOT Documents\DOT Office\District 3\project\0570D56\CAD\Drawn\0570D56\sh-Culvert Cross Sections.dgn



USER NAME = PiersonTJ	DESIGNED -	REVISED -
PLOT SCALE = 10.0000 ' / in.	DRAWN -	REVISED -
PLOT DATE = 3/22/2019	CHECKED -	REVISED -
	DATE -	REVISED -

**STATE OF ILLINOIS
DEPARTMENT OF TRANSPORTATION**

CR 600N CROSS-SECTIONS			
SCALE: 1" = 5'	SHEET 2	OF 2 SHEETS	STA. 1+42.94 TO STA. 1+42.94

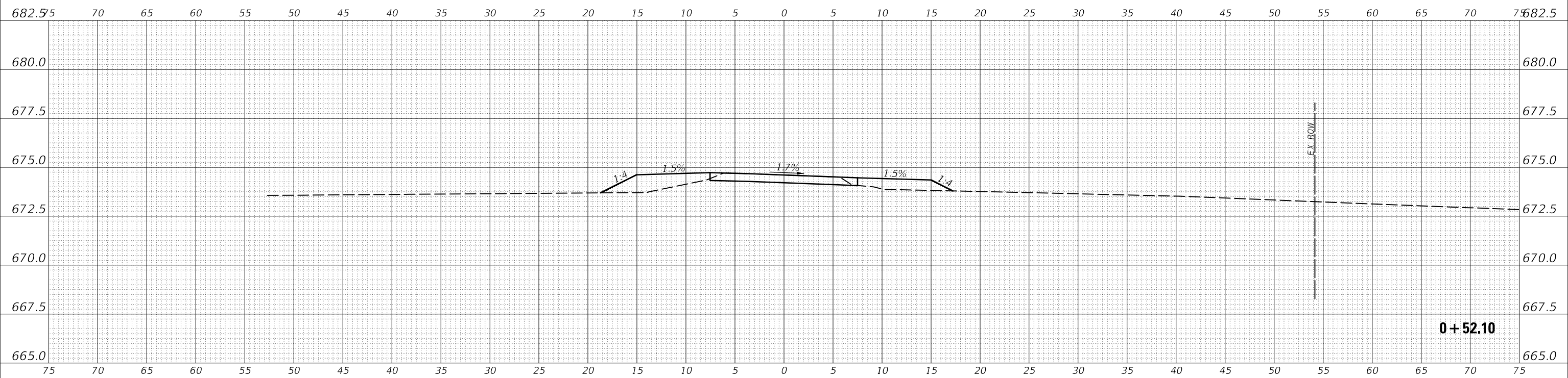
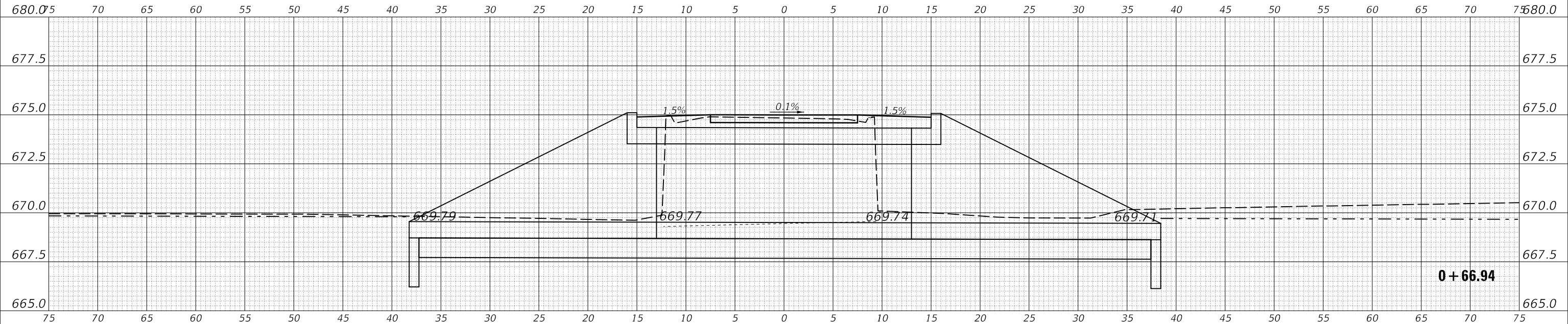
F.A.P. RTE. 836	SECTION **	COUNTY -	TOTAL SHEETS	SHEET NO.
			CONTRACT NO. 70D56	



DATE	
BY	
FINAL SURVEY NO.	
SURVEYED PLOTTED AREAS CHECKED	
TEMPLATE	
NOTE BOOK	
AREAS CHECKED	

DATE	
BY	
ORIGINAL SURVEY NO.	
SURVEYED PLOTTED AREAS CHECKED	
TEMPLATE	
NOTE BOOK	
AREAS CHECKED	

MODEL: S:\MODEL\NAMES
 FILE NAME: D:\gabrielson\m\illinois\p\p\DOT Documents\DOT Office\District 3\Project\0570D56\CAD\Drawn\Design\0570D56\Entr-Cross Sections.dgn



USER NAME = PiersonTJ	DESIGNED -	REVISED -
	DRAWN -	REVISED -
PLOT SCALE = 10.0000' / in.	CHECKED -	REVISED -
PLOT DATE = 3/22/2019	DATE -	REVISED -

**STATE OF ILLINOIS
 DEPARTMENT OF TRANSPORTATION**

**FIELD ENTRANCE
 CROSS-SECTIONS**

SCALE: 1" = 5' SHEET 1 OF 1 SHEETS STA. 0+52.10 TO STA. 0+66.94

F.A.P. RTE. 836	SECTION **	COUNTY *	TOTAL SHEETS 214	SHEET NO. 214
			CONTRACT NO. 70D56	