

F.A. RTE.	SECTION	COUNTY	TOTAL SHEETS	SHEET NO.
	SIDEWALKS & PATHWAYS	JO DAVIESS	39	1

STATE OF ILLINOIS
DEPARTMENT OF TRANSPORTATION
DIVISION OF HIGHWAYS

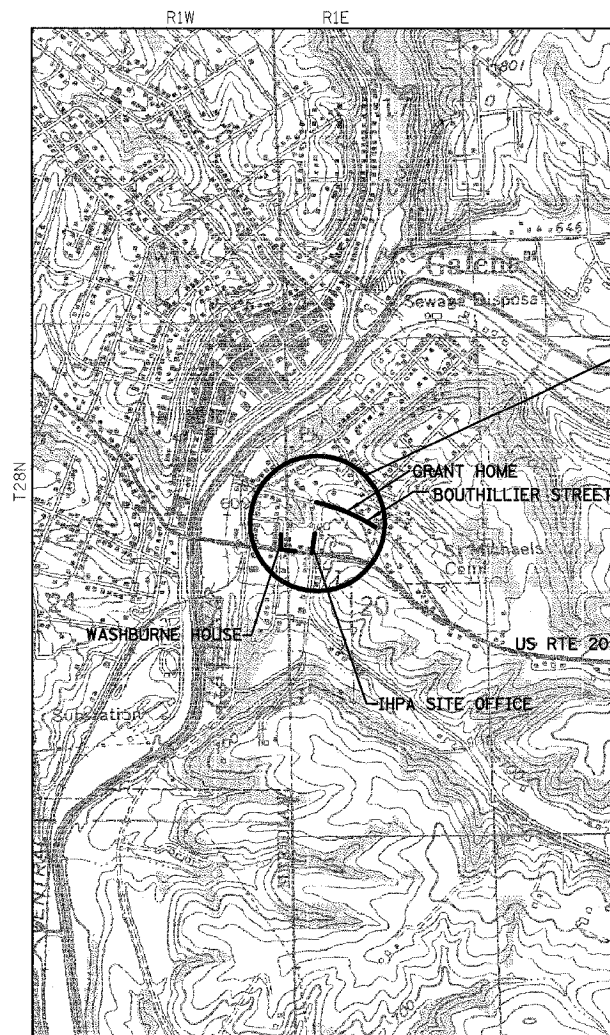
**IDOT /IHPA STATEWIDE
GALENA STATE HISTORIC SITES
SITE SIDEWALKS AND PATHWAYS IMPROVEMENTS 2007
JO DAVIESS COUNTY
JOB NO. C-30-002-07**

INDEX OF SHEETS

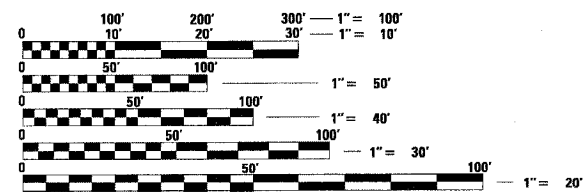
- 1 COVER SHEET
- 2-3 SUMMARY OF QUANTITIES
- 4-5 TYPICAL SECTIONS & LEGEND
- 6-7 SCHEDULE OF QUANTITIES
- 8 CONTROL SURVEY TIES & BENCHMARKS
- 9-11 REMOVAL PLANS
- 12 WATER SERVICE LINE PLAN
- 13-18 PLAN AND PROFILES
- 19 SITE PLAN WASHBORNE HOUSE AND IHPA OFFICE
- 20 LAWN PLANTING PLAN
- 21 FIRST LADY LANDSCAPING PLAN
- 22 LANDSCAPING DETAILS
- 23 PLANT SCHEDULE AND GENERAL NOTES
- 24-30 MISCELLANEOUS DETAILS
- 31-32 CROSS SECTION TRAIL #1 (FIRST LADY PARK)
- 33-35 CROSS SECTION TRAIL #2 (FIRST LADY PARK)
- 36-37 CROSS SECTION TRAIL #3 (FIRST LADY PARK)
- 38-39 CROSS SECTION BRICK PAVEMENT SIDEWALK (GRANT HOME)

STATE STANDARDS

- 000001-04
- 280001-03
- 424001-04
- 442201-02
- 601101
- 606001-03
- 701301-02
- 701501-03
- 701801-03
- 702001-06




PROJECT LOCATIONS



FULL SIZE PLANS HAVE BEEN PREPARED USING STANDARD ENGINEERING SCALES. REDUCED SIZED PLANS WILL NOT CONFORM TO STANDARD SCALES. IN MAKING MEASUREMENTS ON REDUCED PLANS, THE ABOVE SCALES MAY BE USED.

J.U.L.I.E.
JOINT UTILITY LOCATION INFORMATION FOR EXCAVATION
1-800-892-0123

LOCATION MAP



Ronald M. Downs
SIGNATURE
EXPIRATION DATE NOV. 30, 2007

STATE OF ILLINOIS
DEPARTMENT OF TRANSPORTATION
DIVISION OF HIGHWAYS

SUBMITTED May 7, 2007
Eric E. Harn
DEPUTY DIRECTOR OF HIGHWAYS

May 11, 2007
Eric E. Harn
Interim ENGINEER OF DESIGN AND ENVIRONMENT

May 11, 2007
Milton R. Sees P.E.
DIRECTOR OF HIGHWAYS, CHIEF ENGINEER

**PRINTED BY THE AUTHORITY
OF THE STATE OF ILLINOIS**