

F.A. RTE.	SECTION	COUNTY	TOTAL SHEETS	SHEET NO.
	SIDEWALKS & PATHWAYS	JO DAVIESS	39	1

STATE OF ILLINOIS
DEPARTMENT OF TRANSPORTATION
DIVISION OF HIGHWAYS

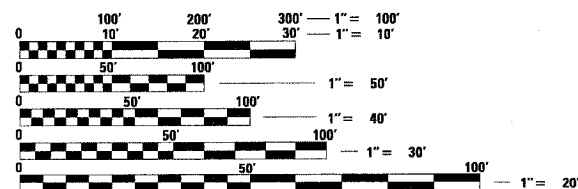
**IDOT /IHPA STATEWIDE
GALENA STATE HISTORIC SITES
SITE SIDEWALKS AND PATHWAYS IMPROVEMENTS 2007
JO DAVIESS COUNTY
JOB NO. C-30-002-07**

INDEX OF SHEETS

- 1 COVER SHEET
- 2-3 SUMMARY OF QUANTITIES
- 4-5 TYPICAL SECTIONS & LEGEND
- 6-7 SCHEDULE OF QUANTITIES
- 8 CONTROL SURVEY TIES & BENCHMARKS
- 9-11 REMOVAL PLANS
- 12 WATER SERVICE LINE PLAN
- 13-18 PLAN AND PROFILES
- 19 SITE PLAN WASHBURNE HOUSE AND IHPA OFFICE
- 20 LAWN PLANTING PLAN
- 21 FIRST LADY LANDSCAPING PLAN
- 22 LANDSCAPING DETAILS
- 23 PLANT SCHEDULE AND GENERAL NOTES
- 24-30 MISCELLANEOUS DETAILS
- 31-32 CROSS SECTION TRAIL #1 (FIRST LADY PARK)
- 33-35 CROSS SECTION TRAIL #2 (FIRST LADY PARK)
- 36-37 CROSS SECTION TRAIL #3 (FIRST LADY PARK)
- 38-39 CROSS SECTION BRICK PAVEMENT SIDEWALK (GRANT HOME)

STATE STANDARDS

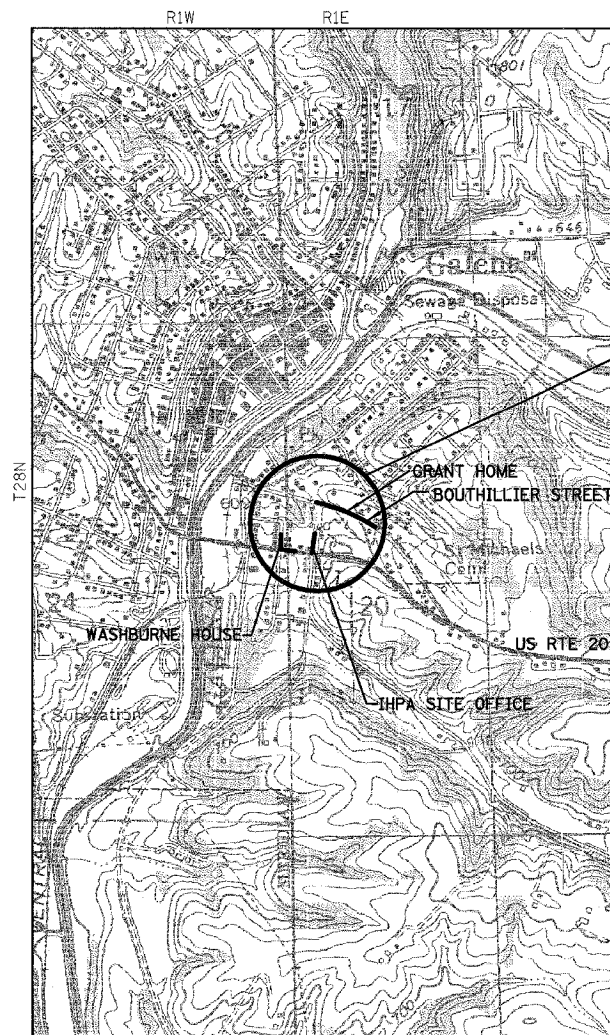
- 000001-04
- 280001-03
- 424001-04
- 442201-02
- 601101
- 606001-03
- 701301-02
- 701501-03
- 701801-03
- 702001-06



FULL SIZE PLANS HAVE BEEN PREPARED USING STANDARD ENGINEERING SCALES. REDUCED SIZED PLANS WILL NOT CONFORM TO STANDARD SCALES. IN MAKING MEASUREMENTS ON REDUCED PLANS, THE ABOVE SCALES MAY BE USED.

J.U.L.I.E.
JOINT UTILITY LOCATION INFORMATION FOR EXCAVATION
1-800-892-0123


CONTRACT NO. 44946



LOCATION MAP



PROJECT LOCATIONS



Milton R. Sees
SIGNATURE
EXPIRATION DATE NOV. 30, 2007

STATE OF ILLINOIS
DEPARTMENT OF TRANSPORTATION
DIVISION OF HIGHWAYS

SUBMITTED May 7, 2007
Eric E. Harn
DEPUTY DIRECTOR OF HIGHWAYS

May 11, 2007
Eric E. Harn
Interim ENGINEER OF DESIGN AND ENVIRONMENT

May 11, 2007
Milton R. Sees P.E.
DIRECTOR OF HIGHWAYS, CHIEF ENGINEER

**PRINTED BY THE AUTHORITY
OF THE STATE OF ILLINOIS**

F.A. RTE.	SECTION	COUNTY	TOTAL SHEETS	SHEET NO.
		JO DAVIESS	39	2
STA.		TO STA.		
FED. ROAD DIST. NO.	ILLINOIS	FED. AID PROJECT		

SUMMARY OF QUANTITIES

100% STATE SFTY-1B

CODE NO.	ITEM	UNIT	TOTAL
20100110	TREE REMOVAL (6 TO 15 UNITS DIAMETER)	UNIT	55
20100210	TREE REMOVAL (OVER 15 UNITS DIAMETER)	UNIT	55
20100500	TREE REMOVAL, ACRES	ACRE	0.1
20101000	TEMPORARY FENCE	FOOT	40
20200100	EARTH EXCAVATION	CU YD	497
20800150	TRENCH BACKFILL	CU YD	26
21101615	TOPSOIL FURNISH AND PLACE, 4"	SQ YD	1200
21101625	TOPSOIL FURNISH AND PLACE, 6"	SQ YD	1012
25000100	SEEDING, CLASS 1	ACRE	0.5
25000400	NITROGEN FERTILIZER NUTRIENT	POUND	81
25000500	PHOSPHORUS FERTILIZER NUTRIENT	POUND	81
25000600	POTASSIUM FERTILIZER NUTRIENT	POUND	81
* 25000900	SEEDING, CLASS 1 (SPECIAL)	ACRE	0.3
25100105	MULCH, METHOD 1	ACRE	0.7
25100630	EROSION CONTROL BLANKET	SQ YD	510
28000250	TEMPORARY EROSION CONTROL SEEDING	POUND	81
28000400	PERIMETER EROSION BARRIER	FOOT	1200
28000500	INLET AND PIPE PROTECTION	EACH	7
35101400	AGGREGATE BASE COURSE, TYPE B	TON	230
42400100	PORTLAND CEMENT CONCRETE SIDEWALK, 4 INCH	SQ FT	1070
42400800	DETECTABLE WARNINGS	SQ FT	25

* SPECIALTY ITEM

CODE NO.	ITEM	UNIT	TOTAL
44000500	COMBINATION CURB AND GUTTER REMOVAL	FOOT	30
44000600	SIDEWALK REMOVAL	SQ FT	315
44004700	SIDEWALK REMOVAL (SPECIAL)	SQ FT	3685
44201337	CLASS C PATCHES, TYPE I, 9 INCH	SQ YD	4
44201753	CLASS D PATCHES, TYPE II, 9 INCH	SQ YD	10
50100100	REMOVAL OF EXISTING STRUCTURES	EACH	1
50900605	HANDRAIL REMOVAL	FOOT	550
50901760	PIPE HANDRAIL	FOOT	293
550B0020	STORM SEWERS, CLASS B, TYPE 1 6"	FOOT	143
* 56104400	WATER VALVES 1"	EACH	2
* 56200300	WATER SERVICE LINE 1"	FOOT	245
60100060	CONCRETE HEADWALL FOR PIPE DRAINS	EACH	7
60242400	INLETS, SPECIAL	EACH	6
60300405	VALVE BOX FRAMES TO BE ADJUSTED	EACH	5
60605000	COMBINATION CONCRETE CURB AND GUTTER, TYPE B-6.24	FOOT	30
67100100	MOBILIZATION	L SUM	1
70102620	TRAFFIC CONTROL AND PROTECTION, STANDARD 701501	L SUM	1
70102640	TRAFFIC CONTROL AND PROTECTION, STANDARD 701801	L SUM	1
XX000300	CONCRETE STEPS	SQ FT	260
Z0013798	CONSTRUCTION LAYOUT	L SUM	1
XX000061	STUMP REMOVAL	EACH	17

REVISIONS	
NAME	DATE

ILLINOIS DEPARTMENT OF TRANSPORTATION
 IDOT / IHPA
 GALENA STATE HISTORIC SITES
 SUMMARY OF QUANTITIES

SCALE: VERT.
 HORIZ.
 DATE: 12/18/06

DRAWN BY: JJ
 CHECKED BY: PJM

F.A. RTE.	SECTION	COUNTY	TOTAL SHEETS	SHEET NO.
		JO DAVIESS	39	3
STA.	TO STA.			
FED. ROAD DIST. NO.	ILLINOIS	FED. AID PROJECT		

SUMMARY OF QUANTITIES

100% STATE SFTY-1B

CODE NO.	ITEM	UNIT	TOTAL
XX001758	WOOD FENCE REMOVAL	FOOT	120
XX002909	CLASS SI CONCRETE	CU YD	6
XX004467	BRICK PAVER SIDEWALK ON RIGID BASE	SQ FT	125
XX004702	PORTLAND CEMENT CONCRETE SIDEWALK, 5 INCH (COLORED)	SQ FT	1685
XX127500	STEP REMOVAL	EACH	31
X0325779	WOOD STEPS	EACH	2
X0325780	WOOD SIDEWALK	SQ FT	289
X0325781	BRICK SIDEWALK STEPS	EACH	25
X0325782	PIPE CULVERT SPECIAL, 6"	FOOT	14
X0325783	COLORED CONCRETE STEPS	EACH	4
X0325784	BRICK PAVER SIDEWALK ON FLEXIBLE BASE	SQ FT	2295
X0325785	STONE SURFACE SPECIAL	SQ YD	540
X0325786	STONE SEATING	SQ FT	42
X0325787	COMPOST	CU YD	15
X0325788	PRE-EMERGENCE HERBICIDE	SQ YD	455
X0325789	INTERPRETIVE SIGNAGE COMPLETE	EACH	3
* X0325790	WATER HYDRANT	EACH	2
56201400	CORPORATION STOP 1"	EACH	1
X0325791	RPZ BACKFLOW PREVENTER 1"	EACH	1
* X0325792	WATER METER INSTALLED	EACH	1
X5090101	PIPE HANDRAIL, SPECIAL, TYPE 1	FOOT	40
X5090102	PIPE HANDRAIL, SPECIAL, TYPE 2	FOOT	521
X0325793	WOOD FENCE, TYPE 1	FOOT	100
X0325794	WOOD FENCE, TYPE 2	FOOT	60

* SPECIALTY ITEM

CODE NO.	ITEM	UNIT	TOTAL
A2001220	TREE, ACER RUBRUM RED SUNSET (RED SUNSET RED MAPLE), 2 1/2" CALIPER, BALLED AND BURLAPPED	EACH	3
A2007120	TREE, QUERCUS RUBRA (RED OAK), 2 1/2" CALIPER, BALLED AND BURLAPPED	EACH	3
B2000768	TREE, AMELANCHIER X GRANDIFLORA AUTUMN BRILLIANCE (AUTUMN BRILLIANCE SERVICE BERRY), 7' HEIGHT, SHRUB FORM, BALLED AND BURLAPPED	EACH	2
C2003260	SHRUB, HAMAMELIS VERNALIS (VERNAL WITCH HAZEL), 5' HEIGHT, BALLED AND BURLAPPED	EACH	5
C2007218	SHRUB, ROSA KNOCKOUT (KNOCKOUT ROSE), 18" HEIGHT, CONTAINER	EACH	10
C2010924	SHRUB, SYRINGA MEYERI PALIBIN (DWARF KOREAN LILAC), 2' HEIGHT, BALLED AND BURLAPPED	EACH	3
C2011024	SHRUB, SYRINGA PATULA MISS KIM (MISS KIM MANCHURIAN LILAC), 2' HEIGHT, BALLED AND BURLAPPED	EACH	1
C2011948	SHRUB, VIBURNUM DENTATUM RALPH SENIOR (AUTUMN JAZZ ARROWWOOD VIBURNUM), 4' HEIGHT, BALLED AND BURLAPPED	EACH	5
C2015761	SHRUB, SPIREA JAPONICA, NEON (NEON FLASH), 2" POT	EACH	3
C2015091	SHRUB, CLETHRA ALNI RUBY SPICE 2' HEIGHT, BALLED AND BURLAPPED	EACH	8
E20090P2	VINE, EUONYMUS FORTUNEI VAR. COLORATUS (PURPLE LEAF WINTERCREEPER), 2" POT	EACH	320
D2013518	EVERGREEN, TAXUS X MEDIA EVERLOW, 18" HEIGHT, BALLED AND BURLAPPED	EACH	5
D2013760	EVERGREEN, THUJA OCCIDENTALIS "HOLMSTRUP", 5' HEIGHT, BALLED AND BURLAPPED	EACH	14
K0030399	PERENNIAL PLANTS, PANICUM VIRGATUM "SHENANDOAH", (SHENANDOAH SWITCH GRASS), 1-GALLON	EACH	38
K0030404	PERENNIAL, REDBECKIA FULGIDA 'GOLDSTURM', (GOLDSTURM BLACK EYED SUSAN), 1 GALLON	EACH	33
K0030412	PERENNIAL PLANTS, STELLA DE ORO DAYLILLIES, 1 GALLON	UNIT	34
K0030428	PERENNIAL PLANTS, SPOROBOLUS HETEROLEPIS, (PRAIRIE DROPSEED), 1-GALLON	EACH	24
K0030432	PERENNIAL, ASTER NOVI-BELGII 'ALERT', 1 GALLON	EACH	10
K0030435	PERENNIAL, ECHINACEA PUPUREA 'PIXIE MEADOWBRIGHT' 1 GALLON	EACH	81
K0030438	PERENNIAL PLANTS, PEONIA 'DUCHESS DE NEMOUR', 1 GALLON	EACH	17
K1005481	SHREDDED BARK MULCH 3"	SQ YD	455

REVISIONS	
NAME	DATE

ILLINOIS DEPARTMENT OF TRANSPORTATION

IDOT / IHPA
GALENA STATE HISTORIC SITES
SUMMARY OF QUANTITIES

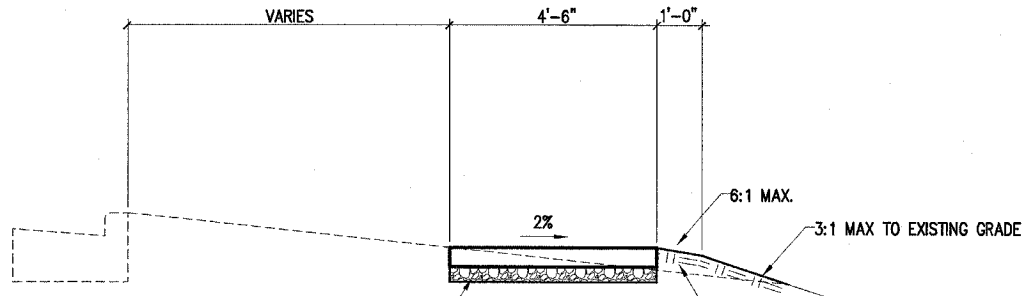
SCALE: VERT.
HORIZ.
DATE: 12/18/06

DRAWN BY: JJ
CHECKED BY: PJM

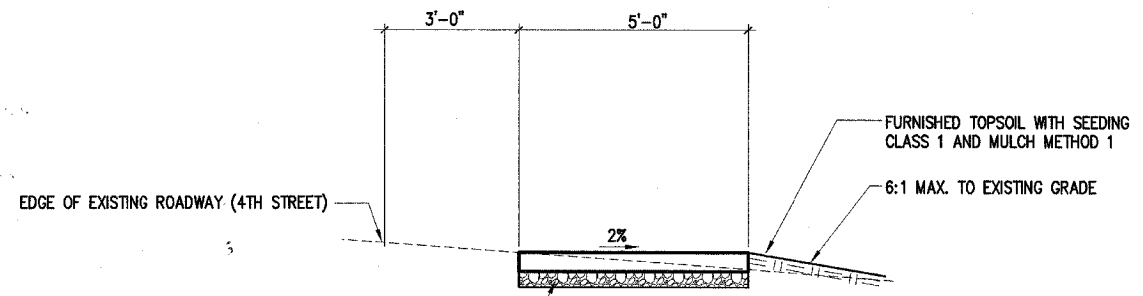
F.A. RTE.	SECTION	COUNTY	TOTAL SHEETS	SHEET NO.
		JO DAVIESS	39	4
STA.	TO STA.			
FED. ROAD DIST. NO.	ILLINOIS FED. AID PROJECT			

LEGEND

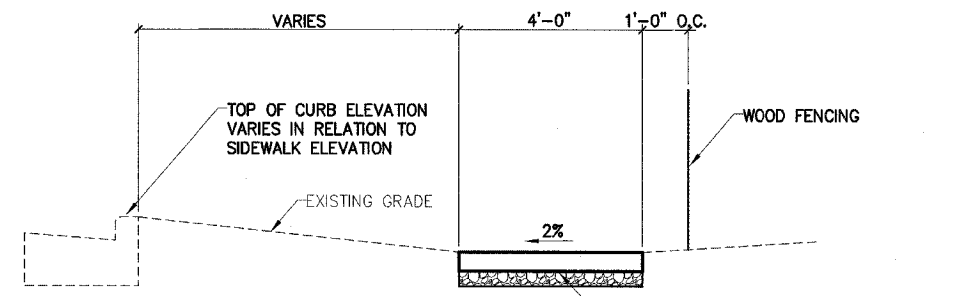
REMOVAL	
	SIDEWALK REMOVAL
	WOOD SIDEWALK REMOVAL
	TREE REMOVAL, ACRES
	WOOD MULCH TRAIL TO BE REMOVED
	SITE CLEARING
	STUMP REMOVAL
	TREE REMOVAL
	TEMPORARY FENCING
	SHRUB REMOVAL
PROPOSED	
	PROPOSED BRICK PAVER SIDEWALK ON A RIGID BASE
	PROPOSED BRICK PAVER SIDEWALK ON A FLEXIBLE BASE
	PROPOSED PCC SIDEWALK, 4"
	PROPOSED STONE SURFACE (SPECIAL)
	FURNISHED TOPSOIL, 6"
	FURNISHED TOPSOIL, 4"
	PERIMETER EROSION CONTROL BARRIER
	INLET AND PIPE PROTECTION
	PROPOSED STONE SEATING
	VALVE TO BE ADJUSTED
	INTERPRETIVE SIGNAGE COMPLETE



PROPOSED TYPICAL SIDEWALK CROSS SECTION
IHPA SITE OFFICE SOUTH OF EXISTING CONCRETE GUTTER
SCALE: 1/2"=1'-0"



PROPOSED TYPICAL SIDEWALK CROSS SECTION
IHPA SITE OFFICE NORTH OF EXISTING CONCRETE GUTTER
SCALE: 1/2"=1'-0"

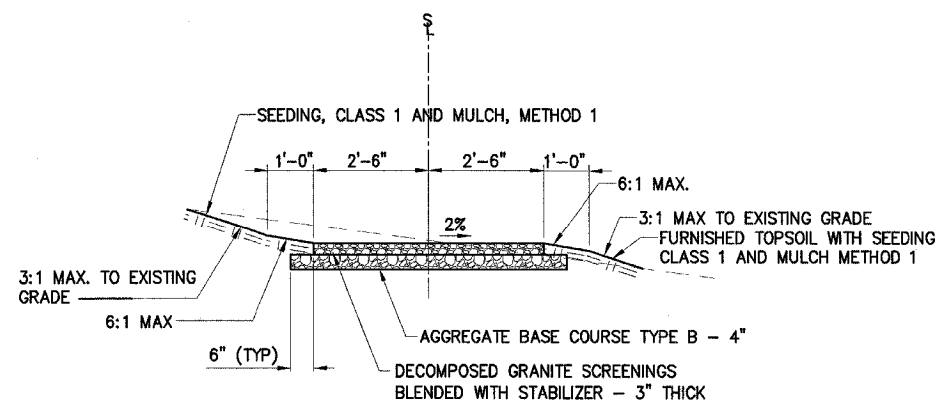


PROPOSED TYPICAL CROSS SECTION
WASHBURNE HOUSE AT DECATUR STREET AND THIRD STREET

REVISIONS	
NAME	DATE

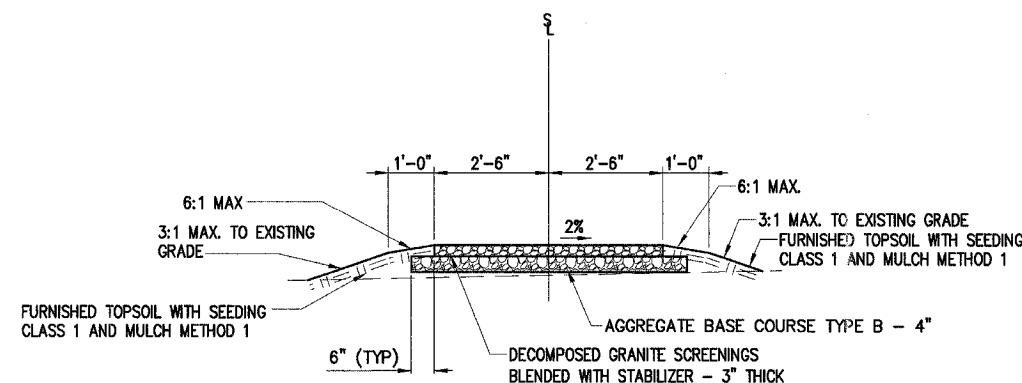
ILLINOIS DEPARTMENT OF TRANSPORTATION
IDOT / IHPA
GALENA STATE HISTORIC SITES
TYPICAL SECTION & LEGEND
SCALE: VERT. _____
HORIZ. _____
DATE: 12/18/06
DRAWN BY: JJ
CHECKED BY: PJM

F.A. RTE.	SECTION	COUNTY	TOTAL SHEETS	SHEET NO.
		JO DAVIESS	39	5
STA.		TO STA.		
FED. ROAD DIST. NO.		ILLINOIS FED. AID PROJECT		



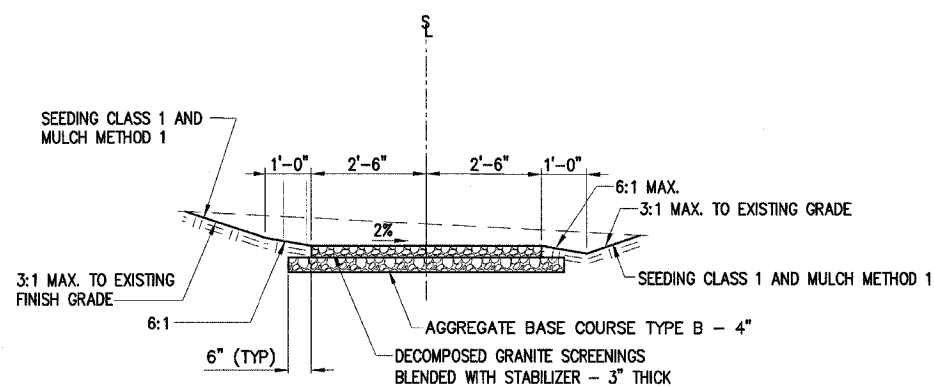
**PROPOSED TYPICAL STONE SURFACE SPECIAL TRAIL
(CROSS SECTION TRAIL ONE)**

GRANT HOME AND FIRST LADY PARK - SEE PLANS FOR APPLICABLE LOCATIONS
SCALE: 1/2"=1'-0"
STA 40+00.00 TO STA 42+23.90



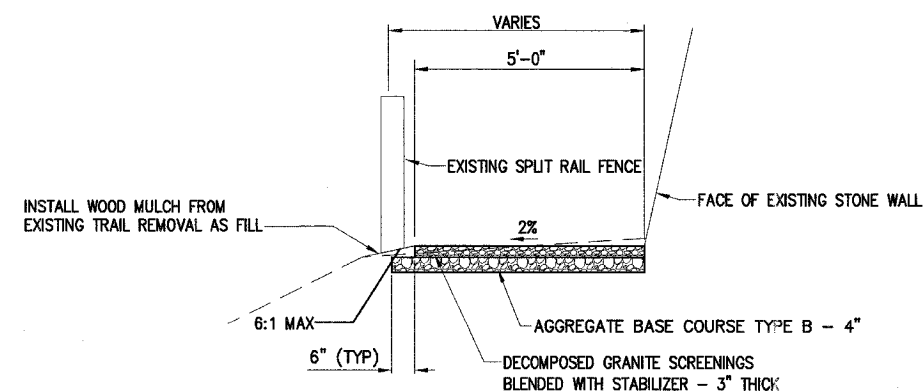
**PROPOSED TYPICAL STONE SURFACE SPECIAL TRAIL
(CROSS SECTION TRAIL TWO)**

GRANT HOME AND FIRST LADY PARK - SEE PLANS FOR APPLICABLE LOCATIONS
SCALE: 1/2"=1'-0"
STA 20+00.00 TO STA 22+93.62



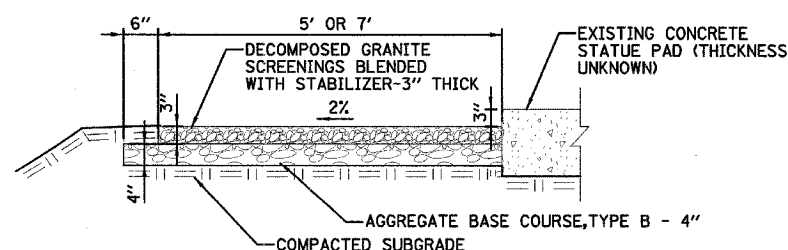
**PROPOSED TYPICAL STONE SURFACE SPECIAL TRAIL
(CROSS SECTION TRAIL THREE)**

FIRST LADY PARK - SEE PLANS FOR APPLICABLE LOCATIONS
SCALE: 1/2"=1'-0"
STA 10+00.00 TO STA 11+95.37



**PROPOSED TYPICAL STONE SURFACE SPECIAL TRAIL
(CROSS SECTION EXISTING MULCH TRAIL)**

GRANT HOME AND FIRST LADY PARK - SEE PLANS FOR APPLICABLE LOCATIONS
SCALE: 1/2"=1'-0"



**STONE SURFACE, SPECIAL, TRAIL AT STATUE
FIRST LADY PARK**

SCALE 3/4" = 1'-0"

REVISIONS	
NAME	DATE

ILLINOIS DEPARTMENT OF TRANSPORTATION

IDOT / IHPA
GALENA STATE HISTORIC SITES
TYPICAL SECTIONS

SCALE: VERT.
HORIZ.
DATE: 12/18/06

DRAWN BY: JJ
CHECKED BY: PJM

F.A. RTE.	SECTION	COUNTY	TOTAL SHEETS	SHEET NO.
		JO DAVIESS	39	6
STA.		TO STA.		
FED. ROAD DIST. NO.		ILLINOIS FED. AID PROJECT		

DESCRIPTION	LOCATION	SIDEWALK REMOVAL SQ FT	SIDEWALK REMOVAL SPECIAL SQ FT	PC CONCRETE SIDEWALK, 4" SQ FT	PC CONCRETE SIDEWALK, 5" COLORED SQ FT	BRICK PAVER SIDEWALK W/RIGID BASE SQ FT	BRICK PAVER SIDEWALK W/FLEXIBLE BASE SQ FT	WOOD SIDEWALK SQ FT	DETECTABLE WARNINGS SQ FT
First Lady's Park to Alley	50+00 to 51+47			600.5					
Trail #2	20+00						125		
Trail #2	21+74 70' RT			14					
Grant's Home	30+00 to 30+25.5		124.5			125			
Grant's Home	30+30 LT		92	90.3			64.5		
Grant's Home	30+35.51 LT		562.9	64.4			337		
Grant's Home	30+35.51 RT						110.5		
Grant's Home	30+44 to 31+13.67		295.8				346		
Grant's Home	31+13.67 AH RT			10.8					
Grant's Home	31+13.67 BK RT						28.9		
Grant's Home	31+13.67 to 33+33.67		1037.5				1283.1		
Grant's Home	Front Walk	290	214.8	290				204	
Washburne House	Third/Decatur (SW Quad)				18				25
Washburne House	Third St.	25	432.3		287			85	
Washburne House	Decatur St.		440		440				
IHPA Site Office	Carriage Walk		80		97				
IHPA Site Office	4th St.		405		843				
TOTAL		315	3685	1070	1685	125	2295	289	25

DESCRIPTION	LOCATION	AGGREGATE, BASE COURSE, TYPE B TON	STONE SURFACE SPECIAL SQ YD	STONE SEATING SQ FT
First Lady's Park to Alley	50+00 to 51+47	21.5		
Trail #1	40+03 to 42+23.9	33.2	122.7	
Trail #1	40+73	1.8		6
Trail #1	Extension to East	22.1	81.7	
Trail #2	Statue	12.1	43.9	18
Trail #2	20+05 to 21+67.11	24.4	90.1	
Trail #2	21+67.11 to 22+92	18.8	70.9	
Trail #3	10+02.5 to 11+93	28.6	105.8	
Trail #3	10+52 RT	5.8	21	18
Grant's Home	30+30 RT	2.3		
Grant's Home	30+35.51 BK RT	1.6		
Grant's Home	31+13.67 BK RT	5.5		
Grant's Home	31+13.67 AH RT	0.3		
Washburne House	Carriage Walk	2.1		
Washburne House	Third St.	7.2		
Washburne House	Third/Decatur	0.5		
Washburne House	Decatur St.	11.2		
IHPA Site Office	Carriage Walk	2.4		
IHPA Site Office	4th St.	23.9		
Subtotal		225.3	536.1	
TOTAL		230	540	42

INTERPRETIVE SIGNAGE COMPLETE	
DESCRIPTION	EACH
LT STA 10+59.5	1
RT STA 10+82.0	1
RT STA 40+77.0	1
TOTAL	3

DESCRIPTION	LOCATION	HANDRAIL REMOVAL FOOT	STEP REMOVAL EACH	CONCRETE STEPS SQ FT	COLORED CONCRETE STEPS EACH	BRICK SIDEWALK STEPS EACH	WOOD STEPS EACH	PIPE HANDRAIL FOOT	PIPE HANDRAIL SPECIAL, TYPE 1 FOOT	PIPE HANDRAIL SPECIAL, TYPE 2 FOOT
First Lady's Park to Alley	50+04 to 51+46 LT/RT							281		
First Lady's Park to Alley	50+00 to 51+49.25			260						
Grant's Home	30+00 to 30+04.6 LT/RT									10
Grant's Home	30+04.6 to 30+21.5 LT/RT									34
Grant's Home	30+30 LT								21	
Grant's Home	30+35.51 BK LT								19	
Grant's Home	31+13.67 AH RT		10			10				24
Grant's Home	31+13.67 BK RT	17	15			15				32
Grant's Home	31+16.67 to 32+15.67/LT									99
Grant's Home	31+16.67 to 33+32.67 LT/RT									216
Grant's Home	31+13.67 to 33+36.3 LT/RT	429								
Grant's Home	32+31 to 32+37/LT									16
Grant's Home	32+41 to 33+31/LT									90
Washburne House	Carriage Walk		2				2			
IHPA Site Office	Carriage Walk	48	4		4			12		
IHPA Site Office	4th St.	56								
TOTAL		550	31	260	4	25	2	293	40	521

DESCRIPTION	LOCATION	PIPE CULVERT SPECIAL, 6" FOOT	STORM SEWER, CLASS B, TYPE 1, 6 FOOT	INLETS, SPECIAL EACH	CONCRETE HEADWALL FOR PIPE DRAINS EACH	INLET AND PIPE PROTECTION EACH
Trail #1	40+85.54/LT			1		1
Trail #1	40+85.54/LT & RT		16			
Trail #1	40+85.54/ RT				1	
Trail #1	41+41.2/LT			1		1
Trail #1	41+41.2/ LT & RT		18			
Trail #1	41+41.2/RT				1	
Trail #2	22+20.8/RT			1		1
Trail #2	22+20.85/LT & RT		21			
Trail #2	22+20.8/RT				1	
Trail #3	10+56.85/RT			1		1
Trail #3	10+30 TO 10+56.85/RT		22			
Trail #3	10+30/RT				1	
Grant's Home	30+16.75			1		1
Grant's Home	30+16.75 TO 30+06.23		32			
Grant's Home	30+06.23/LT				1	
Gift Shop	30+40.73/LT			1		1
Gift Shop	30+16.75 TO 30+40.73/LT	14	34			
IHPA Site Office	4TH STREET				2	1
TOTAL		14	143	6	7	7

DESCRIPTION	LOCATION	WATER SERVICE LINES, 1" FOOT	WATER VALVES, 1" EACH	WATER HYDRANT EACH	RPZ BACKFLOW PREVENTER, 1" EACH	CORPORATION STOP, 1" EACH	WATER METER INSTALLED EACH	VALVE BOX FRAMES TO BE ADJUSTED EACH
Trail #1	41+68.5' LT							
Trail #1	41+68.5/LT to 21+01/RT	193		1				
Trail #2	20+95/62' RT						1	
Trail #2	21+01/RT to 21+08.5/RT	13						
Trail #2	21+08.5/RT to 21+15/RT	22						
Trail #2	21+09.5/76' RT				1			
Trail #2	21+15/93' RT					1		
Trail #3	11+63/37' RT	17		1				
Trail #3	11+63/RT to 11+74/RT							
Trail #3	11+74/47' RT		1					
Trail #3	11+74/51' RT		1					
Grant's Home	30+62/RT							1
Washburne House	Third St.							1
IHPA Site Office	4th St.							3
TOTAL		245	2	2	1	1	1	5

REVISIONS		ILLINOIS DEPARTMENT OF TRANSPORTATION
NAME	DATE	
		IDOT / IHPA GALENA STATE HISTORIC SITES SCHEDULE OF QUANTITIES

SCALE: VERT. HORIZ. DATE: 12/18/06 DRAWN BY: JJ CHECKED BY: PJM

F.A. RYE.	SECTION	COUNTY	TOTAL SHEETS	SHEET NO.
		JO DAVIESS	39	7
STA.			TO STA.	
FED. ROAD DIST. NO.	ILLINOIS	FED. AID PROJECT		

TRENCH BACKFILL	
LOCATION	CU YD
LT & RT STA 40+85.54 (Trail #1)	3
LT & RT STA 41+41.2 (Trail #1)	1
LT STA 22+72 (Trail #2)	3
RT STA 10+47.85 TO RT STA 10+56.85 (Trail #3)	1
LT & RT STA 30+37.79 (Brick Paver Sidewalk)	7
South Side IHPA Site Office	2
Bouthillier St. (Water Main Patch)	9
TOTAL	26

PERIMETER EROSION BARRIER	
LOCATION	FOOT
LT STA 11+22 (Trail #1) to STA 21+25.25 (Trail #2)	200
LT STA 20+82 to STA 21+54 (Trail #2)	75
RT STA 20+91 to STA 21+49 (Trail #2)	50
LT STA 21+73 to STA 22+70 (Trail #2)	130
RT STA 10+90 (Trail #3) to STA 19+93 (Trail #2)	65
LT STA 40+39 to STA 41+28 (Trail #1)	75
RT STA 40+37 to STA 42+31 (Trail #1)	230
LT STA 40+40 to STA 40+61 (Trail #1)	20
LT & RT STA 50+13 (Steps to Alley)	25
Southeast of Grant's House	28
Northeast of IHPA Site Office	145
South and West of Washburne House	157
TOTAL	1200

TREE REMOVAL (6 - 15 UNITS DIA.)	
LOCATION	UNITS
RT STA 11+02 (Trail #3)	9
LT STA 20+93 (Trail #2)	12
LT STA 21+00 (Trail #2)	11
RT STA 21+03 (Trail #2)	11
North of South Shed (IHPA Site Office)	12
TOTAL	55

TREE REMOVAL (OVER 15 UNITS DIA.)	
LOCATION	UNIT
LT STA 21+56 (Trail #2)	30
North of South Shed (IHPA Site Office)	25
TOTAL	55

TREE REMOVAL (ACRES)	
LOCATION	ACRES
LT STA 11+35 (Trail #1) to LT STA 21+50 (Trail #2)	0.1
TOTAL	0.1

STUMP REMOVAL			
STATION LOCATION	DESCRIPTION	OFFSET	QUANTITY (EACH)
20+03	Trail #2	33' RT	1
20+31	Trail #2	20' RT	1
20+37	Trail #2	11' LT	1
20+39	Trail #2	12' RT	1
20+44	Trail #2	3' LT	1
20+65	Trail #2	12' LT	1
20+70	Trail #2	5' LT	1
20+75	Trail #2	5' LT	1
10+98	Trail #3	39' RT	1
11+04	Trail #3	10' RT	1
11+08	Trail #3	5' RT	1
11+08	Trail #3	13' RT	1
11+15	Trail #3	12' RT	1
11+15	Trail #3	24' RT	1
11+24	Trail #3	15' RT	1
11+57	Trail #3	3' RT	1
11+72	Trail #3	2' LT	1
TOTAL			17

PATCHING			
DESCRIPTION	STATION LOCATION	CLASS C, TYPE I, 9" (SQ YD)	CLASS D, TYPE II 9" (SQ YD)
Bouthillier St.	21+12 85' RT, Trail #2	4	
Bouthillier St.	21+14 90' RT, Trail #2		10
TOTAL		4	10

COMBINATION CONCRETE CURB AND GUTTER			
DESCRIPTION	LOCATION	COMBINATION CURB & GUTTER REMOVAL FOOT	COMBINATION CURB & GUTTER, TYPE B-6,24 FOOT
Washburne Hse	NE Quadrant @ third St & Decatur St.	16	16
Site Office	SW Return 4th St. Entrance	14	14
TOTAL		30	30

FENCE					
DESCRIPTION	LOCATION	WOOD FENCE REMOVAL FOOT	WOOD FENCE TYPE 1 FOOT	TEMPORARY FENCE FOOT	WOOD FENCE TYPE 2 FOOT
Trail #1	40+16 RT			23	
Trail #1	40+46 LT			17	
Trail #2	21+57 LT/RT	15			
Washburne House	Decatur St.		100		
Washburne House	Decatur St.	105			
Washburne House	Third St.				60
TOTAL		120	100	40	60

SEEDING LOCATION	SEEDING, CLASS 1 ACRE	SEEDING, CLASS 1 SPECIAL ACRE	NITROGEN FERTILIZER NUTRIENT POUND	PHOSPHORUS FERTILIZER POUND	POTASSIUM FERTILIZER POUND	EROSION CONTROL BLANKET SQ YD	MULCH, METHOD 1 ACRE	TEMPORARY EROSION CONTROL SEEDING POUND
Trails #1,#2,#3 (Gazebo to STA 20+75 (Trail #2))	0.26		25	25	25		0.25	25
LT & RT STA 20+75 to STA 21+70	0.06		6	6	6	322		6
LT & RT STA 21+70 to STA 22+93.62	0.05		5	5	5		0.05	5
LT & RT STA 30+35.31 to STA 33+36.34	0.04		4	4	4		0.04	4
LT & RT STA 50+12 to STA 51+49.25	0.04		4	4	4	188		4
Grant Home Front Walk	0.01		1	1	1		0.01	1
Washburne House (West & South side)	0.02		3	3	3		0.02	3
IHPA Site Office (East and Northeast sides)	0.03		3	3	3		0.03	3
Temporary Sidewalk Area Grants Home	0.01		1	1	1		0.01	1
LT STA 11+27 (Trail #1) to STA 20+25.5 (Trail #2)		0.3	29	29	29		0.30	29
TOTAL	0.51	0.3	81	81	81	510	0.70	81

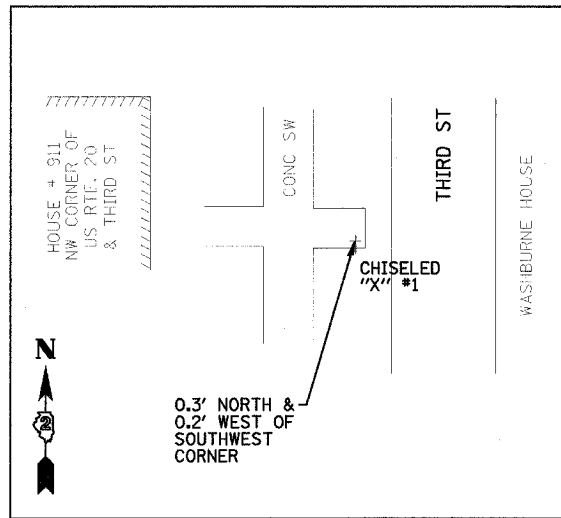
DESCRIPTION	RAW EARTH EXCAVATION CU YD	RAW EARTH (FILL) CU YD	TOP SOIL, 4" (CUT) CU YD.	TOP SOIL, 4" (FILL) CU YD	TOP SOIL, 6" (FILL) CU YD	EARTH EXCAVATION PLUS TOPSOIL (CUT) CU YD	EARTH EXCAVATION ADJUSTED FOR SHRINKAGE FACTOR (25%) CU YD.	FILL MINUS TOPSOIL (IN FILL) CU YD	TOTAL TOPSOIL		ADJUSTED FILL MINUS ADJUSTED EARTH EXCAVATION EQUALS WASTE (-) OR BORROW (+) CU YD
									4" CU YD	6" CU YD	
First Lady's Park (Steps to Alley) (STA 50+00 to STA 51+49.25)	11	0	0	7	0	11	8	0	7	0	(-)8
Trail #1 (STA 40+00 to STA 42+23.90)	46	33	4	10	0	50	38	23	14	0	(-)15
Trail #2 (STA 20+00 to STA 22+93.62)	63	257	11	35	172	74	56	222	46	172	(+)166
Trail #3 (STA 10+00 to STA 11+95.37)	136	1	21	1	0	157	118	0	22	0	(-)118
Trail #3 Infield Area	23	11	18	7	0	41	31	4	25	0	(-)27
Exist. Mulch Trail (STA 42+23.90 to STA 43+72)	18	0	0	0	0	18	14	0	0	0	(-)14
Brick Paver SW (STA 30+00 to STA 33+36.34)	107	13	4	7	0	111	83	6	11	0	(-)77
Washburne House (Third St & Decatur St)	21	0	0	0	0	21	16	0	0	0	(-)16
IHPA Site Office (4th Street)	14	0	0	7	0	14	11	0	7	0	(-)11
TOTAL	439	315	58	74	172	497	375	255	132	172	(-)120

REVISIONS	
NAME	DATE

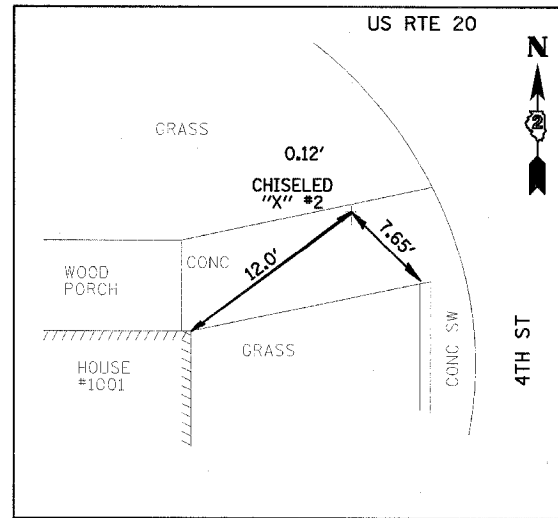
ILLINOIS DEPARTMENT OF TRANSPORTATION
 IDOT / IHPA
 GALENA STATE HISTORIC SITES
 SCHEDULE OF QUANTITIES

SCALE: VERT. HORIZ. DATE: 12/18/06
 DRAWN BY: JJ
 CHECKED BY: PJM

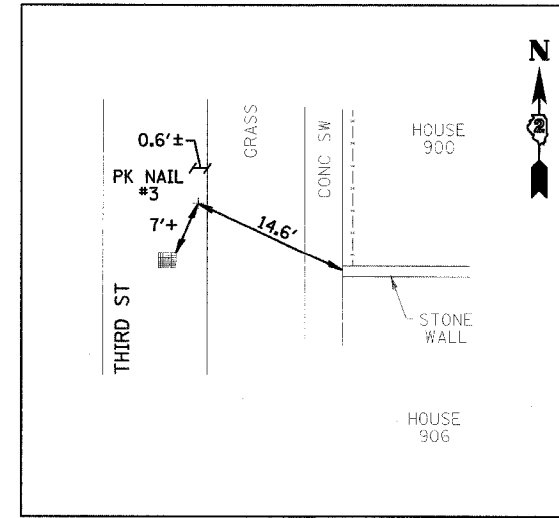
F.A. RTE.	SECTION	COUNTY	TOTAL SHEETS	SHEET NO.
		JO DAVIESS	39	8
STA.	TO STA.			
FED. ROAD DIST. NO.	ILLINOIS FED. AID PROJECT			



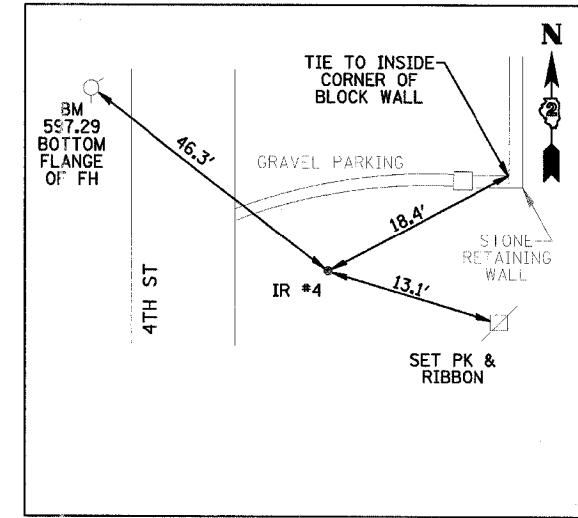
CONTROL TIE #1
(CHISELED "X")



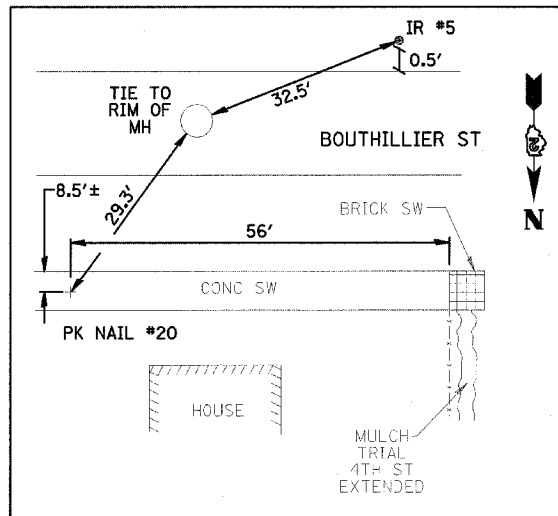
CONTROL TIE #2
(CHISELED "X")
NEAR THE SW CORNER
OF RTE 20 & 4TH ST



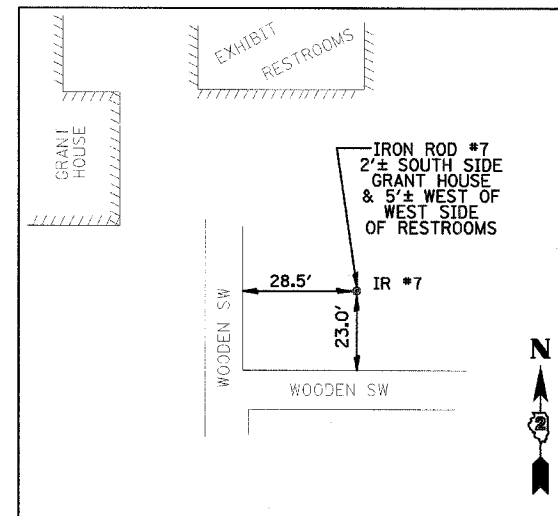
CONTROL TIE #3
(PK NAIL)



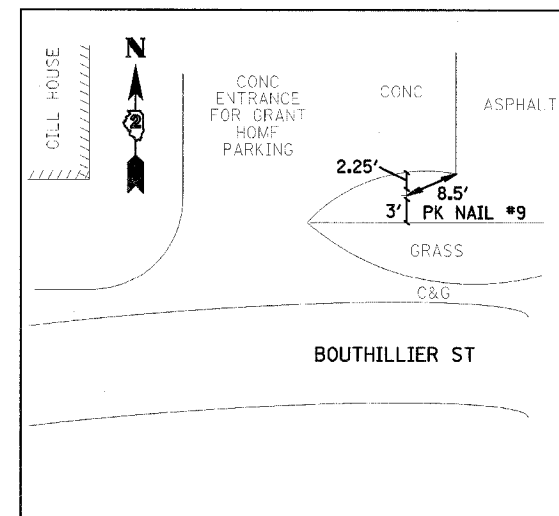
CONTROL TIE #4
(IRON ROD)



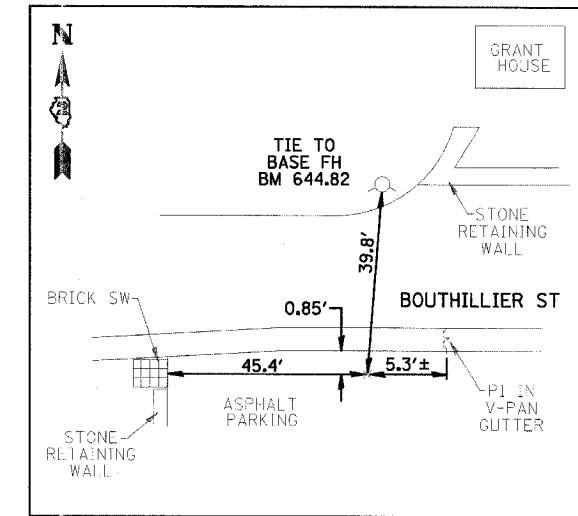
CONTROL TIE #5
(IRON ROD)
CONTROL TIE #20
(PK NAIL)



CONTROL TIE #7
(IRON ROD)



CONTROL TIE #9
(PK NAIL)



CONTROL TIE #25
(PK NAIL)

BENCHMARKS:

- STATE BM EX "□" #410;
ON FLASHING ROAD
SIGN, NORTH SIDE US RTE 20,
OPPOSITE GRANT HOME,
WEST OF STILLMAN INN
ELEV: 637.65

-TOP OF FIRE HYDRANT
NORTH SIDE BOUTHILLIER ST
@ CORNER OF RETAINING
WALL NEAR SOUTHWEST
CORNER OF GRANT HOME
ELEV: 644.82

-TOP OF FIRE HYDRANT
S SIDE BOUTHILLIER ST
130' + EAST OF GILL HOUSE
15' WEST OF ENTRANCE TO
BERNADINE'S STILLMAN INN
ELEV: 681.27

- TOP OF FIRE HYDRANT
NORTHEAST CORNER US RTE 20
(DECATUR ST) & THIRD ST
ELEV: 589.88

- PK NAIL #8:
0.05' NORTH BY (BRICK SIDEWALK)
SOUTH SIDE BOUTHILLIER ST
BETWEEN NOLAN HOUSE
& GILL HOUSE
ELEV: 666.20

-FIRE HYDRANT
NORTHEAST BOLT (PAINTED WHITE)
OF FH @ NORTHWEST CORNER OF
R&L GAS MART, SOUTH SIDE US ROUTE 20,
JUST EAST OF BOUTHILLIER ST
ELEV: 728.23

- TOP OF FIRE HYDRANT;
WEST SIDE, NORTH END OF EX.
4TH ST, NORTH OF US RTE 20
NORTH OF IHPA OFFICE
ELEV: 597.29

- PK NAIL #9
SOUTHWEST CORNER + GRANT HOME
PARKING (EAST SIDE GILL HOUSE)
ELEV: 672.95

LAYOUT COORDINATE SCHEDULE

CONTROL POINT	NORTHING	EASTING	DESCRIPTION
1	10000.000	10000.000	CHISELED "X" IN CONCRETE
2	9903.631	10344.142	CHISELED "X" IN CONCRETE
3	10155.084	10048.561	PK NAIL
4	10114.069	10387.641	IRON ROD
5	10501.516	10394.644	IRON ROD
7	10370.352	10900.033	IRON ROD
9	10244.758	11075.706	PK NAIL
20	10469.761	10344.799	PK NAIL
25	10371.441	10703.639	PK NAIL

REVISIONS	
NAME	DATE

ILLINOIS DEPARTMENT OF TRANSPORTATION

IDOT / IHPA
GALENA STATE HOME HISTORIC SITES
CONTROL TIES & BENCHMARKS

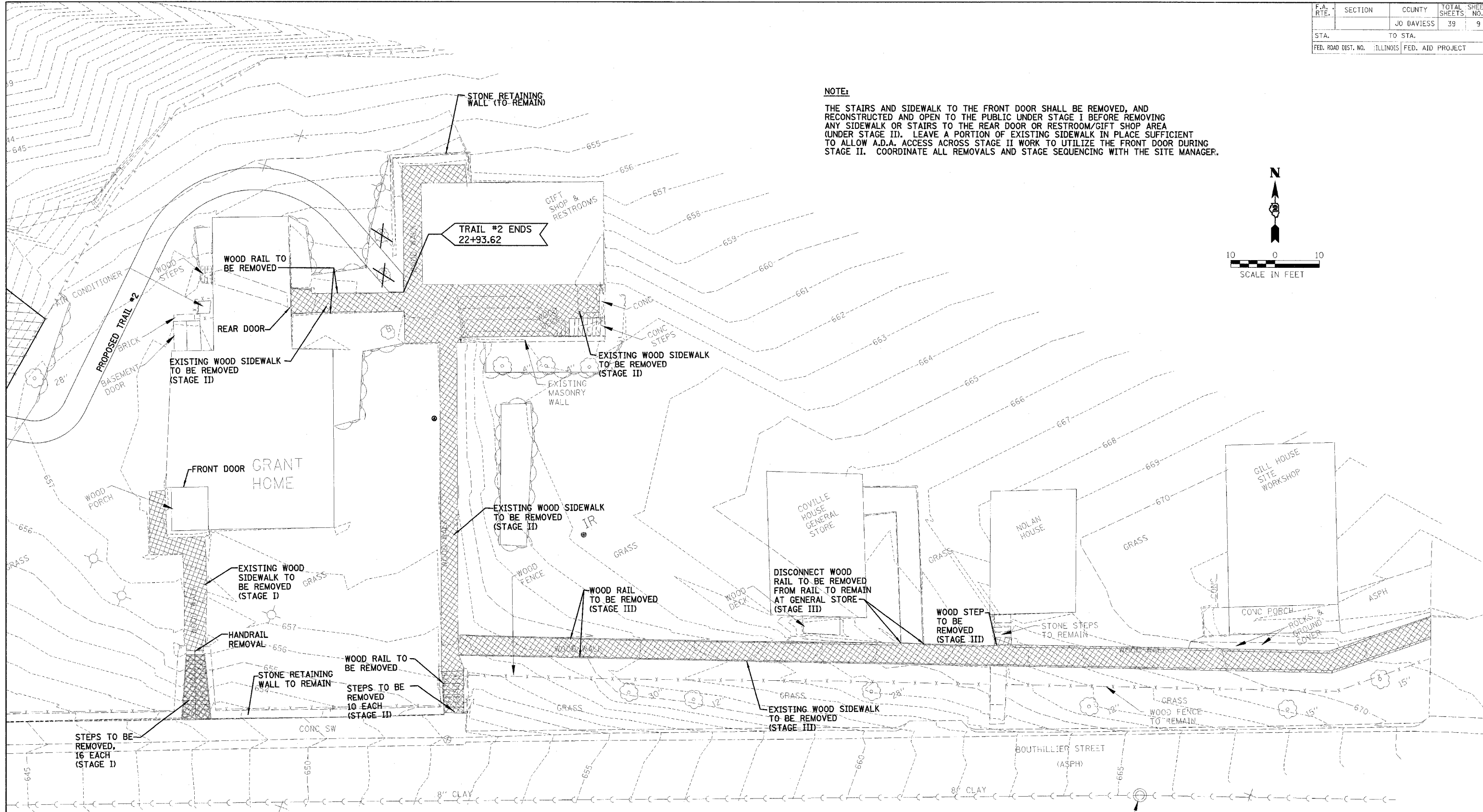
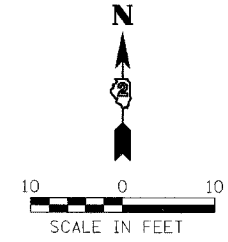
SCALE: VERT.
HORIZ.
DATE: 12/18/06

DRAWN BY: JJ
CHECKED BY: PJM

F.A. RTE.	SECTION	COUNTY	TOTAL SHEETS	SHEET NO.
		JO DAVIESS	39	9
STA.		TO STA.		
FED. ROAD DIST. NO.		ILLINOIS FED. AID PROJECT		

NOTE:

THE STAIRS AND SIDEWALK TO THE FRONT DOOR SHALL BE REMOVED, AND RECONSTRUCTED AND OPEN TO THE PUBLIC UNDER STAGE I BEFORE REMOVING ANY SIDEWALK OR STAIRS TO THE REAR DOOR OR RESTROOM/GIFT SHOP AREA (UNDER STAGE II). LEAVE A PORTION OF EXISTING SIDEWALK IN PLACE SUFFICIENT TO ALLOW A.D.A. ACCESS ACROSS STAGE II WORK TO UTILIZE THE FRONT DOOR DURING STAGE II. COORDINATE ALL REMOVALS AND STAGE SEQUENCING WITH THE SITE MANAGER.



SAN MH
RIM 665.42

REVISIONS	
NAME	DATE

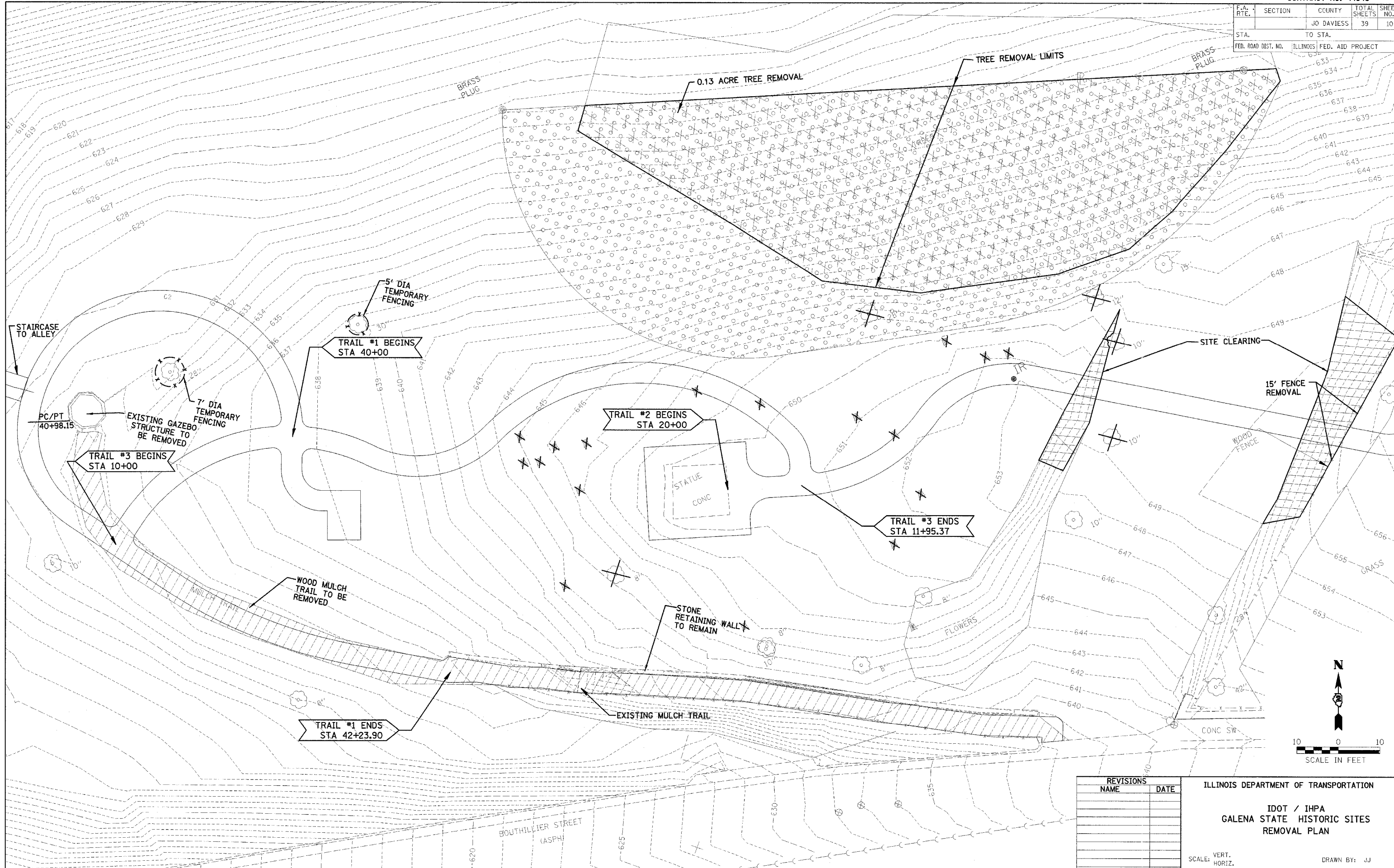
ILLINOIS DEPARTMENT OF TRANSPORTATION

IDOT / IHPA
GALENA STATE HISTORIC SITES
REMOVAL PLAN

SCALE: VERT.
HORIZ.
DATE: 12/18/06

DRAWN BY: JJ
CHECKED BY: PJM

F.A. RTE.	SECTION	COUNTY	TOTAL SHEETS	SHEET NO.
		JO DAVIESS	39	10
STA.		TO STA.		
FED. ROAD DIST. NO.		ILLINOIS FED. AID PROJECT		



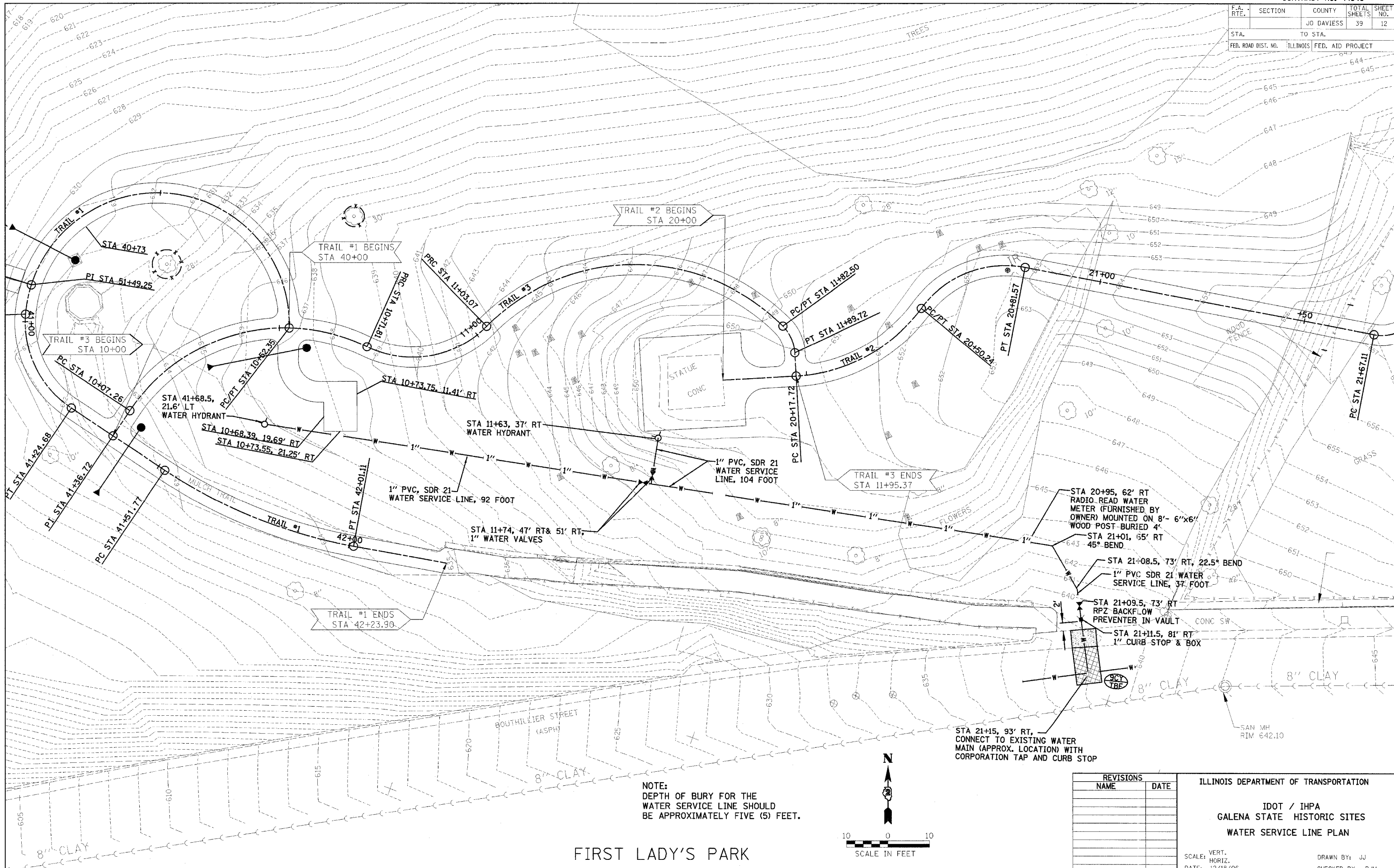
REVISIONS	
NAME	DATE

ILLINOIS DEPARTMENT OF TRANSPORTATION
 IDOT / IHPA
 GALENA STATE HISTORIC SITES
 REMOVAL PLAN

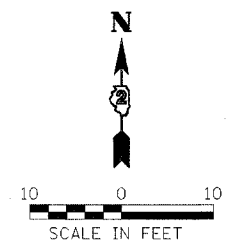
SCALE: VERT.
 HORIZ.
 DATE: 12/18/06

DRAWN BY: JJ
 CHECKED BY: PJM

F.A. RTE.	SECTION	COUNTY	TOTAL SHEETS	SHEET NO.
		JO DAVIESS	39	12
STA.	TO STA.			
FED. ROAD DIST. NO.	ILLINOIS	FED. AID PROJECT		



NOTE:
DEPTH OF BURY FOR THE
WATER SERVICE LINE SHOULD
BE APPROXIMATELY FIVE (5) FEET.



REVISIONS	
NAME	DATE

ILLINOIS DEPARTMENT OF TRANSPORTATION

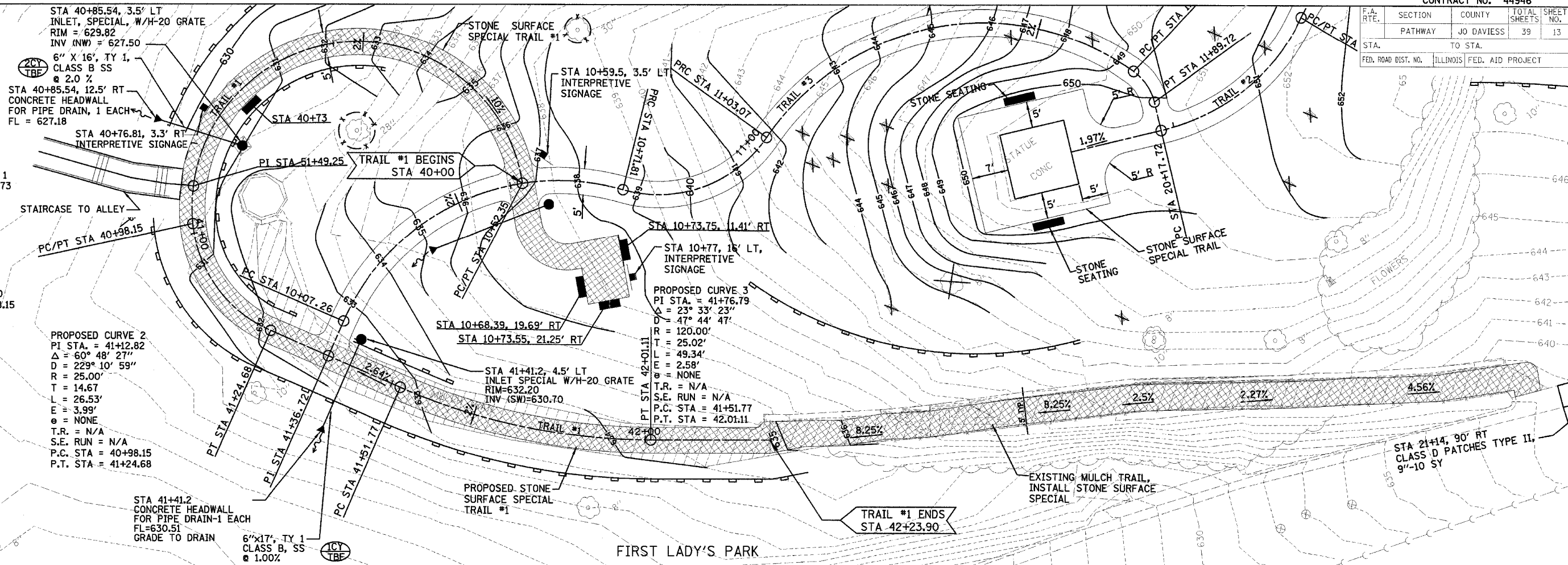
IDOT / IHPA
GALENA STATE HISTORIC SITES
WATER SERVICE LINE PLAN

SCALE: VERT. 1"=10'
HORIZ. 1"=40'
DATE: 12/18/06

DRAWN BY: JJ
CHECKED BY: PJM

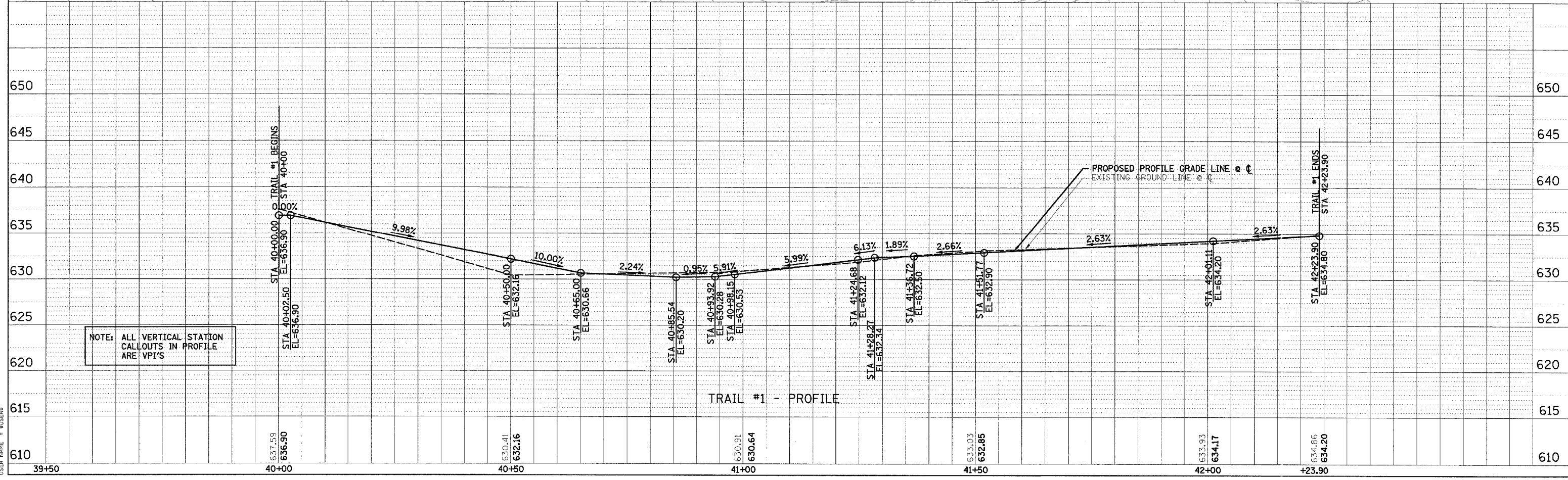
FIRST LADY'S PARK

F.A. RTE.	SECTION	COUNTY	TOTAL SHEETS	SHEET NO.
	PATHWAY	JO DAVIESS	39	13
STA.	TO STA.			
FED. ROAD DIST. NO.	ILLINOIS		FED. AID PROJECT	



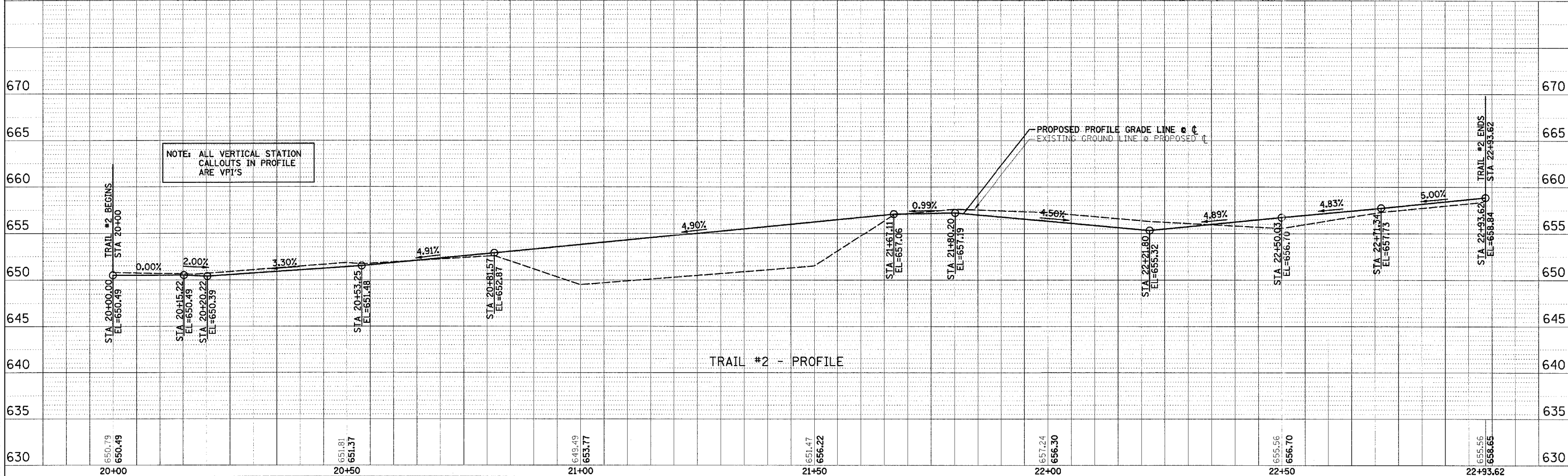
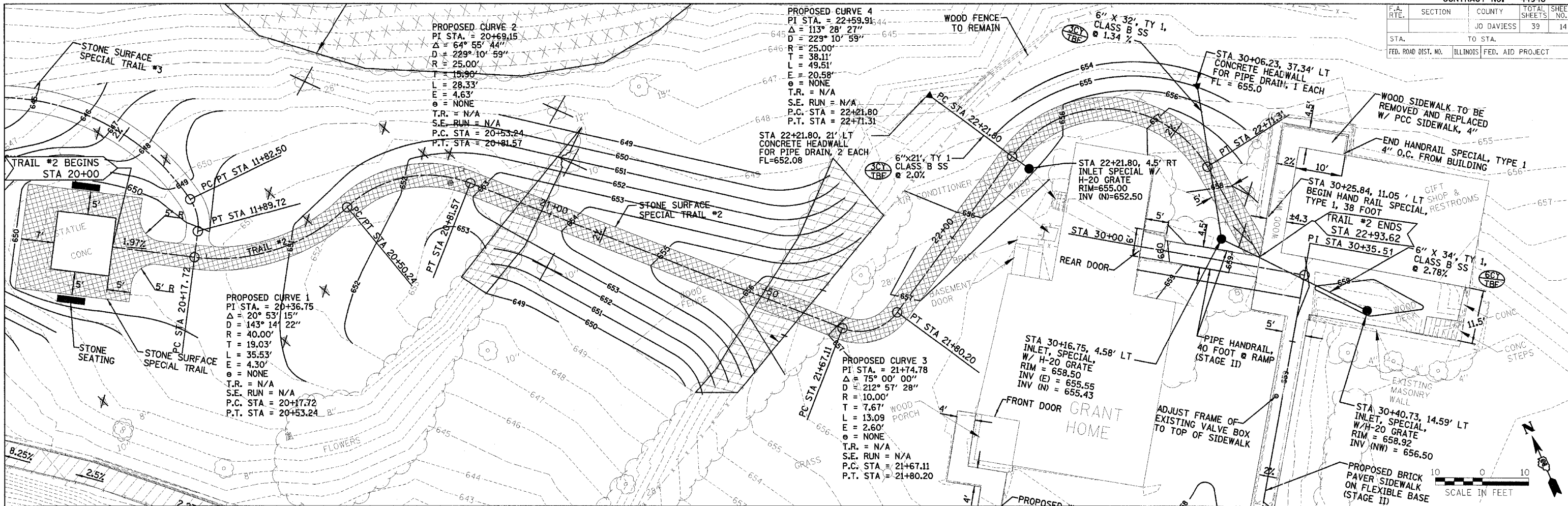
DATE	BY

DATE	BY



DATE	BY

F.A. RTE.	SECTION	COUNTY	TOTAL SHEETS	SHEET NO.
		JO DAVIESS	39	14
STA. TO STA.		ILLINOIS FED. AID PROJECT		

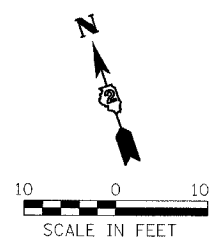
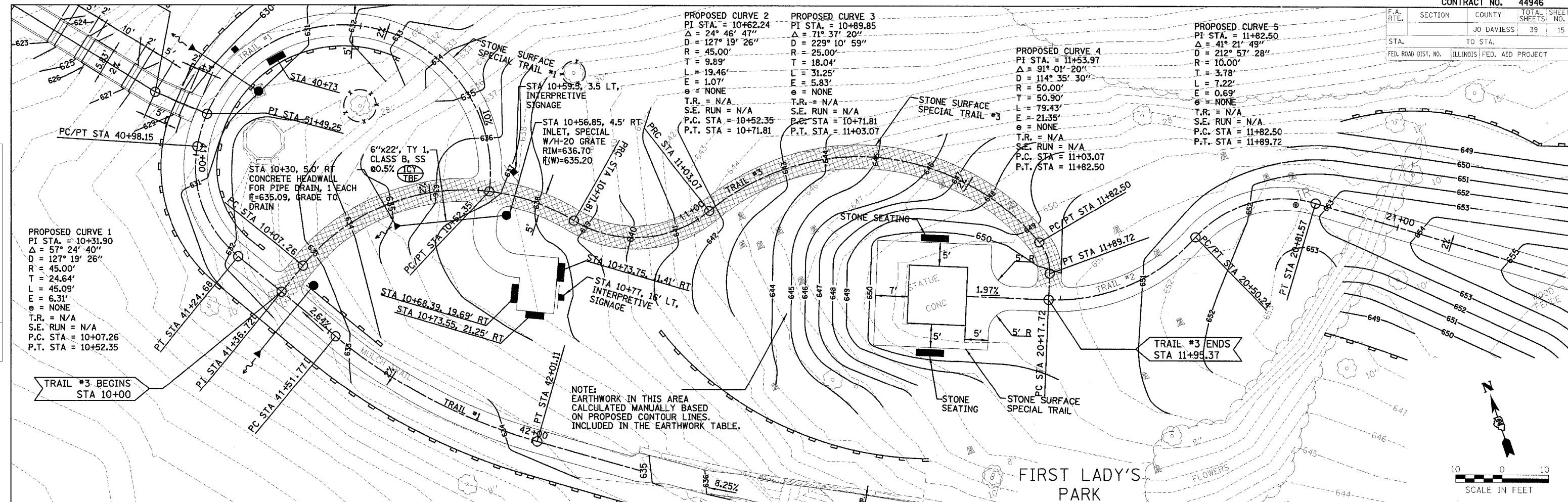


PLAN
 SURVEYED BY: _____
 DATE: _____
 NOTE BOOK NO.: _____
 FILE NAME: _____
 PLOT SCALE: _____

PROFILE
 SURVEYED BY: _____
 DATE: _____
 NOTE BOOK NO.: _____
 FILE NAME: _____
 PLOT SCALE: _____

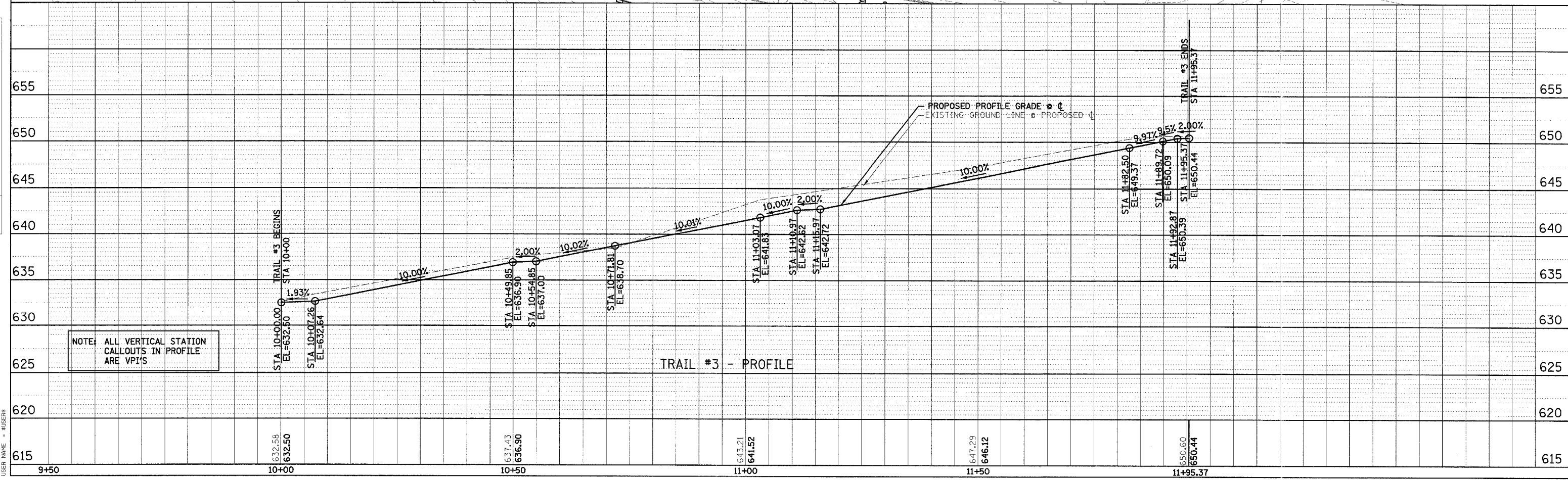
PLOT DATE = #DATE#
 FILE NAME = #FILE#
 PLOT SCALE = #SCALE#
 USER NAME = #USER#

F.A. RTE.	SECTION	COUNTY	TOTAL SHEETS	SHEET NO.
		JO DAVIESS	39	15
STA.	TO STA.			
FED. ROAD DIST. NO.	ILLINOIS FED. AID PROJECT			



PLAN	DATE
SURVEYED	
ALIGNED	
CHECKED	
BY	
DATE	

PROFILE	DATE
SURVEYED	
GRADES CHECKED	
BY	
DATE	



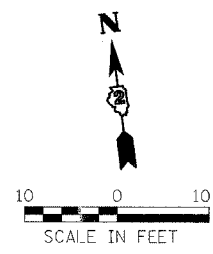
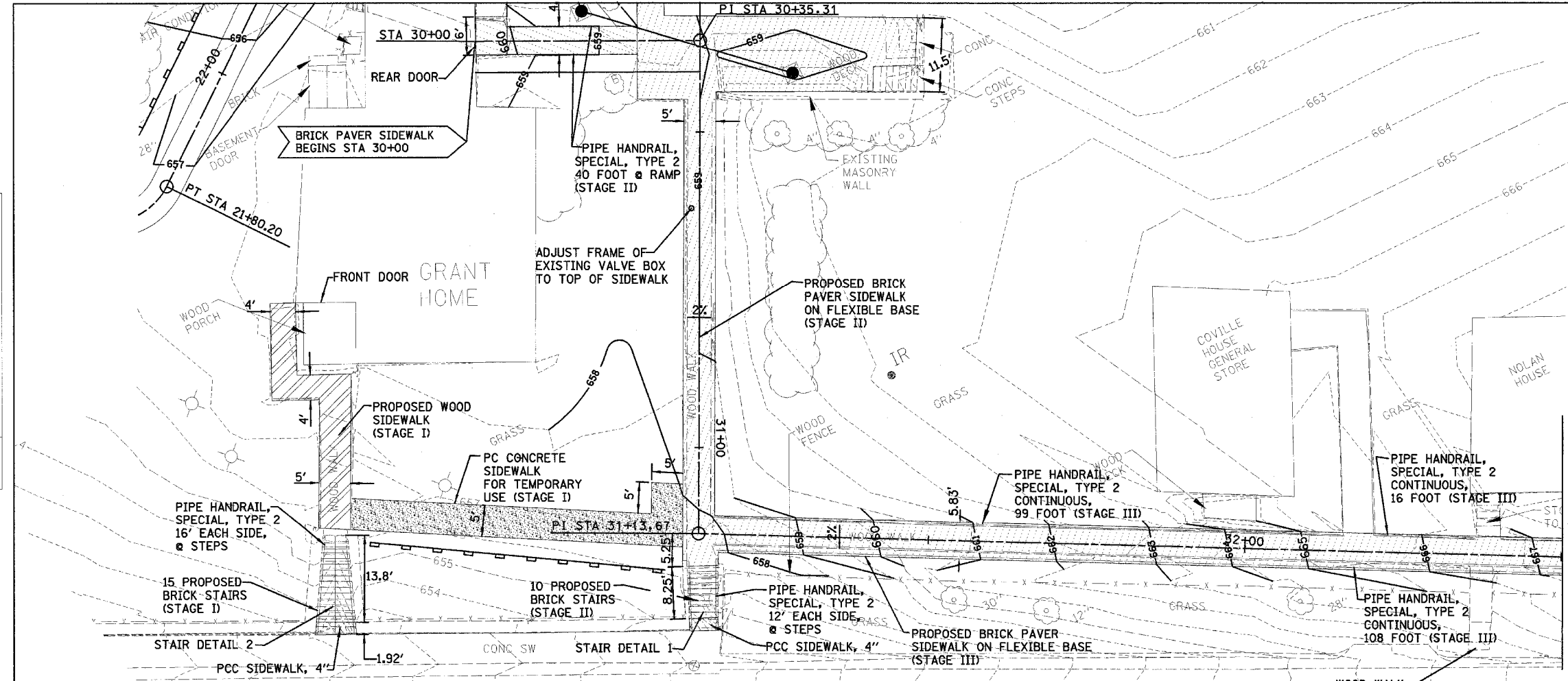
PL	DATE
DATE	
FILE NAME	
SCALE	
USER NAME	

F.A. RTE.	SECTION	COUNTY	TOTAL SHEETS	NO.
		JO DAVIESS	39	16
STA.	TO STA.			
FED. ROAD DIST. NO.	ILLINOIS	FED. AID PROJECT		

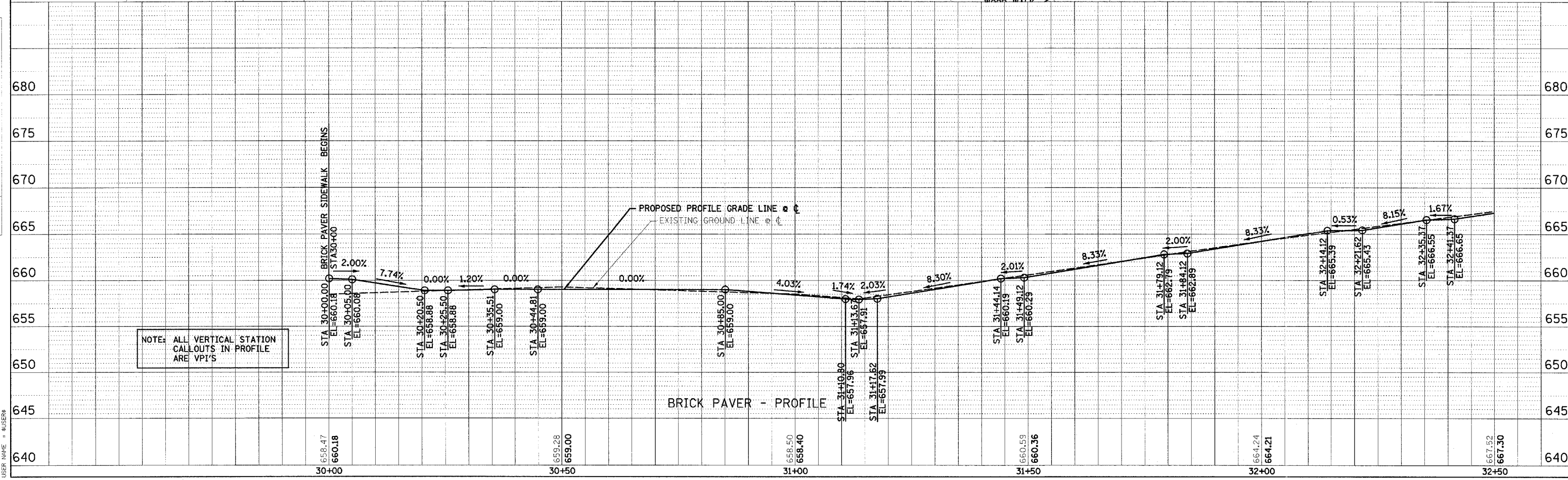
DATE: _____
 BY: _____
 CHECKED: _____
 SUPERVISED: _____
 PROJECT NO. _____
 SHEET NO. _____

DATE: _____
 BY: _____
 CHECKED: _____
 SUPERVISED: _____
 PROJECT NO. _____
 SHEET NO. _____

DATE: _____
 FILE NAME: _____
 PLOT SCALE: _____
 USER NAME: _____



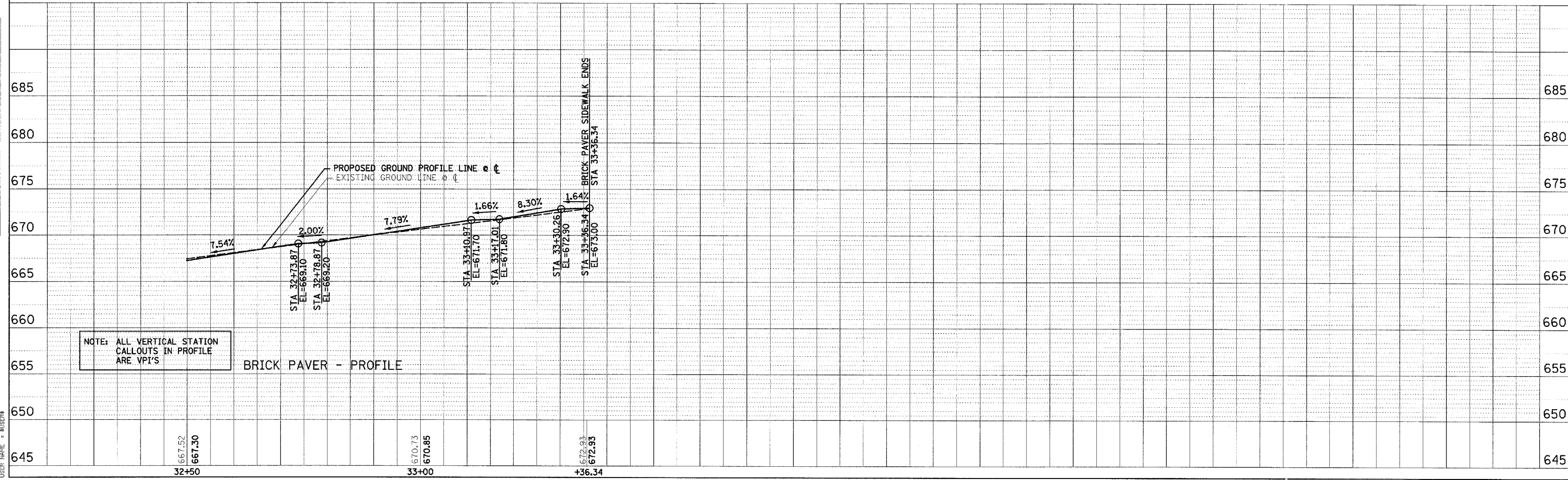
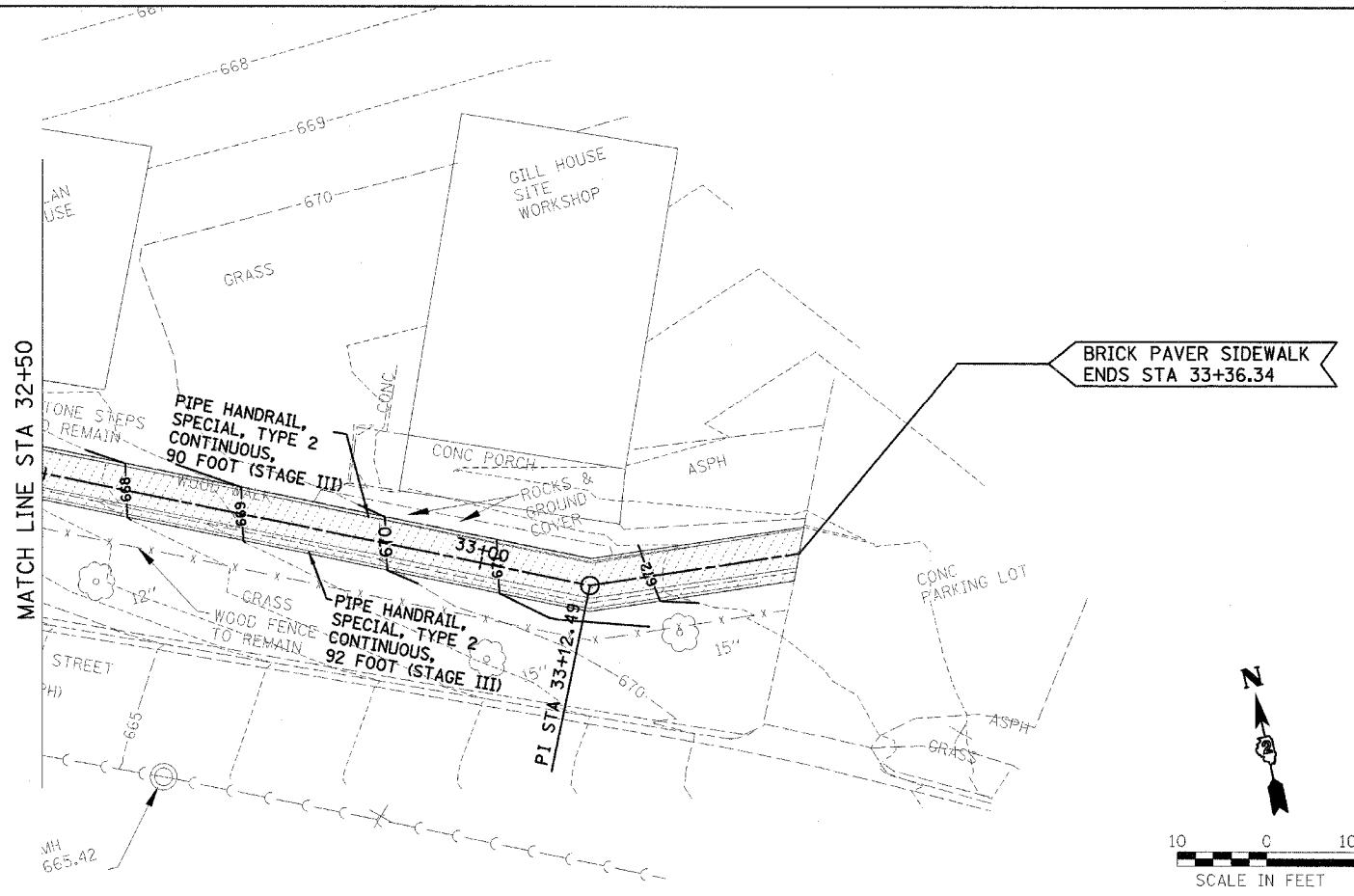
NOTE:
 STAIRS AND SIDEWALK WORK TO THE FRONT DOOR OF THE GRANT HOME SHALL BE COMPLETED AND OPENED PRIOR TO WORKING ON THE STAIRS AND/OR SIDEWALK TO THE RESTROOMS AND REAR DOOR OF THE GRANT HOME. COORDINATE ALL WORK AND STAGING SCHEDULES WITH SITE MANAGER.



NOTE: ALL VERTICAL STATION CALLOUTS IN PROFILE ARE VPI'S

BRICK PAVER - PROFILE

F.A. RTE.	SECTION	COUNTY	TOTAL SHEETS	SHEET NO.
		JO DAVIESS	39	17
STA. TO STA.				
FED. ROAD DIST. NO.			ILLINOIS FED. AID PROJECT	



DATE	BY

SURVEYED _____
 ALIGNMENT CHECKED _____
 GRADES CHECKED _____
 STRUCTURE DIMENSIONS CHECKED _____
 NOTE BOOK NO. _____
 PLOT FILE NAME _____

DATE	BY

SURVEYED _____
 GRADES CHECKED _____
 STRUCTURE DIMENSIONS CHECKED _____
 NOTE BOOK NO. _____
 PROFILE FILE NAME _____

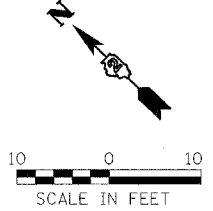
PLOT DATE = 8/27/20
 FILE NAME = 8/17/20
 USER NAME = MUSER

F.A. RTE.	SECTION	COUNTY	TOTAL SHEETS	SHEET NO.
	PARK ROADS	JO DAVIESS	39	18
STA. TO STA.				
FED. ROAD DIST. NO.			ILLINOIS FED. AID PROJECT	

DATE	BY
DATE	BY
DATE	BY

DATE	BY
DATE	BY
DATE	BY

PLOT DATE = #DATE#
 FILE NAME = #FILE#
 PLOT SCALE = #SCALE#
 USER NAME = #USER#



IMPROVEMENT BEGINS
STA 50+00

IMPROVEMENT ENDS
STA 51+49.25

ALLEY

EXISTING RETAINING WALL TO REMAIN

PI STA 51+37.08

TRAIL #1

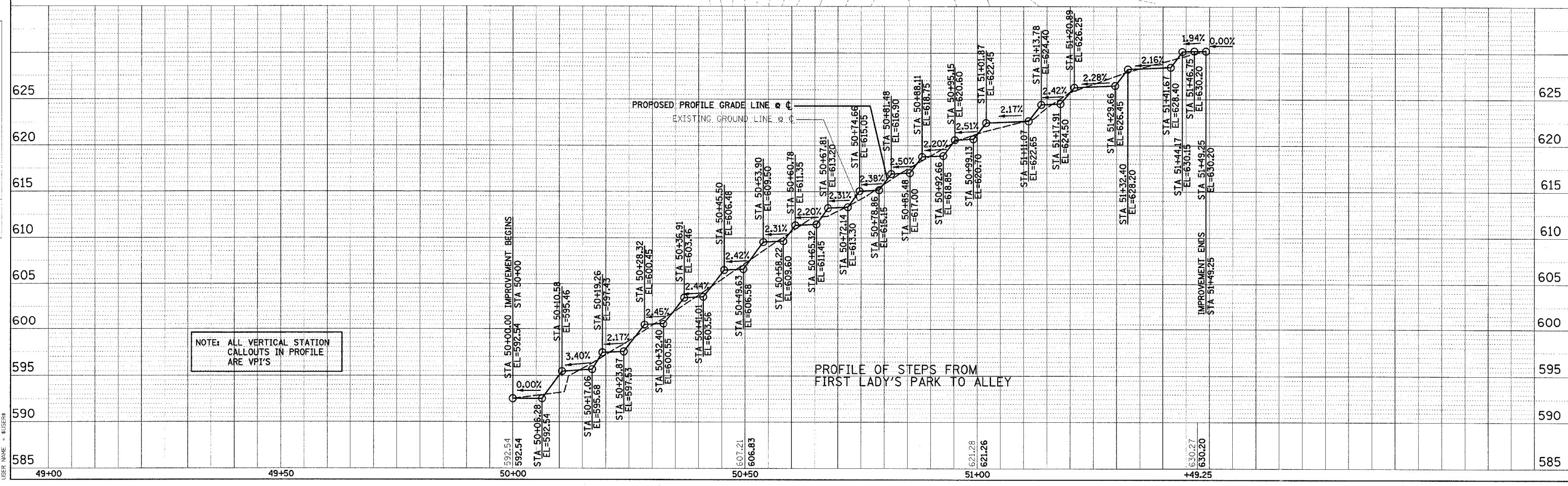
CONCRETE STEPS (TYPICAL)

PIPE HANDRAIL CONTINUOUS, 142 FOOT BOTH SIDES

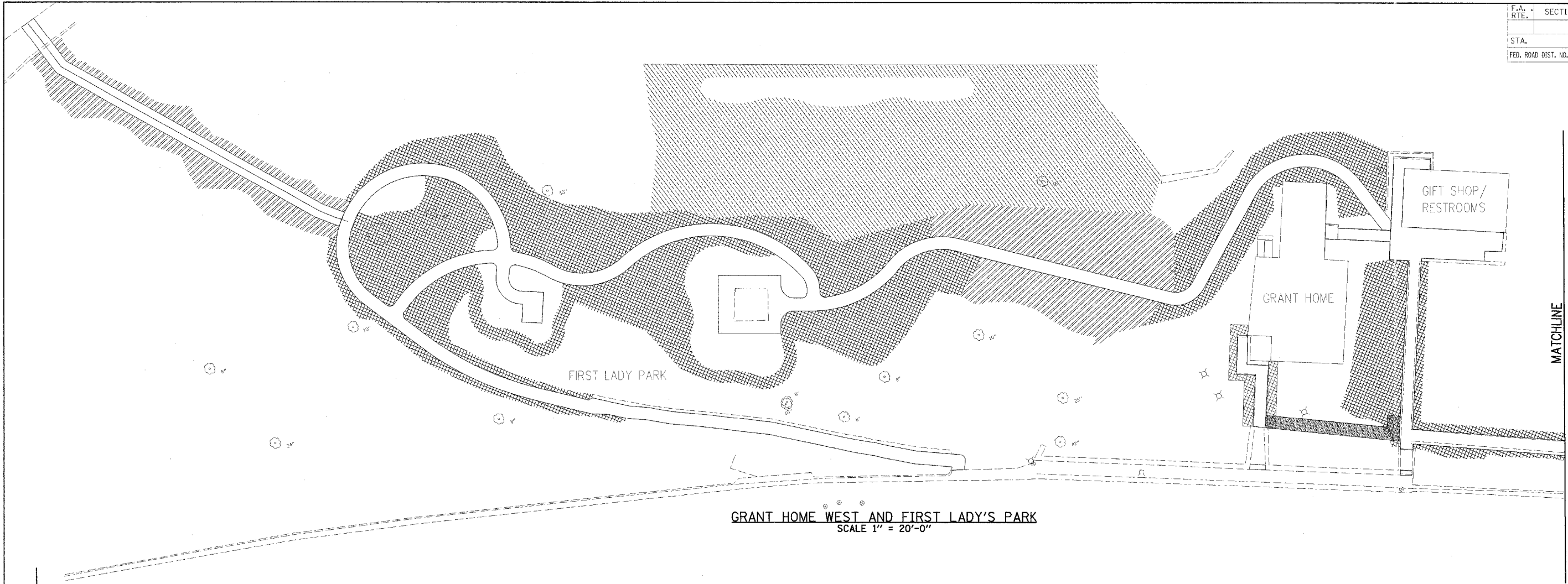
SIDEWALK (TYPICAL)

FIRST LADY'S PARK
(STEPS FROM PARK TO ALLEY)

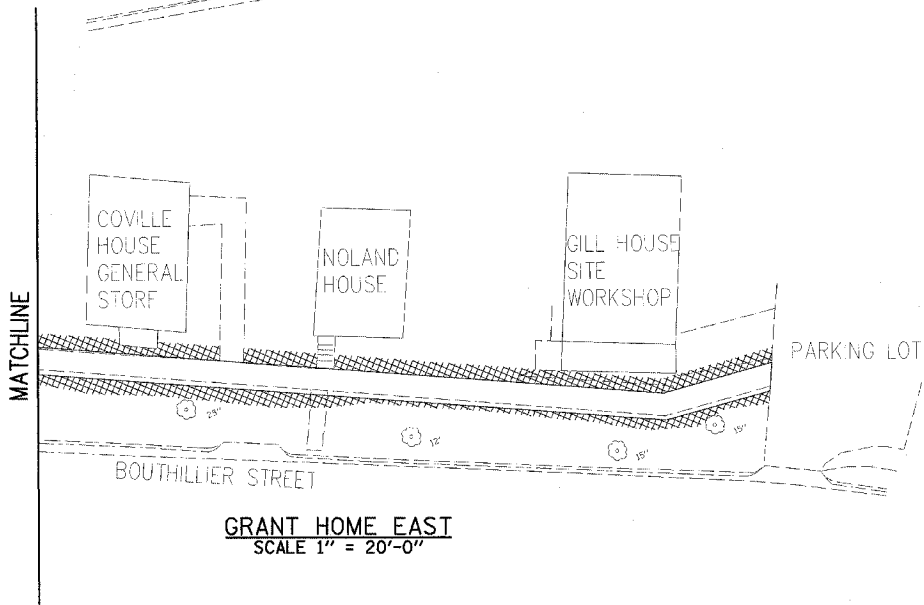
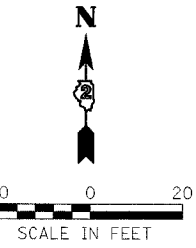
NOTE:
44 PROPOSED CONCRETE STEPS IN STAIRCASE



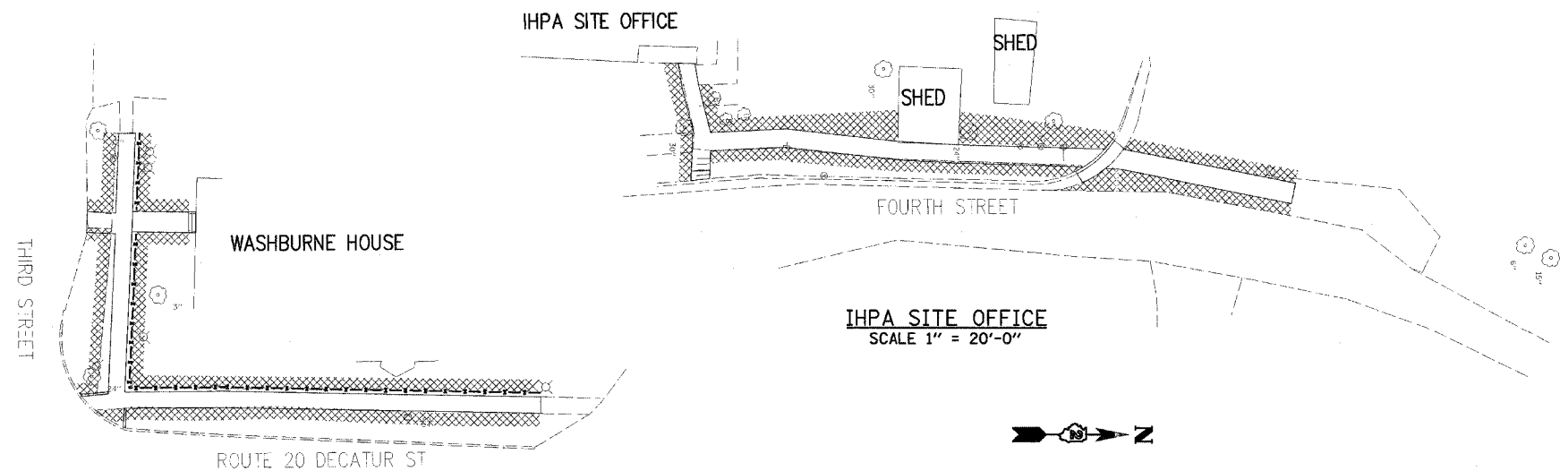
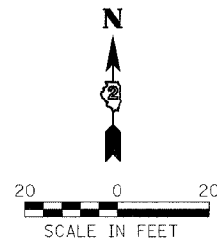
F.A. RTE.	SECTION	COUNTY	TOTAL SHEETS	SHEET NO.
		JO DAVIESS	39	20
STA.		TO STA.		
FED. ROAD DIST. NO.		ILLINOIS FED. AID PROJECT		




GRANT HOME WEST AND FIRST LADY'S PARK
SCALE 1" = 20'-0"



GRANT HOME EAST
SCALE 1" = 20'-0"

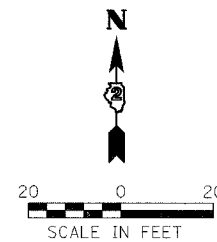


WASHBURNE HOUSE
SCALE 1" = 20'-0"



PROPOSED LEGEND

- SEEDING, CLASS 1 SPECIAL (SEE PLANT SCHEDULE AND NOTES SHEET) W/ MULCH, METHOD 1, (.25 ACRE/1210 SQ. YDS.)
- SEEDING, CLASS 1 W/ EROSION CONTROL BLANKET, (.11 ACRE/510 SQ. YDS)
- SEEDING, CLASS 1 W/ MULCH, METHOD 1, (.40 ACRE/2420 SQ. YDS.)



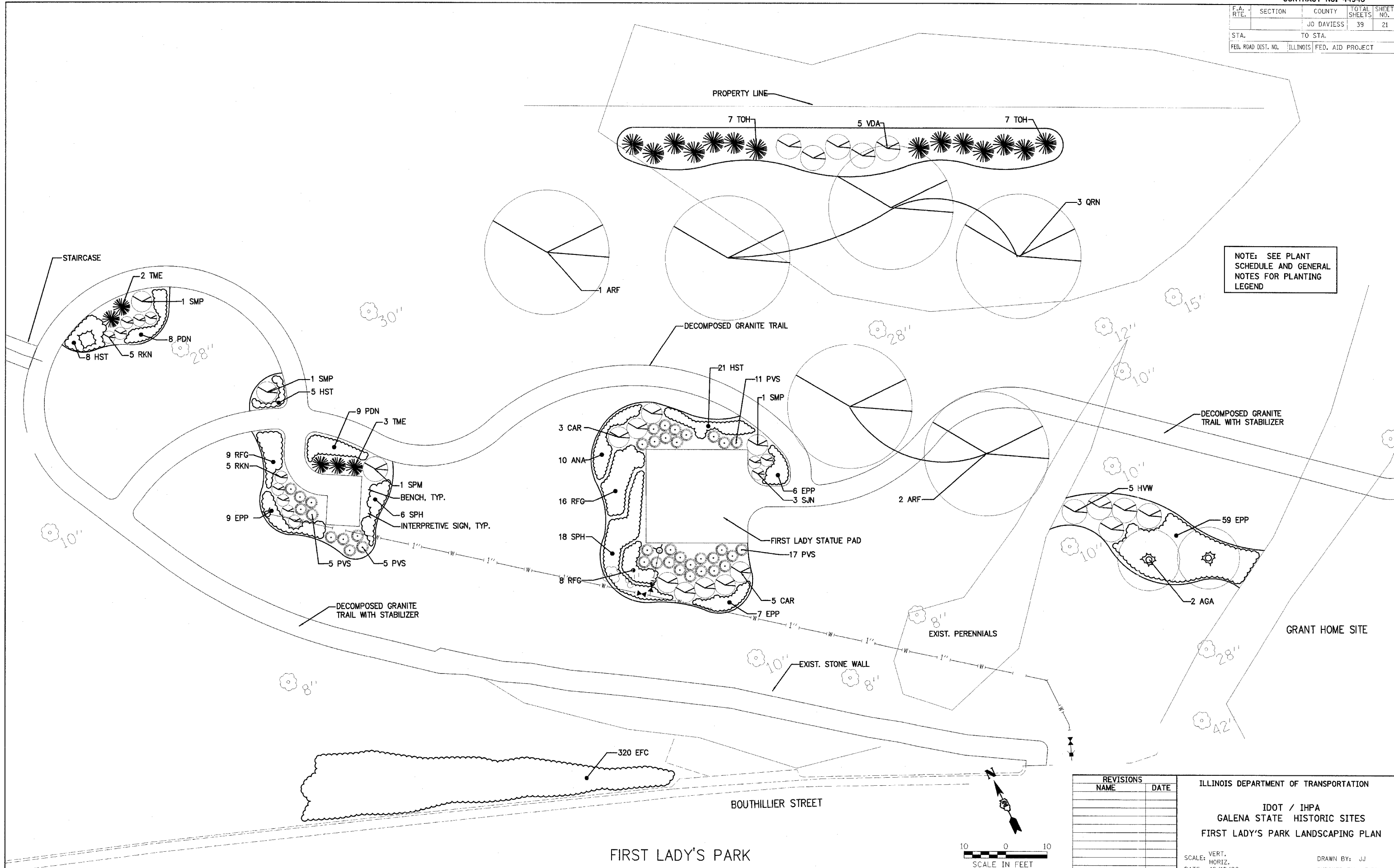
REVISIONS	
NAME	DATE

ILLINOIS DEPARTMENT OF TRANSPORTATION

IDOT / IHPA
GALENA STATE HISTORIC SITES
LAWN PLANTING PLAN

SCALE: VERT. DRAWN BY: JJ
 HORIZ. CHECKED BY: PJM
DATE: 12/18/06

F.A. RTE.	SECTION	COUNTY	TOTAL SHEETS	SHEET NO.
		JO DAVIESS	39	21
STA.	TO STA.			
FED. ROAD DIST. NO.	ILLINOIS	FED. AID PROJECT		



NOTE: SEE PLANT SCHEDULE AND GENERAL NOTES FOR PLANTING LEGEND

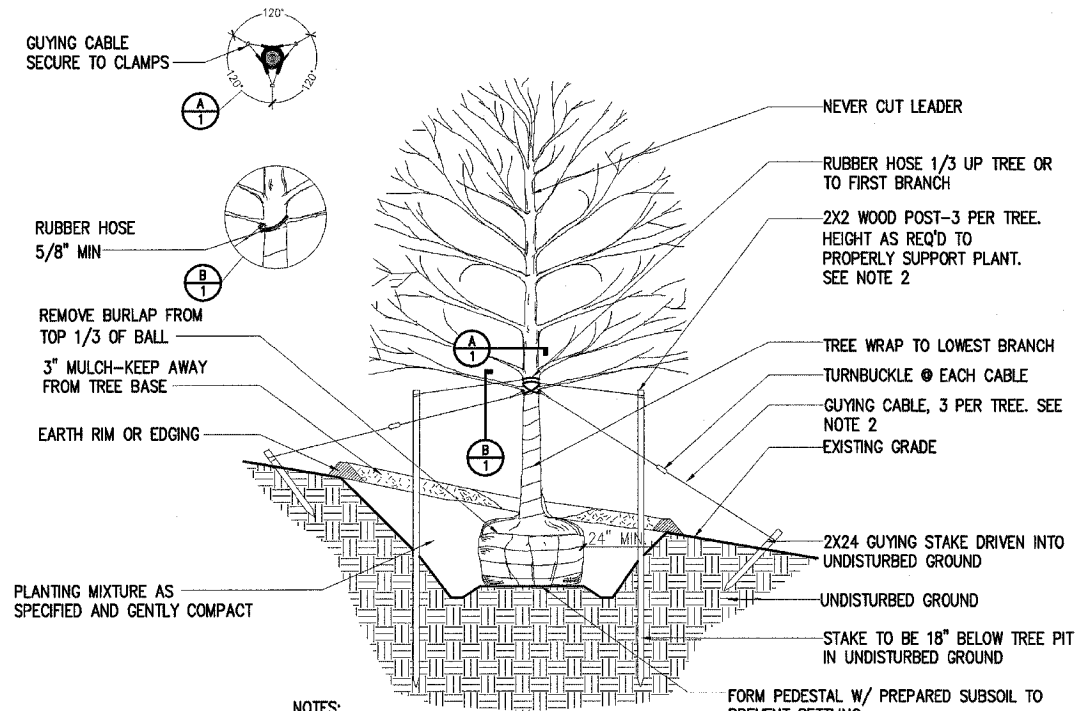
REVISIONS	NAME	DATE

ILLINOIS DEPARTMENT OF TRANSPORTATION
 IDOT / IHPA
 GALENA STATE HISTORIC SITES
 FIRST LADY'S PARK LANDSCAPING PLAN

SCALE: VERT. _____
 HORIZ. _____
 DATE: 12/18/06

DRAWN BY: JJ
 CHECKED BY: PJM

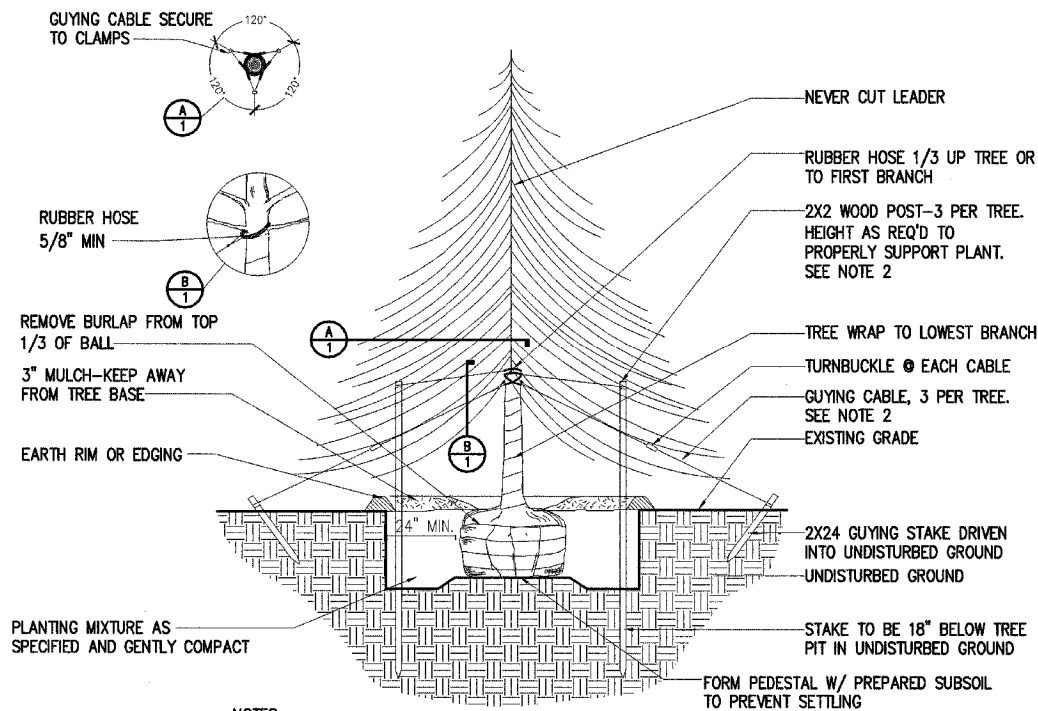
F.A. RTE.	SECTION	COUNTY	TOTAL SHEETS	SHEET NO.
		JO DAVIESS	39	22
STA.	TO STA.			
FED. ROAD DIST. NO.	ILLINOIS FED. AID PROJECT			



NOTES:

1. TREE SHALL BE SET 2" HIGHER THAN DEPTH GROWN AT NURSERY.
2. STAKE TREES UNDER 2" CAL GUY TREES 2" AND OVER.

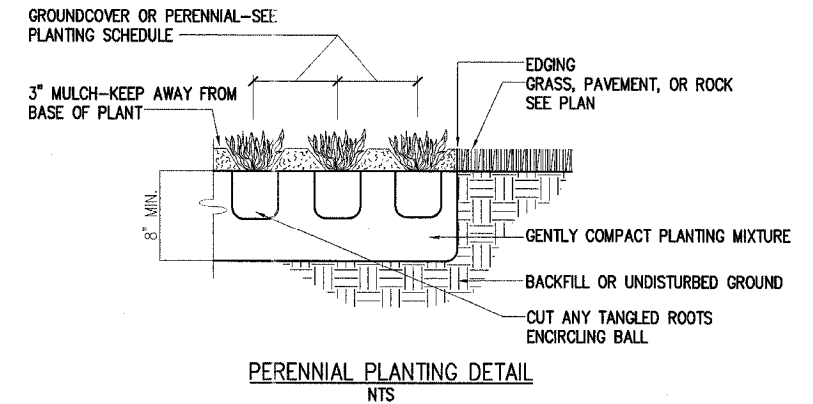
HILLSIDE TREE PLANTING DETAIL
NTS



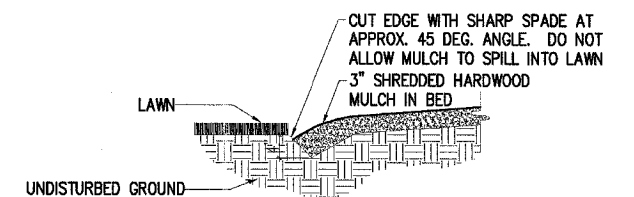
NOTES:

1. TREE SHALL BE SET 2" HIGHER THAN DEPTH GROWN AT NURSERY.
2. STAKE TREES UNDER 6' TALL. GUY TREES 6' TALL AND OVER.

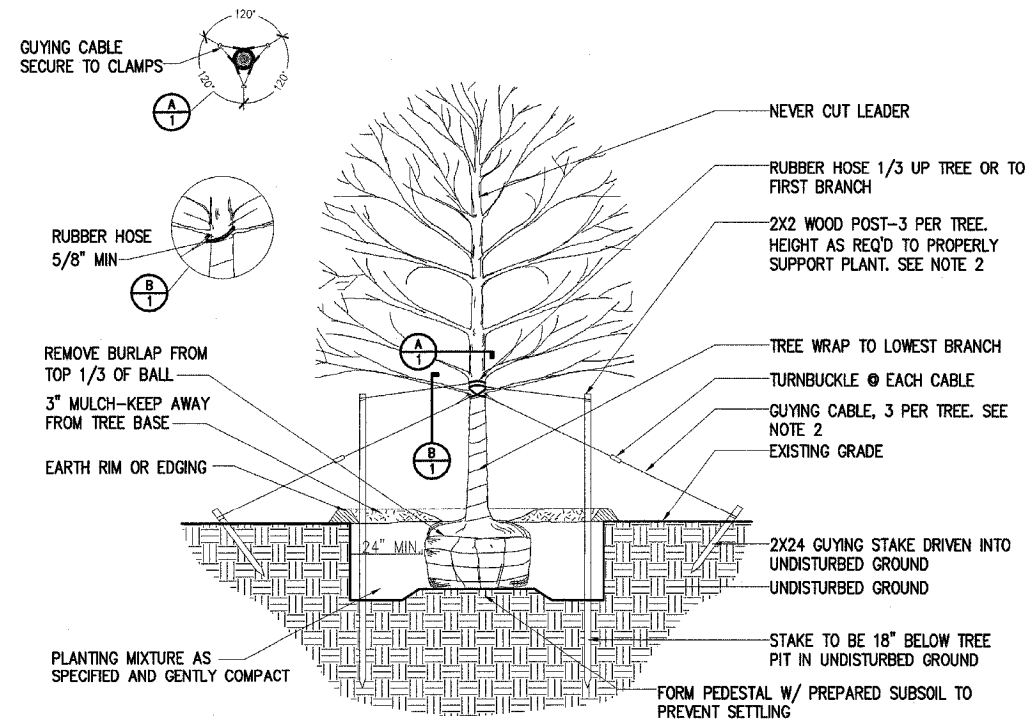
EVERGREEN PLANTING DETAIL
NTS



PERENNIAL PLANTING DETAIL
NTS



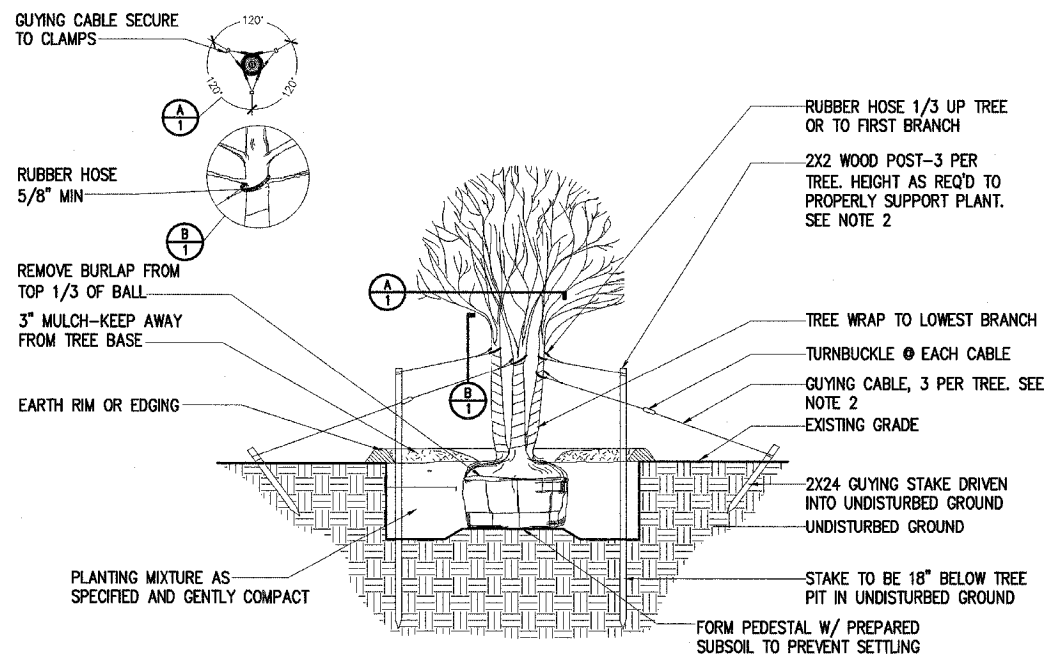
SPADE EDGING DETAIL
NTS



NOTES:

1. TREE SHALL BE SET 2" HIGHER THAN DEPTH GROWN AT NURSERY.
2. STAKE TREES UNDER 2" CAL GUY TREES 2" AND OVER.

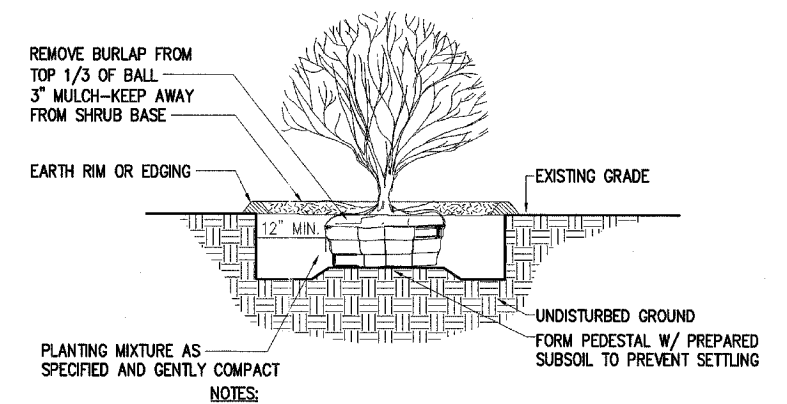
TREE PLANTING DETAIL
NTS



NOTES:

1. TREE SHALL BE SET 2" HIGHER THAN DEPTH GROWN AT NURSERY.
2. STAKE TREES UNDER 8' TALL. GUY TREES 8' TALL AND OVER.

MULTISTEM TREE PLANTING DETAIL
NTS



PLANTING MIXTURE AS SPECIFIED AND GENTLY COMPACT

- NOTES:
1. SHRUB SHALL BE SET 2" HIGHER THAN DEPTH GROWN AT NURSERY.

SHRUB PLANTING DETAIL
NTS

REVISIONS	NAME	DATE

ILLINOIS DEPARTMENT OF TRANSPORTATION
IDOT / IHPA
GALENA STATE HISTORIC SITES
LANDSCAPING DETAILS

SCALE: VERT. HORIZ. DATE: 12/18/06

DRAWN BY: JJ
CHECKED BY: PJM

F.A. RTE.	SECTION	COUNTY	TOTAL SHEETS	SHEET NO.
		JO DAVIESS	39	23
STA.		TO STA.		
FED. ROAD DIST. NO.		ILLINOIS FED. AID PROJECT		

GENERAL LANDSCAPING NOTES

1. PLANT SUBSTITUTIONS WILL NOT BE ACCEPTABLE UNLESS APPROVED BY THE LANDSCAPE ARCHITECT.
2. THE CONTRACTOR SHALL FAMILIARIZE HIM OR HERSELF WITH THE SCOPE OF WORK, SOIL, LOCATION OF UTILITIES, AND WATER CONDITIONS BEFORE PROCEEDING WITH THE WORK.
3. THE CONTRACTOR SHALL FIELD CHECK AND VERIFY ALL EXISTING CONDITIONS AND REPORT ANY DISCREPANCIES BETWEEN CONSTRUCTION DOCUMENTS AND ACTUAL FIELD CONDITIONS TO THE OWNER'S REPRESENTATIVE BEFORE PROCEEDING WITH WORK.
4. ALL DETAILS AND SECTIONS SHOWN ON THE DRAWINGS ARE INTENDED TO BE TYPICAL AND SHALL BE CONSIDERED TO APPLY TO SIMILAR CONDITIONS ELSEWHERE.
5. PLANT SPACING WILL BE SCALED ON PLAN UNLESS NOTED OTHERWISE.
6. SPREAD PRE-EMERGENCE HERBICIDE AND THREE INCHES OF SHREDDED HARDWOOD MULCH IN ALL PLANTING BEDS.
7. IN ALL LAWN AREAS AND PLANTING BEDS REMOVE ALL MATERIAL HARMFUL TO PLANT GROWTH INCLUDING BRUSH, DEBRIS, WEEDS, AND STONES OVER 1" DIAMETER. SPREAD 4" OF TOPSOIL AND FINISH GRADE TO DRAIN.
8. FORM PLANTING MIX FOR ALL PLANT BEDS BY SPREADING ONE INCH OF COMPOST (pH OF 5.5 TO 7) AND THOROUGHLY ROTOTILLING INTO TOP EIGHT INCHES OF TOPSOIL. FOR TREE PITS MIX COMPOST INTO PIT EXCAVATIONS AT A 1:3 RATIO BEFORE BACKFILLING. IF EXCAVATIONS ARE DEEMED TO BE UNSUITABLE BY THE ENGINEER, THE BACKFILL SHALL CONSIST OF TOPSOIL APPROVED BY THE ENGINEER.
9. FINISH GRADES IN PLANTING BEDS ARE TO BE SMOOTH AND PROVIDE POSITIVE DRAINAGE PRIOR TO PLANT AND MULCH INSTALLATION.
10. CONTRACTOR IS TO PREVENT DAMAGE TO CURBS AND PAVEMENTS ADJACENT TO CONSTRUCTION.
11. MAINTAIN PLANTINGS AND BEDS BY SPRAYING, WATERING, WEEDING, RESTORING PLANT STAKES, AND GUY SUPPORTS AS REQUIRED TO ESTABLISH HEALTHY PLANTS FOR 60 DAYS FROM SUBSTANTIAL COMPLETION.
12. PROVIDE A ONE YEAR WARRANTY ON ALL PLANTS. WARRANTY INCLUDES REPLACING ANY PLANT WHICH IS 25% OR MORE DEAD, DISEASED, OR DISFIGURED ONCE DURING THE WARRANTY PERIOD.
13. PROVIDE QUALITY, GENUS, SIZE, SPECIES, AND VARIETY OF PLANTS COMPLYING WITH APPLICABLE REQUIREMENTS OF ANSI Z60.1, "AMERICAN STANDARD FOR NURSERY STOCK."
14. ALL PLANT BEDS ABUTTING LAWN AREAS ARE TO BE SEPARATED BY SPADE EDGING.
15. IF THERE ARE DISCREPANCIES BETWEEN PLANT QUANTITIES ON THE PLANS AND THE PLANT SCHEDULE, USE THE QUANTITIES FROM THE PLAN.
16. PLANTING TIME FOR SEEDING CLASS 1 SPECIAL IS TO BE APRIL 1 TO MAY 15 OR AUGUST 15 TO SEPTEMBER 30.
17. SEEDING MAINTNENACE:
 - A. MAINTAIN AND ESTABLISH LAWN BY WATERING, WEEDING, REPLANTING, AND OTHER OPERATIONS FOR A PERIOD OF 60 DAYS FROM SUBSTANTIAL COMPLETION. REGRADE, AND REPLANT BARE OR ERODED AREAS AND REMULCH.
 - B. WATERING: PROVIDE AND MAINTAIN TEMPORARY PIPING, HOSES, AND LAWN-WATERING EQUIPMENT TO CONVEY WATER FROM SOURCES AND TO KEEP MEADOW UNIFORMLY MOIST.
 1. SCHEDULE WATERING TO PREVENT WILTING, PUDDLING, EROSION, AND DISPLACEMENT OF SEED OR MULCH. LAY OUT TEMPORARY WATERING SYSTEM TO AVOID WALKING OVER MUDDY OR NEWLY PLANTED AREAS.
 2. WATER GRASS DAILY, IN THE EARLY MORNING, WITH FINE SPRAY FOR 15 TO 30 MINUTES UNTIL SOIL IS VERY DAMP FOR SIX WEEKS. AFTER SIX WEEKS, WATERING CAN BE REDUCED TO EVERY 2 TO 5 DAYS DEPENDING ON WEATHER CONDITIONS UNTIL THE END OF THE MAINTENANCE PERIOD.
 3. CHEMICAL WEED CONTROL MAY BE PROVIDED WITH TRADITIONAL LAWN HERBICIDES PER THE MANUFACTURER'S RECOMMENDATIONS. CHEMICAL WEED CONTROL SHALL ONLY BE PROVIDED FOR SPOT CONTROL. SPRING PLANTING MAY REQUIRE MORE WEED CONTROL THAN FALL.
 4. SATISFACTORY SEEDED LAWN: AT END OF MAINTENANCE PERIOD, A HEALTHY, UNIFORM, CLOSE STAND OF GRASS HAS BEEN ESTABLISHED, FREE OF WEEDS AND SURFACE IRREGULARITIES, WITH COVERAGE EXCEEDING 90 PERCENT OVER ANY 10 SQ. FT. AND BARE SPOTS NOT EXCEEDING 5 BY 5 INCHES.
 5. USE SPECIFIED MATERIALS TO REESTABLISH LAWNS THAT DO NOT COMPLY WITH REQUIREMENTS AND CONTINUE MAINTENANCE UNTIL LAWNS ARE SATISFACTORY.

GENERAL LOW-MOW GRASS MIX (SEEDING CLASS 1-SPECIAL)

SCIENTIFIC NAME	COMMON NAME	LBS/1000SF
<i>Festuca rubra</i> 'Chewings'	SR5100 Chewings Fescue	1.5
<i>Festuca ovina</i>	Sheeps Fescue	1.5
<i>Festuca longifolia</i> 'SR3100'	SR3100 Hard Fescue	.5
<i>Festuca longifolia</i> 'Scaldis'	Scaldis Hard Fescue	.5
<i>Festuca rubra</i>	Creeping Red Fescue	.5
<i>Festuca rubra</i> 'Dawson'	Dawson Red Fescue	.5
	TOTAL	5.0

PLANT SCHEDULE

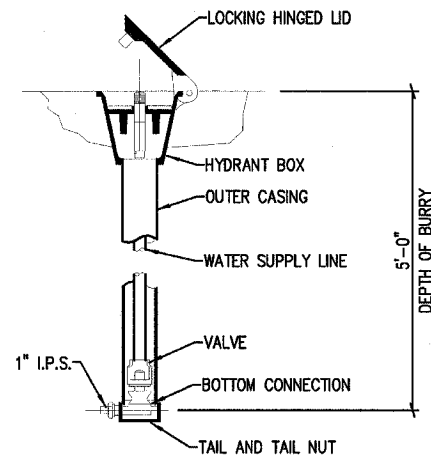
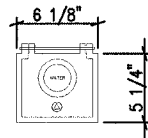
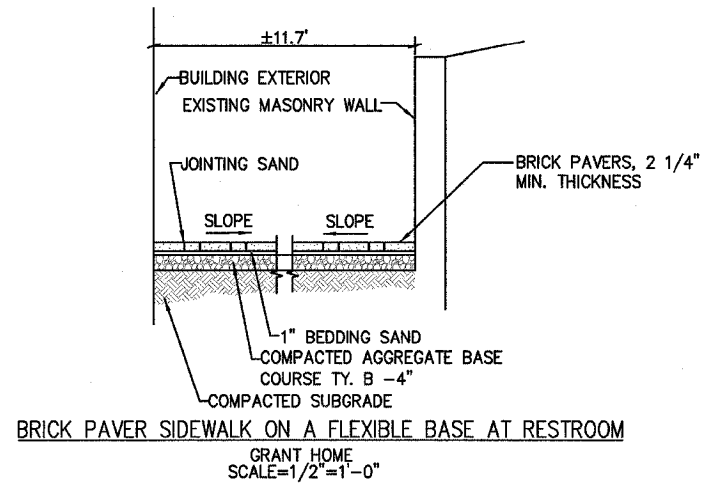
QTY.	SYMBOL	SCIENTIFIC NAME	COMMON NAME	SIZE	SPACING
2	AGA	<i>Amelanchier grandiflora</i> 'Autumn Brilliance'	Autumn Brilliance Serviceberry	7' B.B. SHRUB	---
3	ARF	<i>Acer rubrum</i> 'Red Sunset'	Red Sunset Maple	2.5" B.B.	---
10	ANA	<i>Aster novi-belgii</i> 'Alert'	Alert Aster	1 GAL	2.5'
8	CAR	<i>Clethra alnifolia</i> 'Ruby Spice'	Ruby Spice Clethra	2' B.B.	---
320	EFC	<i>Euonymus fortunei</i> 'Coloratus'	Purple Leaf Winter Creeper	2" POT	---
81	EPP	<i>Echinacea purpurea</i> 'Pixie Meadowbright'	Pixie Meadowbright Purple Coneflower	1 GAL	2.5'
34	HST	<i>Hemerocallis</i> 'Stella De Oro'	Stella De Oro Daylily	1 GAL	2.5'
5	HVW	<i>Hamamelis vernalis</i>	Vernal Witchhazel	5' B.B.	---
17	PDN	<i>Peonia</i> 'Duchesse De Nemour'	Shenendoah Switch Grass	1 GAL	---
38	PVS	<i>Panicum virgatum</i> 'Shenendoah'	Duchesse De Numour Peony	1 GAL	2.5'
3	QRN	<i>Quercus rubra</i>	Northern Red Oak	2.5" B.B.	---
33	RFG	<i>Rudbeckia fulgida</i> 'Goldsturm'	Black Eyed Susan	1 GAL	2.5'
10	RKN	<i>Rosa</i> 'Radrazz'	Knockout Rose	5 GAL	---
3	SJN	<i>Spirea japonica</i> 'Neon Flash'	Neon Flash Spirea	3 GAL	---
3	SMP	<i>Syringa meyeri</i> 'Palibin'	Dwarf Korean Lilac	2' B.B.	---
24	SPH	<i>Sporobolus heterolepis</i>	Prairie Dropseed	1 GAL	3'
1	SPM	<i>Syringa patula</i> 'Miss Kim'	Miss Kim Lilac	2' B.B.	---
5	TME	<i>Taxus media</i> 'Everlow'	Everlow Yew	18" B.B.	---
14	TOH	<i>Thuja occidentalis</i> 'Holmstrup'	Holmstrup Arborvitae	5' B.B.	---
5	VDA	<i>Viburnum dentatum</i> 'Autumn Jazz'	Autumn Jazz Viburnum	4' B.B.	---

REVISIONS	
NAME	DATE

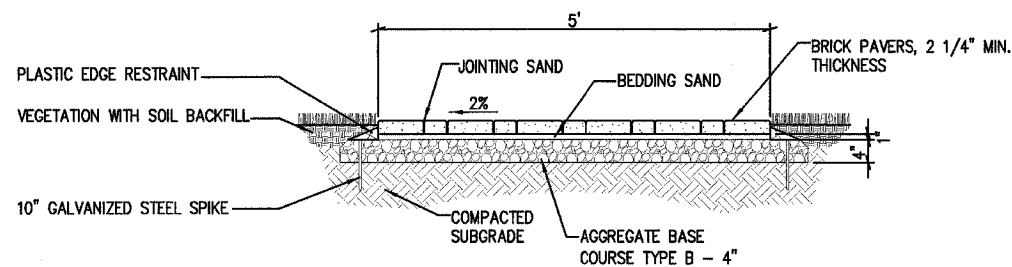
ILLINOIS DEPARTMENT OF TRANSPORTATION
 IDOT / IHPA
 GALENA STATE HISTORIC SITES
 PLANT SCHEDULE AND GENERAL NOTES

SCALE: VERT. _____
 HORIZ. _____
 DATE: 12/18/06
 DRAWN BY: JJ
 CHECKED BY: PJM

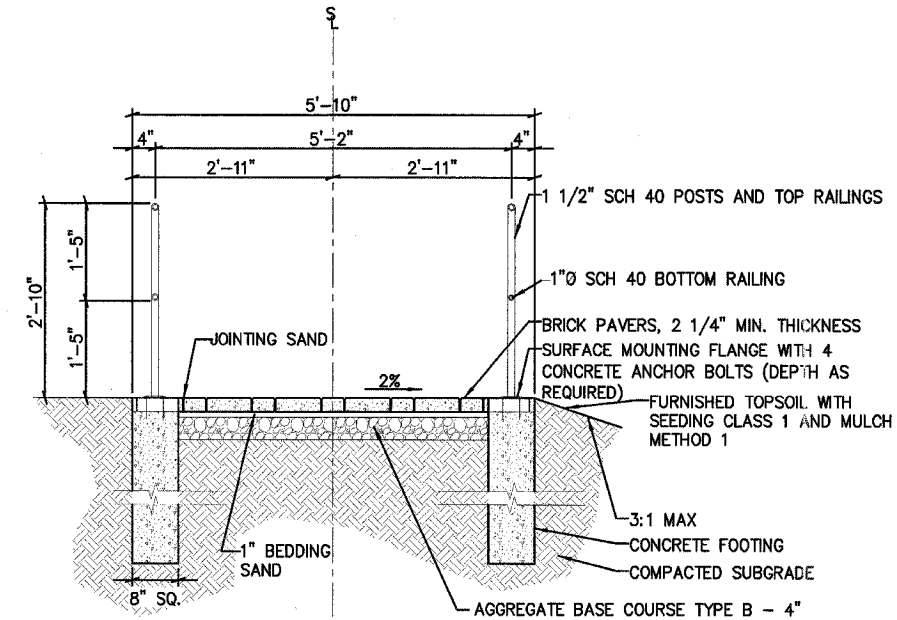
F.A. RTE.	SECTION	COUNTY	TOTAL SHEETS	SHEET NO.
		JO DAVIESS	39	24
STA.	TO STA.			
FED. ROAD DIST. NO.	ILLINOIS FED. AID PROJECT			



WATER HYDRANT
HYDRANT 1" FLUSH MOUNTED WITH LOCKING LID
FIRST LADY PARK
NOT TO SCALE

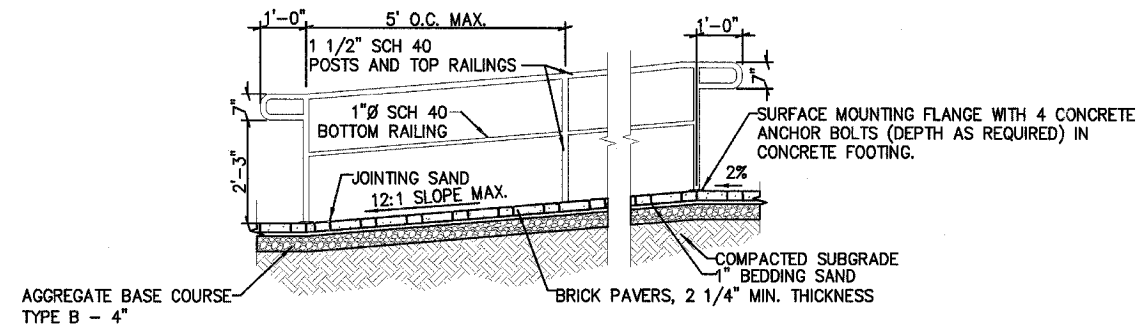


BRICK PAVER SIDEWALK ON A FLEXIBLE BASE CROSS SECTION
GRANT HOME
STATION 30+25.50 TO STATION 31+17.62
SCALE=3/4"=1'-0"



BRICK PAVER SIDEWALK ON A FLEXIBLE BASE (AT RAMP) CROSS SECTION
GRANT HOME STATION 31+17.62 TO STATION 33+36.34
SCALE: 3/4"=1'-0"

- NOTE:
1. BETWEEN HANDRAIL POST FOOTINGS SECURE SIDEWALK IN PLACE WITH PLASTIC EDGE RESTRAINT AND 10" GALV. STEEL SPIKES AS RECOMMENDED BY MANUFACTURER.



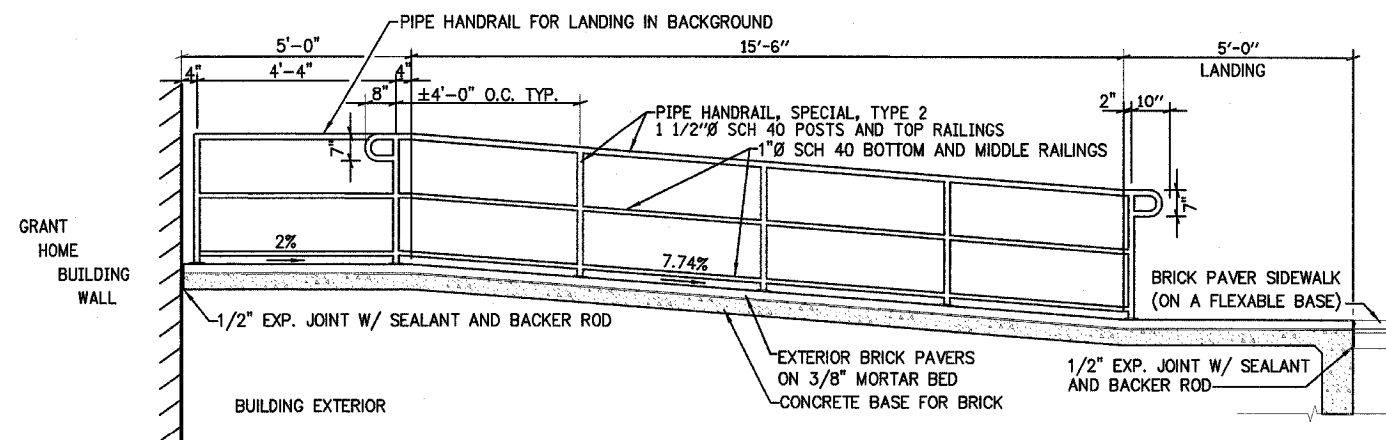
- NOTES:
1. ALL TUBES AND PIPES ARE TO BE STEEL. JOINTS BETWEEN RAILINGS AND POSTS ARE TO BE WELDED AND GROUND SMOOTH.
2. FOR FINISHING REQUIREMENTS SEE SPECIAL PROVISIONS. COLOR TO BE SELECTED BY SITE MANAGER FROM MANUFACTURERS STANDARD RANGE.
3. HANDRAIL SYSTEM DESIGN AND CONSTRUCTION IS TO MEET OR EXCEED ALL APPLICABLE LOCAL BUILDING CODE AND LOADING REQUIREMENTS.
4. CONTRACTOR IS REQUIRED TO FURNISH SHOP DRAWINGS OF RAILING SYSTEM IDENTIFYING LAYOUT, DIMENSIONS, MATERIALS, AND PRODUCTS FOR APPROVAL PRIOR TO CONSTRUCTION.

BRICK PAVER SIDEWALK ON A FLEXIBLE BASE (AT RAMP) - LONGITUDINAL SECTION
GRANT HOME STATION 31+17.62 TO STATION 33+36.34
SCALE: 1/2"=1'-0"

REVISIONS		ILLINOIS DEPARTMENT OF TRANSPORTATION
NAME	DATE	
		IDOT / IHPA GALENA STATE HISTORIC SITES MISCELLANEOUS DETAILS

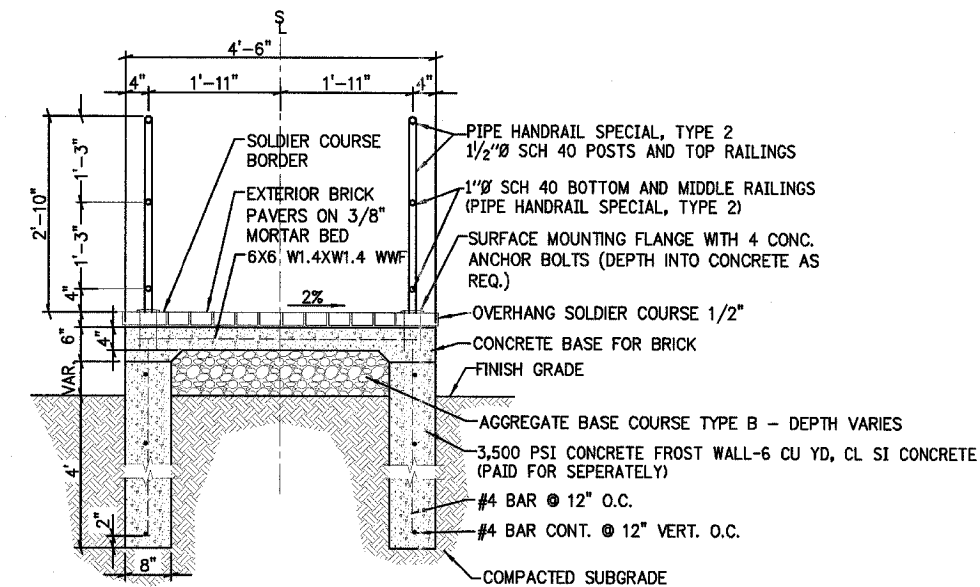
SCALE: VERT. HORIZ. DATE: 12/18/06
DRAWN BY: JJ
CHECKED BY: PJM

F.A. RTE.	SECTION	COUNTY	TOTAL SHEETS	SHEET NO.
		JO DAVIESS	39	25
STA.	TO STA.			
FED. ROAD DIST. NO. ILLINOIS FED. AID PROJECT				



GRANT HOME BRICK PAVER SIDEWALK ON A RIGID BASE LONGITUDINAL SECTION
W/ PIPE HANDRAIL SPECIAL TYPE 2

SCALE: 1/2"=1'-0"

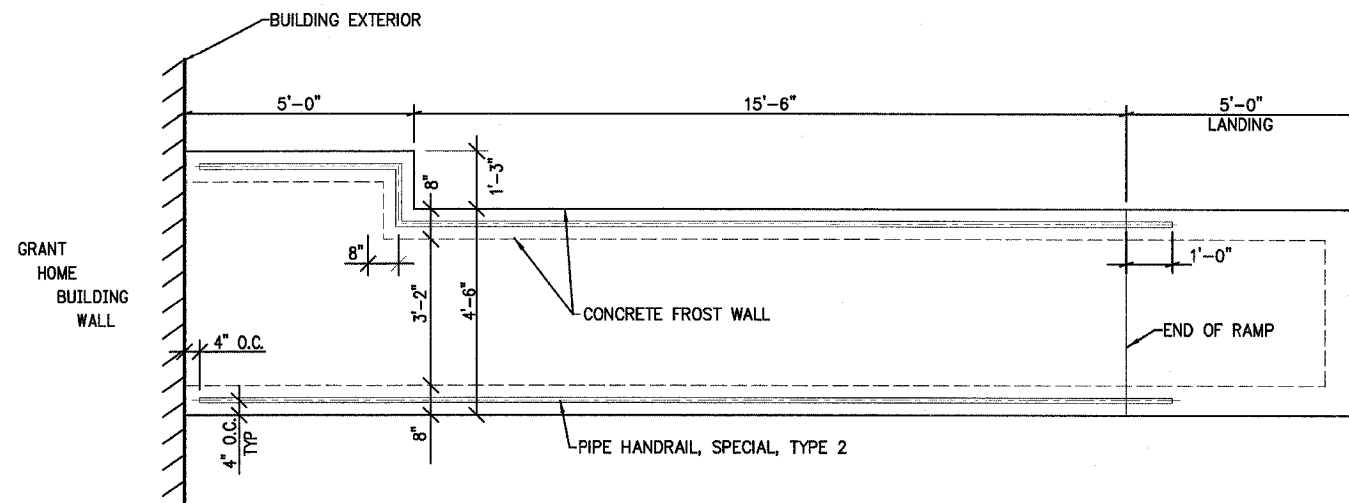


GRANT HOME BRICK PAVER SIDEWALK ON A RIGID BASE CROSS SECTION
WITH PIPE HANDRAIL SPECIAL, TYPE 2

SCALE: 3/4"=1'-0"

NOTES:

1. ALL TUBES AND PIPES ARE TO BE STEEL. JOINTS BETWEEN RAILINGS AND POSTS ARE TO BE WELDED AND GROUND SMOOTH.
2. FINISH TO BE E.S.P. APPLIED THERMOSETTING T.G.I.C. POLYESTER POWDER COATING, 3 MILLS. THICK MINIMUM, BAKED AT 400°F FOR 10 MINUTES MINIMUM. COLOR TO BE SELECTED BY SITE MANAGER FROM MANUFACTURER'S STANDARD RANGE.
3. HANDRAIL SYSTEM DESIGN AND CONSTRUCTION IS TO MEET OR EXCEED ALL APPLICABLE LOCAL BUILDING CODE AND LOADING REQUIREMENTS.
4. CONTRACTOR IS REQUIRED TO FURNISH SHOP DRAWINGS OF RAILING SYSTEM IDENTIFYING LAYOUT, DIMENSIONS, MATERIALS, AND PRODUCTS FOR APPROVAL PRIOR TO CONSTRUCTION.
5. CONCRETE FROST WALL FOR BRICK PAVER ON A RIGID BASE SHALL BE PAID FOR AS CLASS SI CONCRETE.



GRANT HOME BRICK PAVER SIDEWALK ON A RIGID BASE

PLAN VIEW
SCALE: 1/2"=1'-0"

REVISIONS	
NAME	DATE

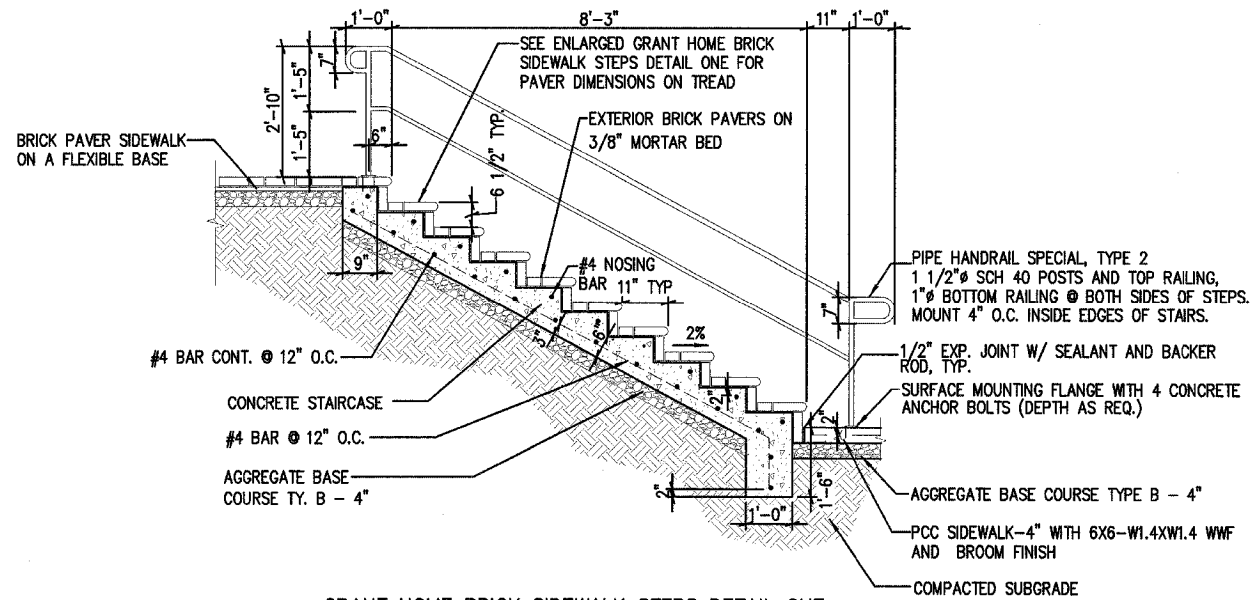
ILLINOIS DEPARTMENT OF TRANSPORTATION

IDOT / IHPA
GALENA STATE HISTORIC SITES
MISCELLANEOUS DETAILS

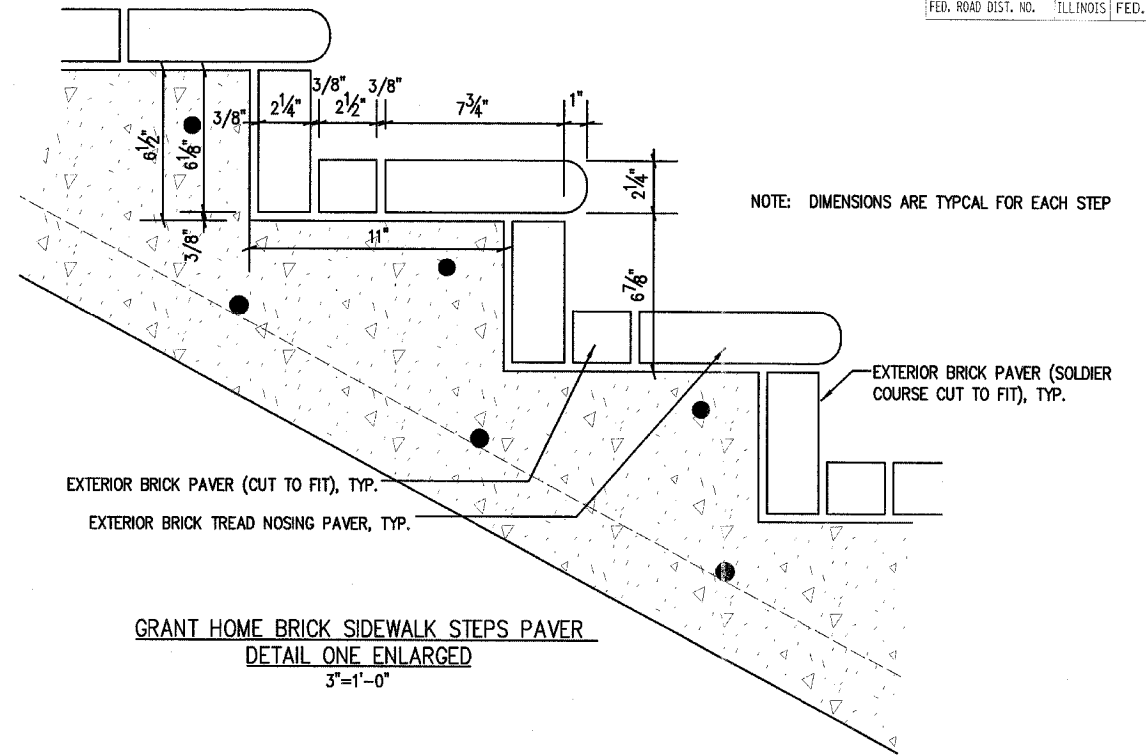
SCALE: VERT.
HORIZ.
DATE: 12/18/06

DRAWN BY: JU
CHECKED BY: PJM

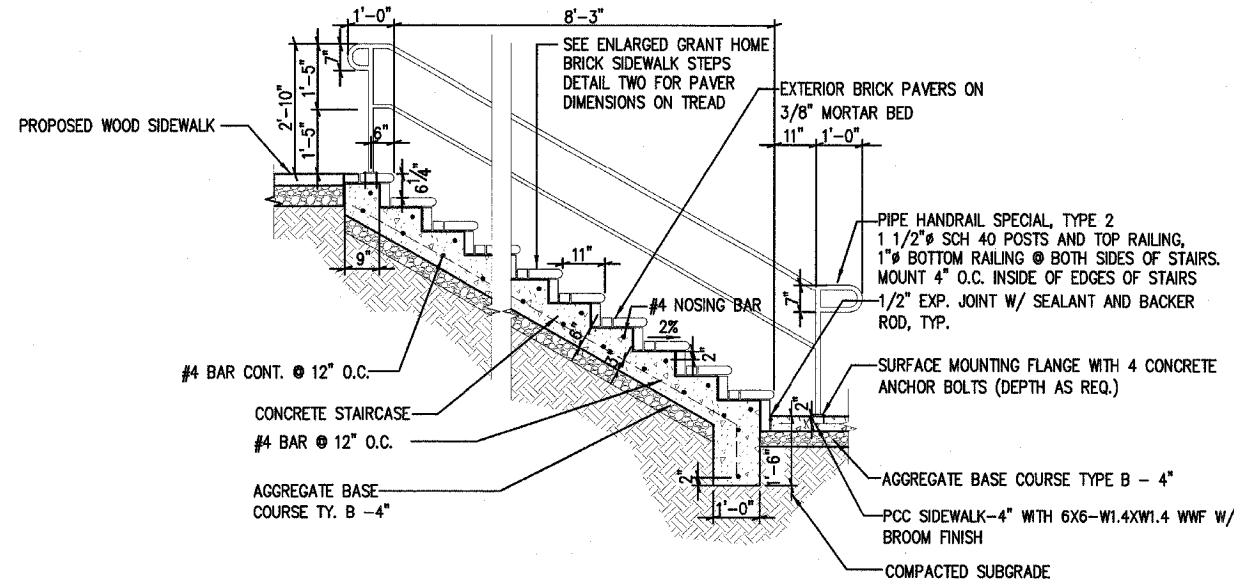
F.A. RTE.	SECTION	COUNTY	TOTAL SHEETS	SHEET NO.
		JO DAVIESS	39	26
STA.	TO STA.			
FED. ROAD DIST. NO. ILLINOIS FED. AID PROJECT				



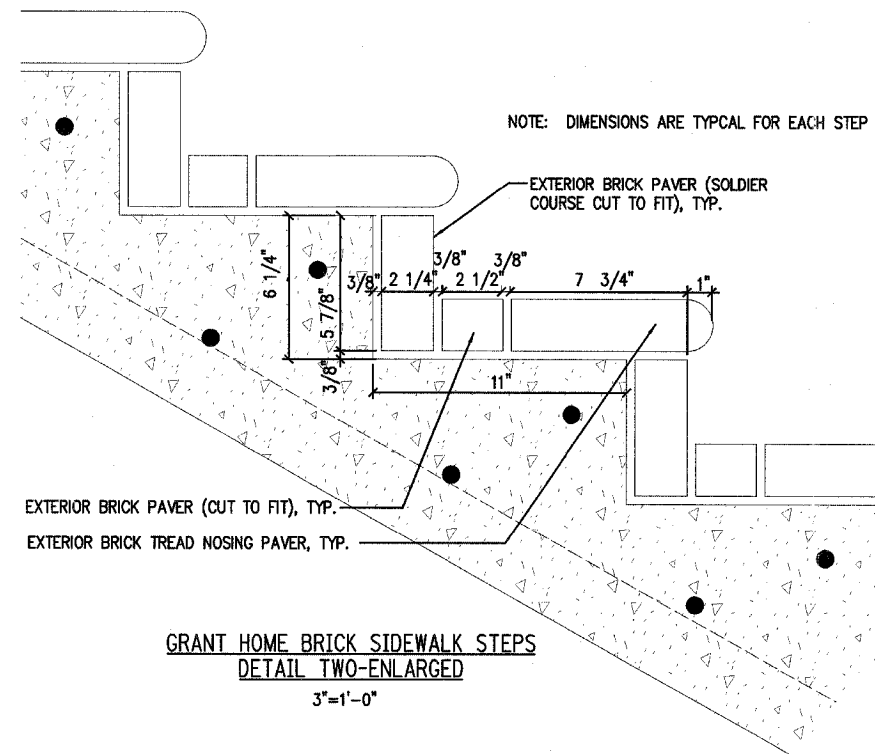
GRANT HOME BRICK SIDEWALK STEPS DETAIL ONE
FROM BOUTHILLIER STREET TO BRICK SIDEWALK LEADING TO RESTROOM AND GIFT SHOP
SCALE 1/2"=1'-0"



GRANT HOME BRICK SIDEWALK STEPS PAVER DETAIL ONE ENLARGED
3"=1'-0"



GRANT HOME BRICK SIDEWALK STEPS DETAIL TWO
FROM BOUTHILLIER STREET TO PROPOSED WOOD WALK IN FRONT OF GRANT HOME
SCALE 1/2"=1'-0"



GRANT HOME BRICK SIDEWALK STEPS DETAIL TWO-ENLARGED
3"=1'-0"

REVISIONS	
NAME	DATE

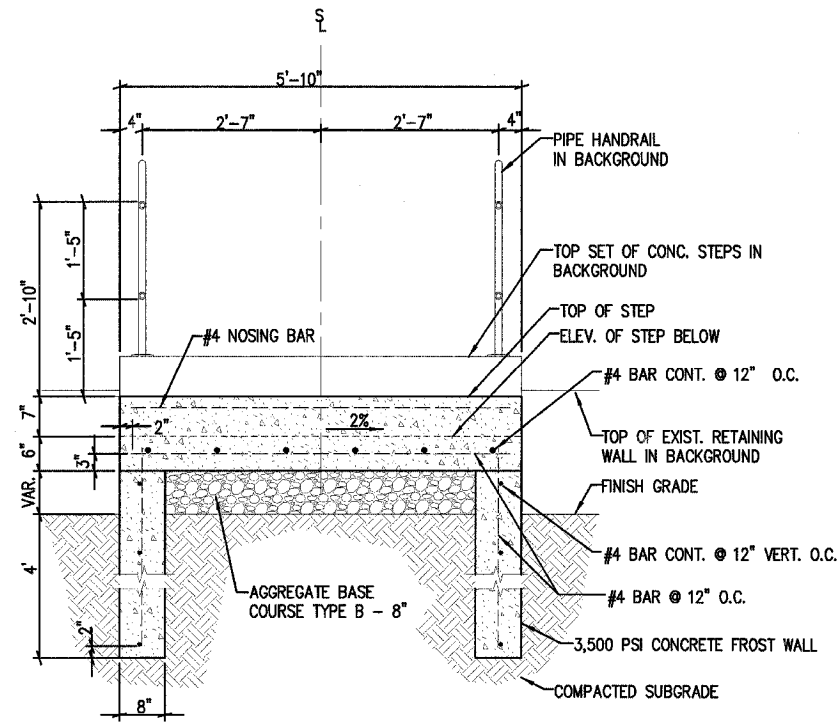
ILLINOIS DEPARTMENT OF TRANSPORTATION

IDOT / IHPA
GALENA STATE HISTORIC SITES
MISCELLANEOUS DETAILS

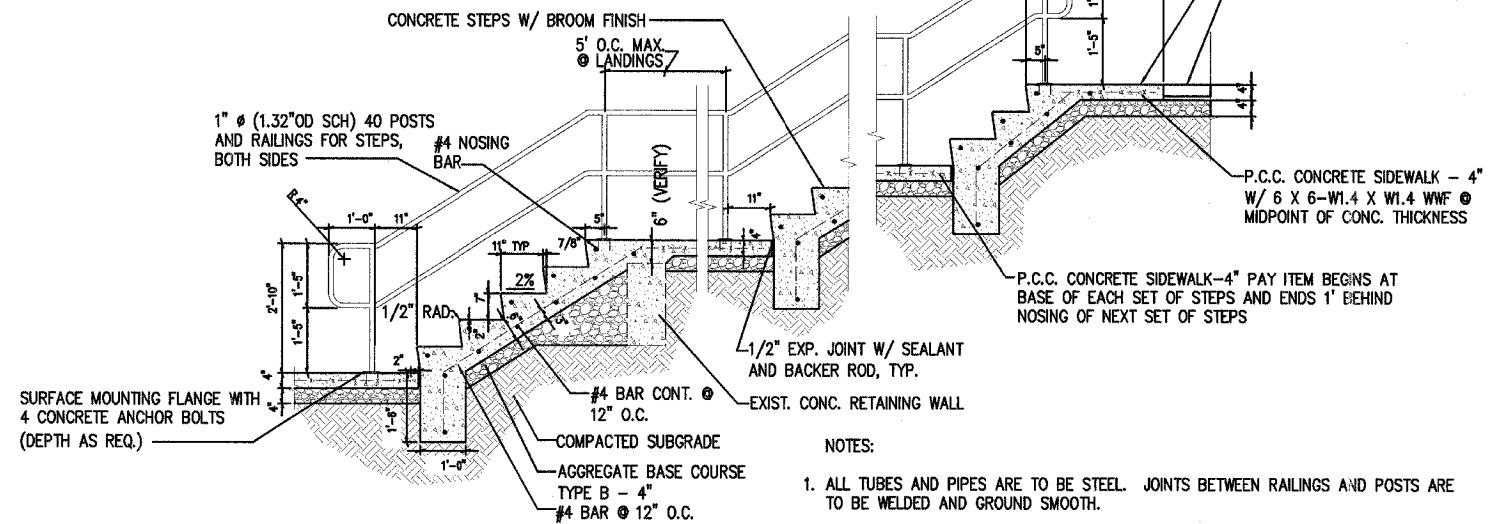
SCALE: VERT.
HORIZ.
DATE: 12/18/06

DRAWN BY: JJ
CHECKED BY: PJM

F.A. RTE.	SECTION	COUNTY	TOTAL SHEETS	SHEET NO.
		JO DAVIESS	39	27
STA.	TO STA.			
FED. ROAD DIST. NO.	ILLINOIS FED. AID PROJECT			

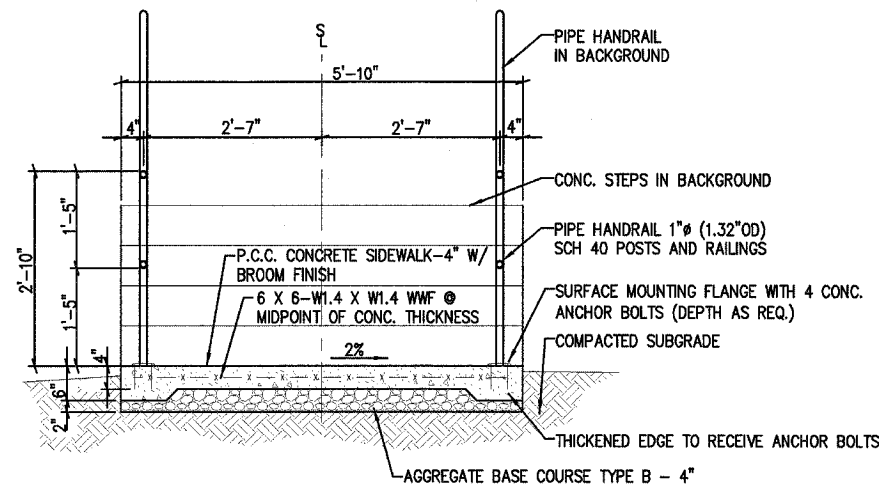


CONCRETE STEP CROSS SECTION
FIRST LADY PARK-BOTTOM SET OF STEPS
SCALE: 3/4"=1'-0"



PROPOSED CONCRETE STEPS LONGITUDINAL SECTION
FIRST LADY PARK
SCALE: 1/2"=1'-0"

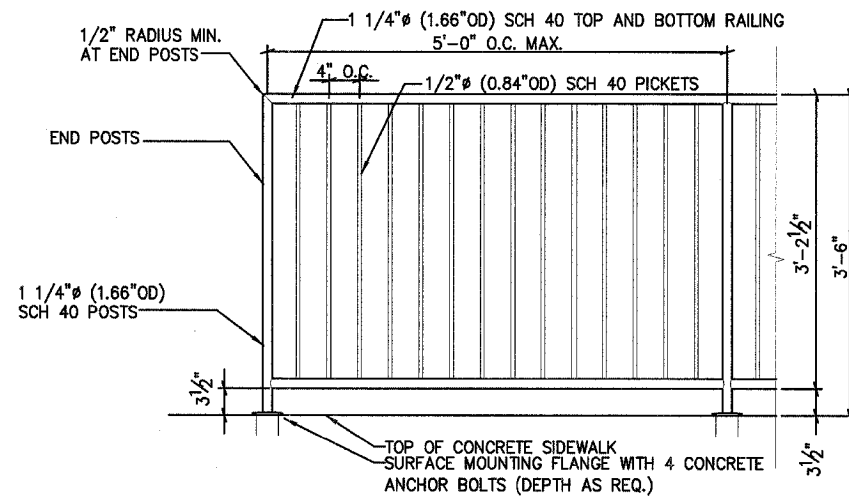
- NOTES:
1. ALL TUBES AND PIPES ARE TO BE STEEL. JOINTS BETWEEN RAILINGS AND POSTS ARE TO BE WELDED AND GROUND SMOOTH.
 2. FINISH TO BE E.S.P. APPLIED THERMOSETTING T.G.I.C. POLYESTER POWDER COATING, 3 MILLS. THICK MINIMUM, BAKED AT 400F FOR 10 MINUTES MINIMUM. COLOR TO BE SELECTED BY SITE MANAGER FROM MANUFACTURER'S STANDARD RANGE.
 3. HANDRAIL SYSTEM DESIGN AND CONSTRUCTION IS TO MEET OR EXCEED ALL APPLICABLE LOCAL BUILDING CODE AND LOADING REQUIREMENTS.
 4. CONTRACTOR IS REQUIRED TO FURNISH SHOP DRAWINGS OF RAILING SYSTEM IDENTIFYING LAYOUT, DIMENSIONS, MATERIALS, AND PRODUCTS FOR APPROVAL PRIOR TO CONSTRUCTION.
 5. FOR NUMBER OF RISERS AND LENGTH OF EACH SET OF STEPS, SEE PLANS.



P.C.C. CONCRETE SIDEWALK-4\"/>

NOTES:

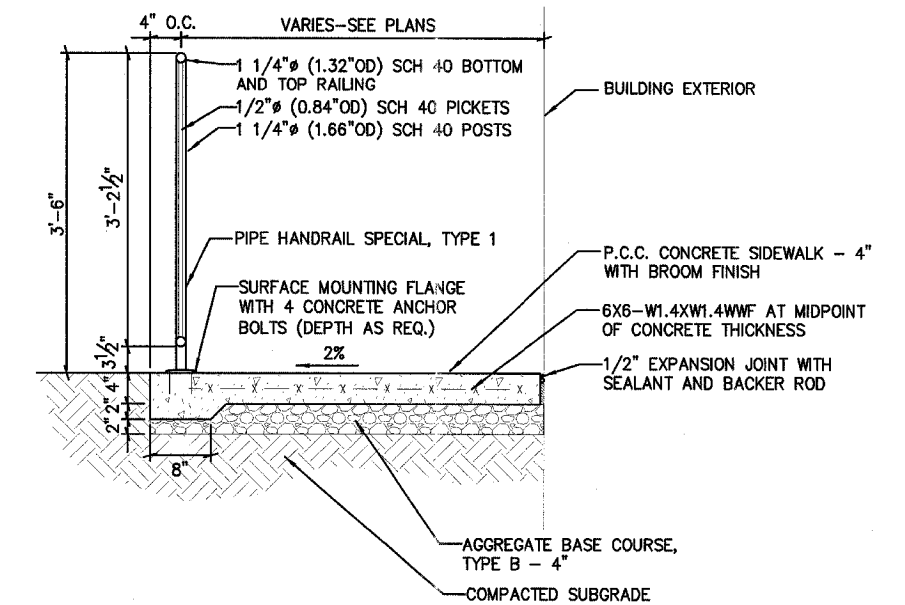
1. ALL TUBES AND PIPES ARE TO BE STEEL. JOINTS BETWEEN RAILINGS AND POSTS ARE TO BE WELDED AND GROUND SMOOTH.
2. FINISH TO BE E.S.P. APPLIED THERMOSETTING T.G.I.C. POLYESTER POWDER COATING, 3 MILLS. THICK MINIMUM, BAKED AT 400F FOR 10 MINUTES MINIMUM. COLOR TO BE SELECTED BY SITE MANAGER FROM MANUFACTURER'S STANDARD RANGE.
3. HANDRAIL SYSTEM DESIGN AND CONSTRUCTION IS TO MEET OR EXCEED ALL APPLICABLE LOCAL BUILDING CODE AND LOADING REQUIREMENTS.
4. CONTRACTOR IS REQUIRED TO FURNISH SHOP DRAWINGS OF RAILING SYSTEM IDENTIFYING LAYOUT, DIMENSIONS, MATERIALS, AND PRODUCTS FOR APPROVAL PRIOR TO CONSTRUCTION.



PIPE HANDRAIL SPECIAL, TYPE 1, ELEVATION AT RESTROOM BUILDING
SCALE: 1"=1'-0"

NOTES:

1. ALL TUBES AND PIPES ARE TO BE STEEL. JOINTS BETWEEN RAILINGS, POSTS, AND PICKETS ARE TO BE GROUND SMOOTH.
2. SAME AS NOTE 2 FOR STAIRS ABOVE.
3. RAILING SYSTEM DESIGN AND CONSTRUCTION IS TO MEET OR EXCEED AN APPLICABLE LOCAL BUILDING CODE AND LOADING REQUIREMENTS FOR GUARD RAILS.
4. SAME AS NOTE 4 FOR STAIRS ABOVE.



PIPE HANDRAIL SPECIAL, TYPE 1, CROSS SECTION AT RESTROOM BUILDING
SCALE: 1"=1'-0"

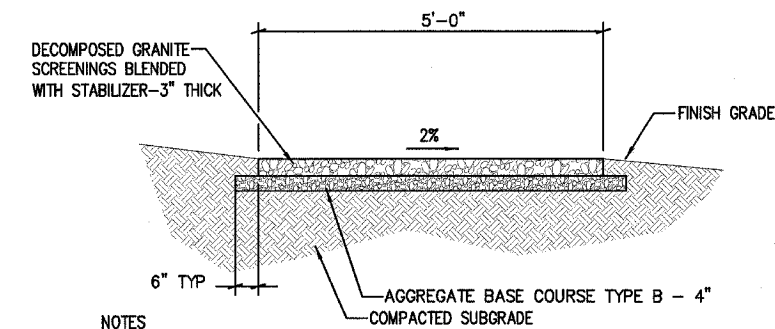
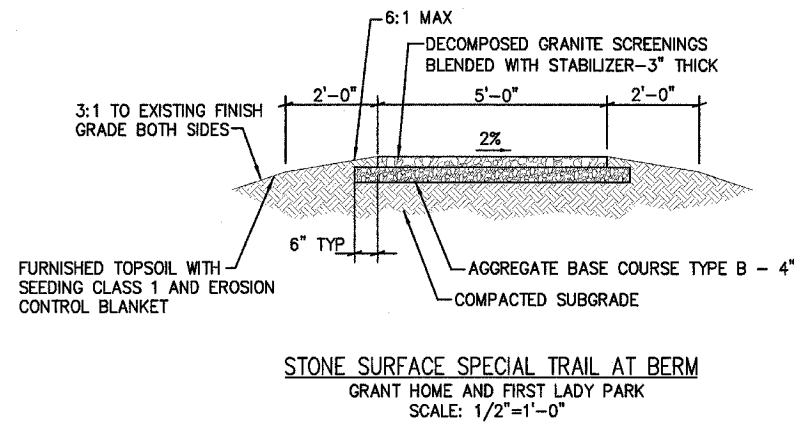
REVISIONS	
NAME	DATE

ILLINOIS DEPARTMENT OF TRANSPORTATION
IDOT / IHPA
GALENA STATE HISTORIC SITES
MISCELLANEOUS DETAILS

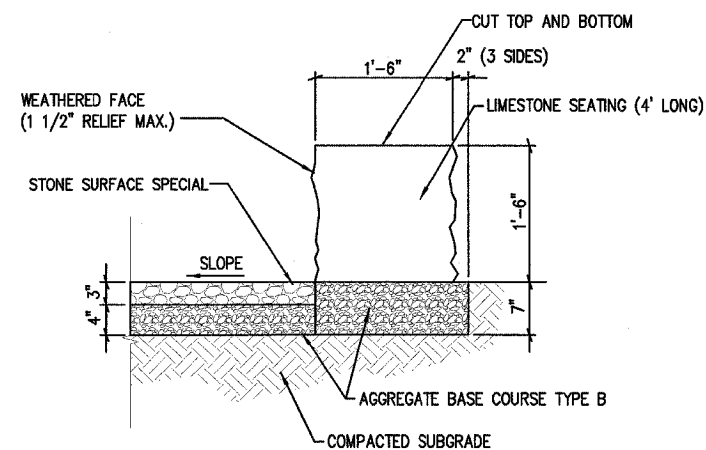
SCALE: VERT.
HORIZ.
DATE: 12/18/06

DRAWN BY: JJ
CHECKED BY: PJM

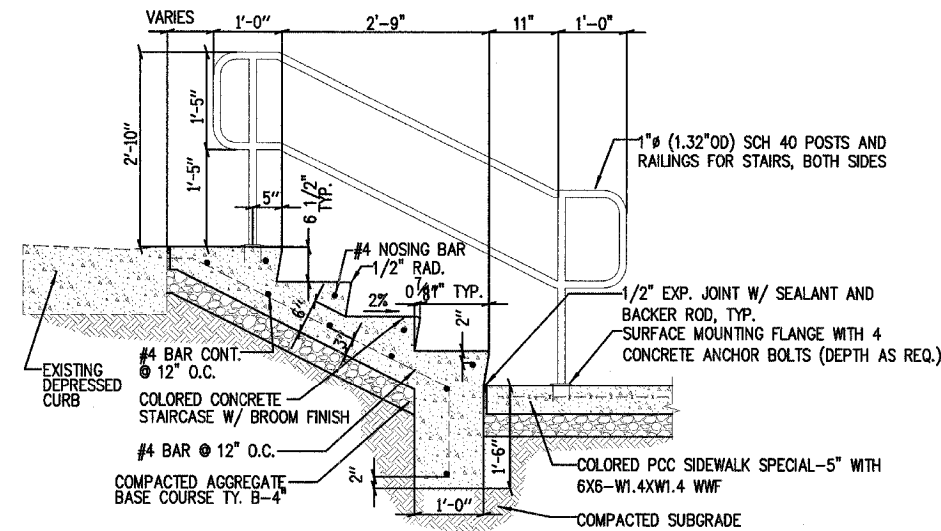
F.A. RTE.	SECTION	COUNTY	TOTAL SHEETS	SHEET NO.
		JO DAVIESS	39	28
STA.	TO STA.			
FED. ROAD DIST. NO.	ILLINOIS FED. AID PROJECT			



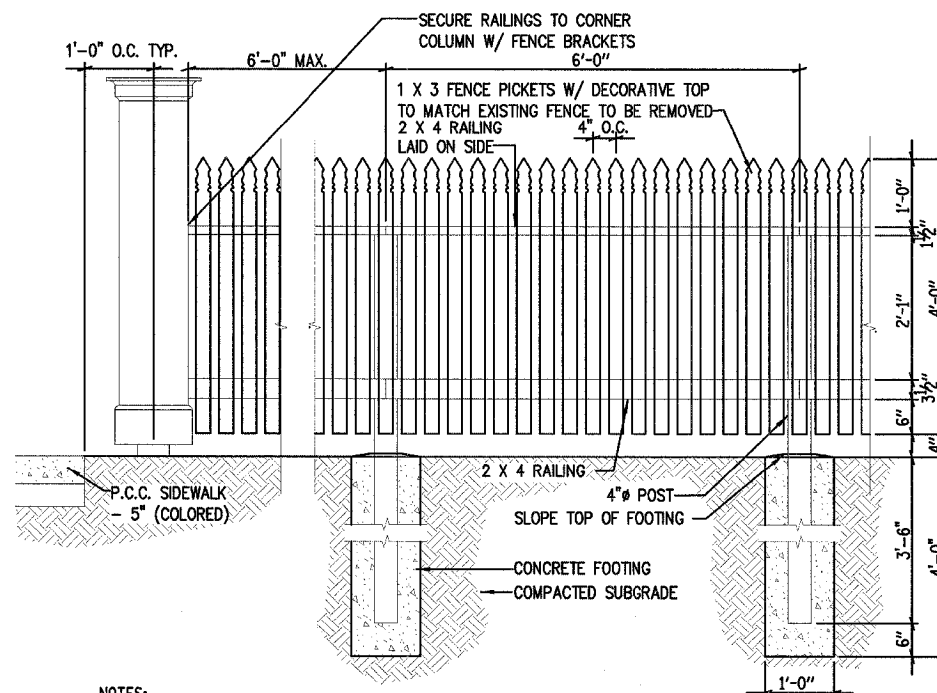
- NOTES
- TRAIL TO BE STABILIZED PATHWAY MIX BY KAFKA GRANITE, (803) 852-7415 OR ENGINEER APPROVED EQUIVALENT.
 - TRAIL SHALL BE BLENDED AND CONSTRUCTED ACCORDING TO MANUFACTURERS WRITTEN RECOMMENDATIONS.
 - CONTRACTOR SHALL PROVIDE UNCONDITIONAL MAINTENANCE AND REPAIR OF TRAIL SYSTEM FOR 60 DAYS FOLLOWING SUBSTANTIAL COMPLETION.
 - CONTRACTOR IS TO SUBMIT A WRITTEN WARRANTY AS REQUIRED BY MANUFACTURER.
 - CONTRACTOR IS TO PROVIDE A 5' X 10' MOCKUP FOR APPROVAL BY THE SITE MANAGER. SUBMIT SHOP DRAWINGS SHOWING DETAILS FOR INSTALLATION, INCLUDING PLANS AND SECTIONS.
 - DECOMPOSED GRANITE COLOR TO BE SELECTED BY SITE MANAGER FROM MANUFACTURER'S STANDARD RANGE.



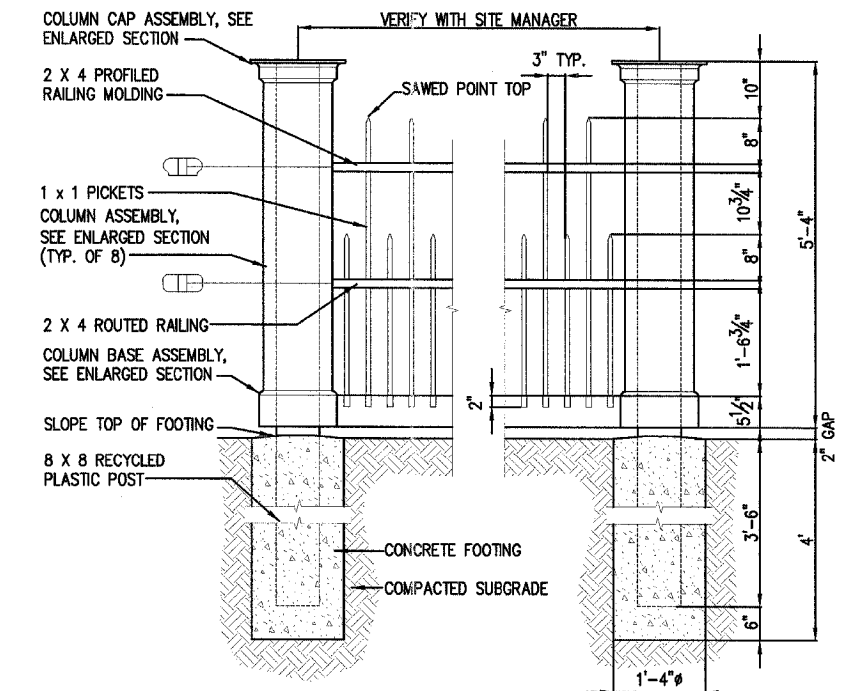
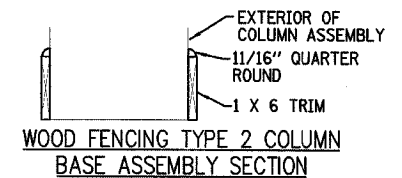
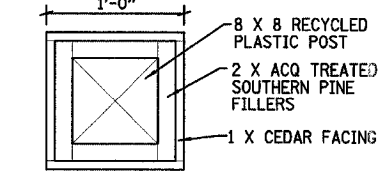
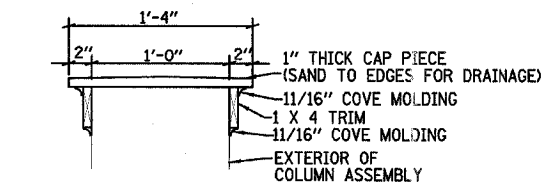
- NOTES
- STONE TO BE QUARRIED WITHIN 300 MILES.
 - COLOR TO BE TAN/BROWN. PROVIDE SAMPLE FOR APPROVAL BY SITE MANAGER.



- NOTES:
- ALL TUBES AND PIPES ARE TO BE STEEL. JOINTS BETWEEN RAILINGS AND POSTS ARE TO BE WELDED AND GROUND SMOOTH.
 - FINISH TO BE E.S.P. APPLIED THERMOSETTING T.G.I.C. POLYESTER POWDER COATING, 3 MILLS. THICK MINIMUM, BAKED AT 400° FOR 10 MINUTES MINIMUM. COLOR TO MATCH EXISTING RAILING ALONG FOURTH STREET. SUBMIT COLOR SAMPLE TO SITE MANAGER FOR APPROVAL PRIOR TO CONSTRUCTION.
 - HANDRAIL SYSTEM DESIGN AND CONSTRUCTION IS TO MEET OR EXCEED ALL APPLICABLE LOCAL BUILDING CODE AND LOADING REQUIREMENTS.
 - CONTRACTOR IS REQUIRED TO FURNISH SHOP DRAWINGS OF RAILING SYSTEM IDENTIFYING LAYOUT, DIMENSIONS, MATERIALS, AND PRODUCTS FOR APPROVAL PRIOR TO CONSTRUCTION.



- NOTES:
- PICKETS ARE TO BE SELECT GRADE WESTERN RED CEDAR-SMOOTH ONE FACE AND TWO EDGES. CONSTRUCT SMOOTH FACE OF PICKETS TO FACE OUTSIDE OF PROPERTY. RAILINGS AND POSTS ARE TO BE NO. 1 GRADE ACQ TREATED SOUTHERN PINE.
 - ALL FASTENERS ARE TO BE STAINLESS STEEL.
 - FENCE IS TO BE FINISHED WITH A WHITE PAINT APPROVED FOR USE WITH ACQ TREATED WOOD AND WESTERN RED CEDAR. FURNISH OWNER WITH A MOCKUP OF PAINTED FENCE FOR APPROVAL PRIOR TO FINISHING THE FENCE.



- NOTES:
- ALL WOOD, EXCEPT WHERE NOTED, IS TO BE CLEAR GRADE WESTERN RED CEDAR. PICKETS AND RAILINGS ARE TO BE SMOOTH FOUR SIDES. TRIM BOARDS ARE TO BE SMOOTH ONE FACE AND TWO EDGES.
 - ALL FASTENERS ARE TO BE STAINLESS STEEL.
 - FENCE IS TO BE FINISHED WITH A WHITE PAINT APPROVED FOR USE WITH WESTERN RED CEDAR. FURNISH OWNER WITH A MOCKUP OF PAINTED FENCE FOR APPROVAL PRIOR TO FINISHING THE FENCE.
 - USE SQUARE MORTISING BIT IN RAILINGS TO RECEIVE PICKETS.
 - COORDINATE FINAL COLUMN ASSEMBLY LOCATIONS (TYP. OF 8) WITH SITE MANAGER FOR WOOD FENCING TYPE 2 (3/4" 8" MAX. CLEAR BETWEEN COLUMN ASSEMBLIES).

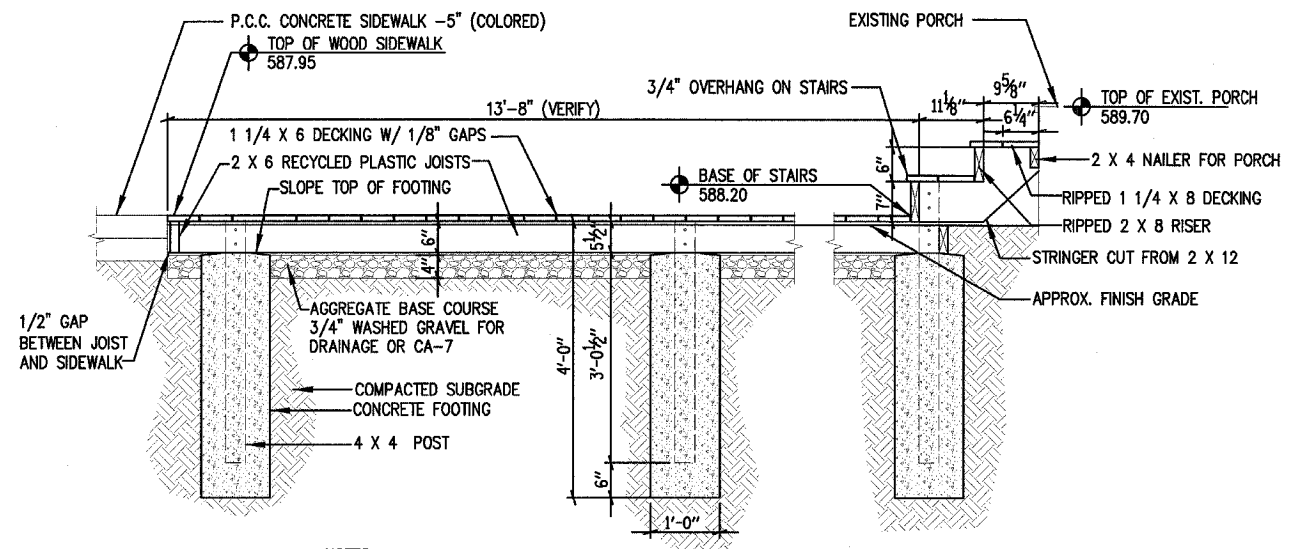
REVISIONS	
NAME	DATE

ILLINOIS DEPARTMENT OF TRANSPORTATION
IDOT / IHPA
GALENA STATE HISTORIC SITES
MISCELLANEOUS DETAILS

SCALE: VERT. 3/4"=1'-0"
HORIZ. 1/2"=1'-0"
DATE: 12/18/06

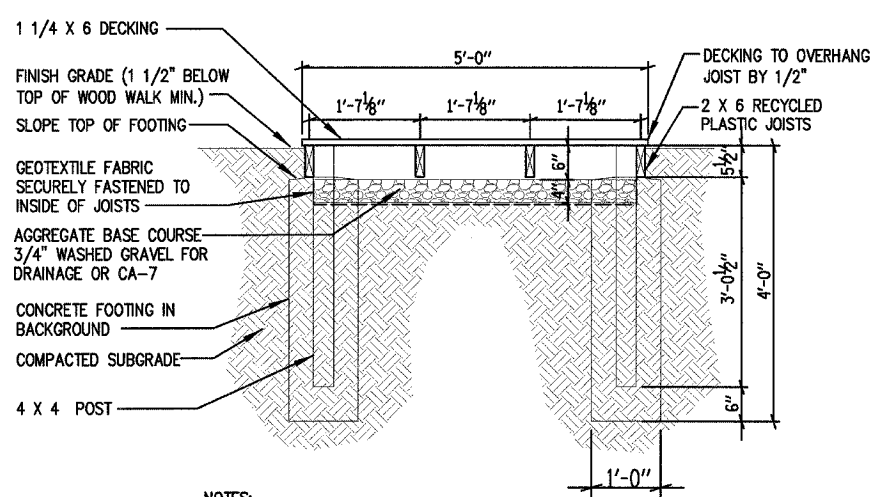
DRAWN BY: JJ
CHECKED BY: PJM

F.A. RTE.	SECTION	COUNTY	TOTAL SHEETS	SHEET NO.
		JO DAVIESS	39	29
STA.	TO STA.			
FED. ROAD DIST. NO.	ILLINOIS FED. AID PROJECT			



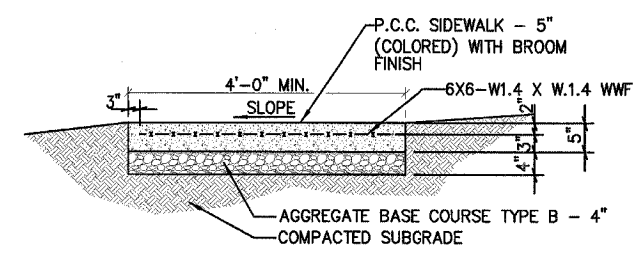
- NOTES:
1. FASTEN DECKING TO JOISTS WITH STAINLESS STEEL WOOD SCREWS.
 2. COLOR OF PLASTIC LUMBER TO BE SELECTED BY SITE MANAGER.
 3. ALL WOOD, EXCEPT WHERE NOTED IS TO BE NO. 1 ACQ TREATED SOUTHERN PINE.
 4. FASTEN JOISTS TO POSTS WITH STAINLESS STEEL LAG BOLTS.

WOOD SIDEWALK LONGITUDINAL SECTION
WASHBURNE HOUSE
SCALE: 3/4"=1'-0"

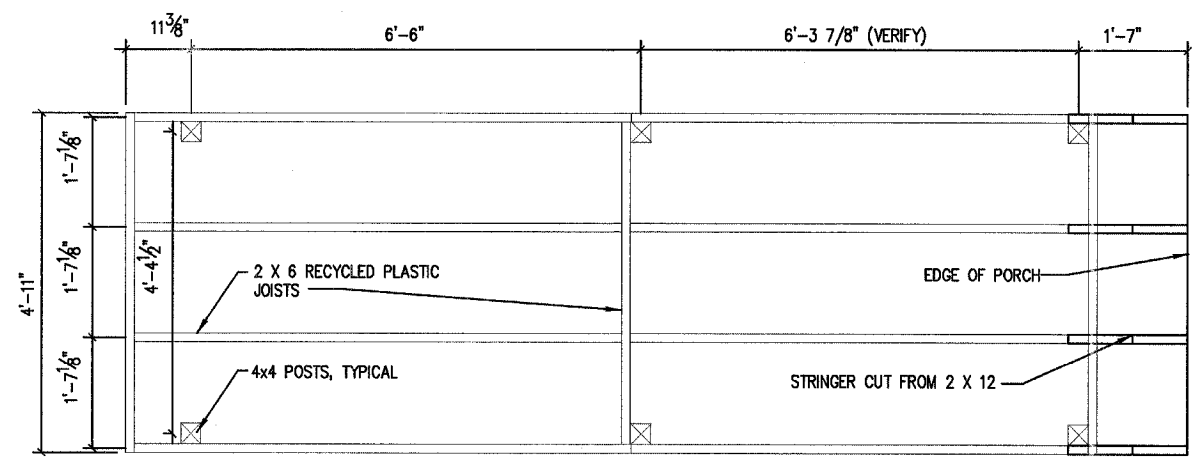


- NOTES:
1. FASTEN DECKING TO JOISTS WITH STAINLESS STEEL WOOD SCREWS.
 2. COLOR OF PLASTIC LUMBER TO BE SELECTED BY SITE MANAGER.
 3. ALL WOOD, EXCEPT WHERE NOTED IS TO BE NO. 1 ACQ TREATED SOUTHERN PINE.
 4. FASTEN JOISTS TO POSTS WITH STAINLESS STEEL LAG BOLTS.

WOOD SIDEWALK CROSS SECTION
WASHBURNE HOUSE
SCALE: 3/4"=1'-0"

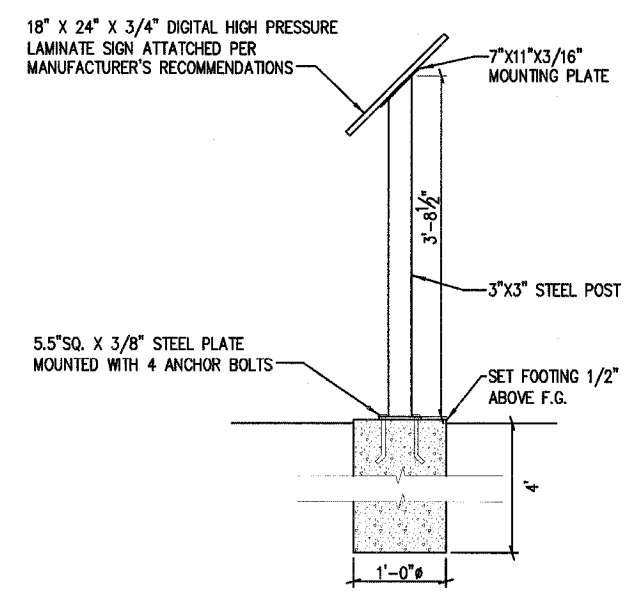


NOTE: COLOR OF PCC SIDEWALK TO MATCH CONCRETE "PINK" OF EXISTING SIDEWALK ALONG DECATUR ST.
PCC SIDEWALK - 5" (COLORED) DETAIL
SCALE: 3/4"=1'-0"



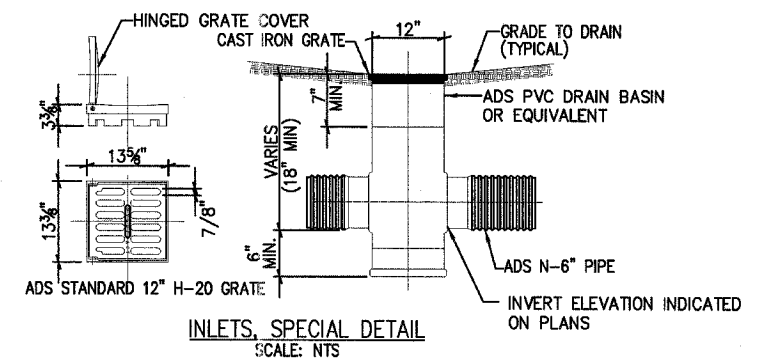
- NOTES:
1. COLOR OF PLASTIC LUMBER TO BE SELECTED BY SITE MANAGER.
 2. ALL WOOD, EXCEPT WHERE NOTED IS TO BE NO. 1 ACQ TREATED SOUTHERN PINE.
 3. ALL FASTENERS ARE TO BE STAINLESS STEEL.

WOOD SIDEWALK JOIST LAYOUT
WASHBURNE HOUSE
SCALE: 3/4"=1'-0"



- NOTES:
1. SIGN AND PEDESTAL TO BE FOSSIL INDUSTRIES, (800) 244-9809 OR EQUIVALENT.
 2. PEDESTAL TO BE POWDER COATED BLACK.
 3. SIGN GRAPHICS ARE BY OTHERS.
 4. LOCATE FOOTING 1'-6" O.C. FROM EDGE OF TRAIL WHERE INDICATED ON PLANS.

INTERPRETIVE SIGNAGE DETAIL
FIRST LADY PARK
SCALE: 1"=1'-0"



INLETS, SPECIAL DETAIL
SCALE: NTS

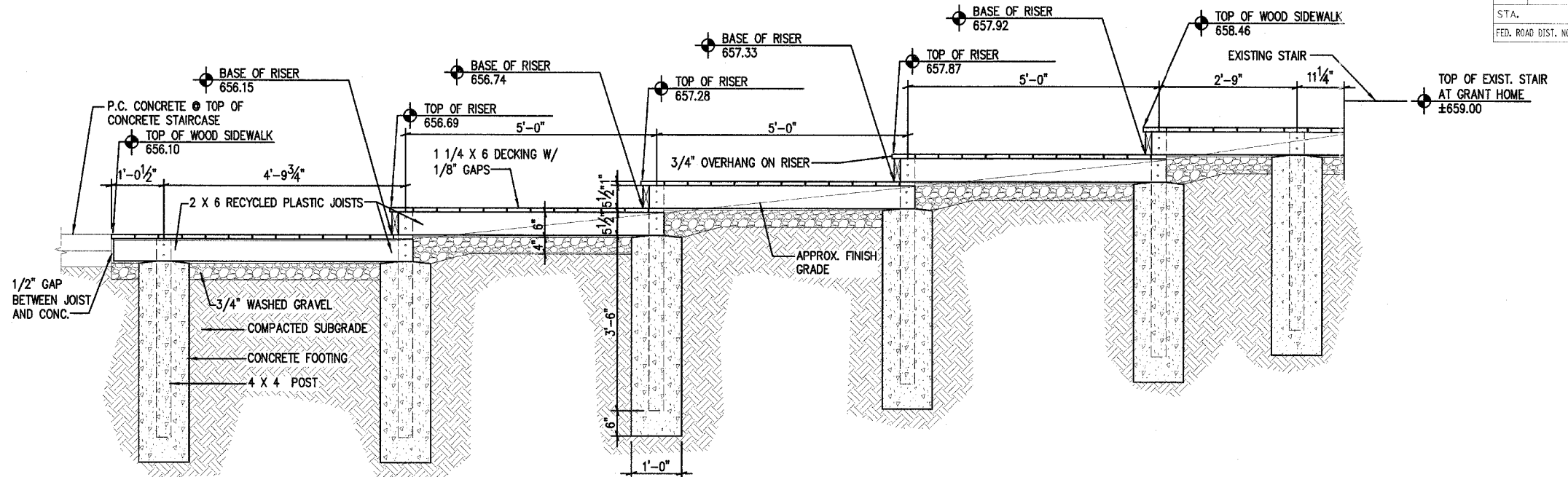
REVISIONS	
NAME	DATE

ILLINOIS DEPARTMENT OF TRANSPORTATION

IDOT / IHPA
GALENA STATE HISTORIC SITES
MISCELLANEOUS DETAILS

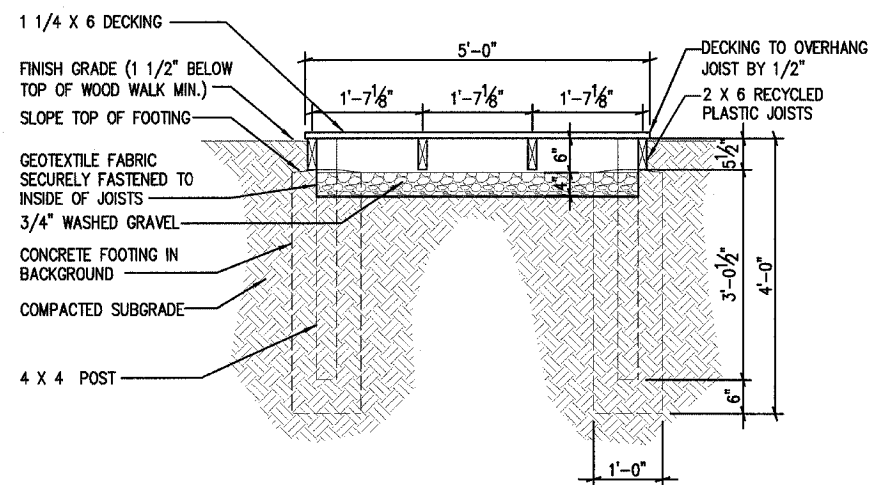
SCALE: VERT. / HORIZ. / DATE: 12/18/06
DRAWN BY: JJ
CHECKED BY: PJM

F.A. RTE.	SECTION	COUNTY	TOTAL SHEETS	SHEET NO.
		JO DAVIESS	39	30
STA.		TO STA.		
FED. ROAD DIST. NO.		ILLINOIS FED. AID PROJECT		



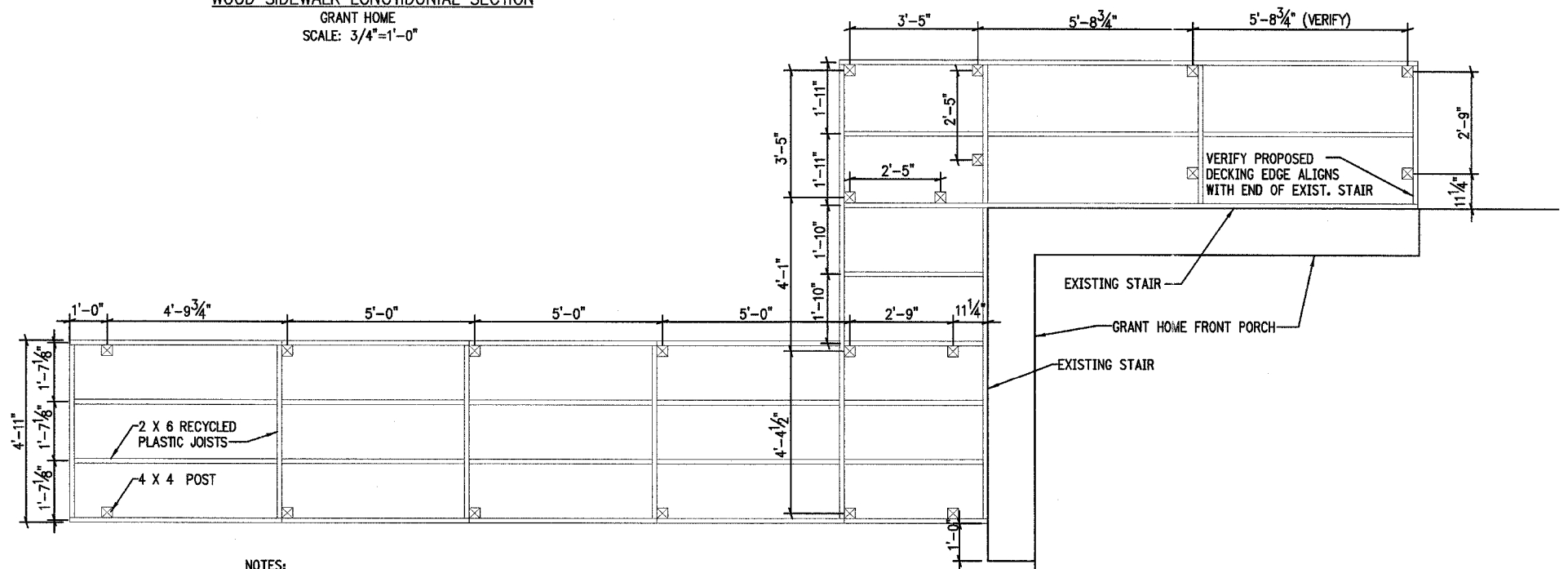
- NOTES:
1. FASTEN DECKING TO JOISTS WITH STAINLESS STEEL WOOD SCREWS.
 2. COLOR OF PLASTIC LUMBER TO BE SELECTED BY SITE MANAGER.
 3. ALL WOOD, EXCEPT WHERE NOTED IS TO BE NO. 1 ACQ TREATED SOUTHERN PINE.
 4. FASTEN JOISTS TO POSTS WITH STAINLESS STEEL LAG BOLTS.
 5. VERIFY ELEVATIONS OF EXISTING STAIR AND TOP OF CONCRETE STAIRCASE PRIOR TO CONSTRUCTION OF WOOD WALKWAY.

WOOD SIDEWALK LONGITUDINAL SECTION
GRANT HOME
SCALE: 3/4"=1'-0"



- NOTES:
1. FASTEN DECKING TO JOISTS WITH STAINLESS STEEL WOOD SCREWS.
 2. COLOR OF PLASTIC LUMBER TO BE SELECTED BY SITE MANAGER.
 3. ALL WOOD, EXCEPT WHERE NOTED IS TO BE NO. 1 ACQ TREATED SOUTHERN PINE.
 4. FASTEN JOISTS TO POSTS WITH STAINLESS STEEL LAG BOLTS.

WOOD SIDEWALK CROSS SECTION
GRANT HOME
SCALE: 3/4"=1'-0"



- NOTES:
1. COLOR OF PLASTIC LUMBER TO BE SELECTED BY SITE MANAGER.
 2. ALL WOOD, EXCEPT WHERE NOTED IS TO BE NO. 1 ACQ TREATED SOUTHERN PINE.
 3. ALL FASTENERS ARE TO BE STAINLESS STEEL.

WOOD SIDEWALK JOIST LAYOUT
GRANT HOME
SCALE: 1/2"=1'-0"

REVISIONS	
NAME	DATE

ILLINOIS DEPARTMENT OF TRANSPORTATION
IDOT / IHPA
GALENA STATE HISTORIC SITES
MISCELLANEOUS DETAILS

SCALE: VERT.
HORIZ.
DATE: 12/18/06

DRAWN BY: JJ
CHECKED BY: PJM

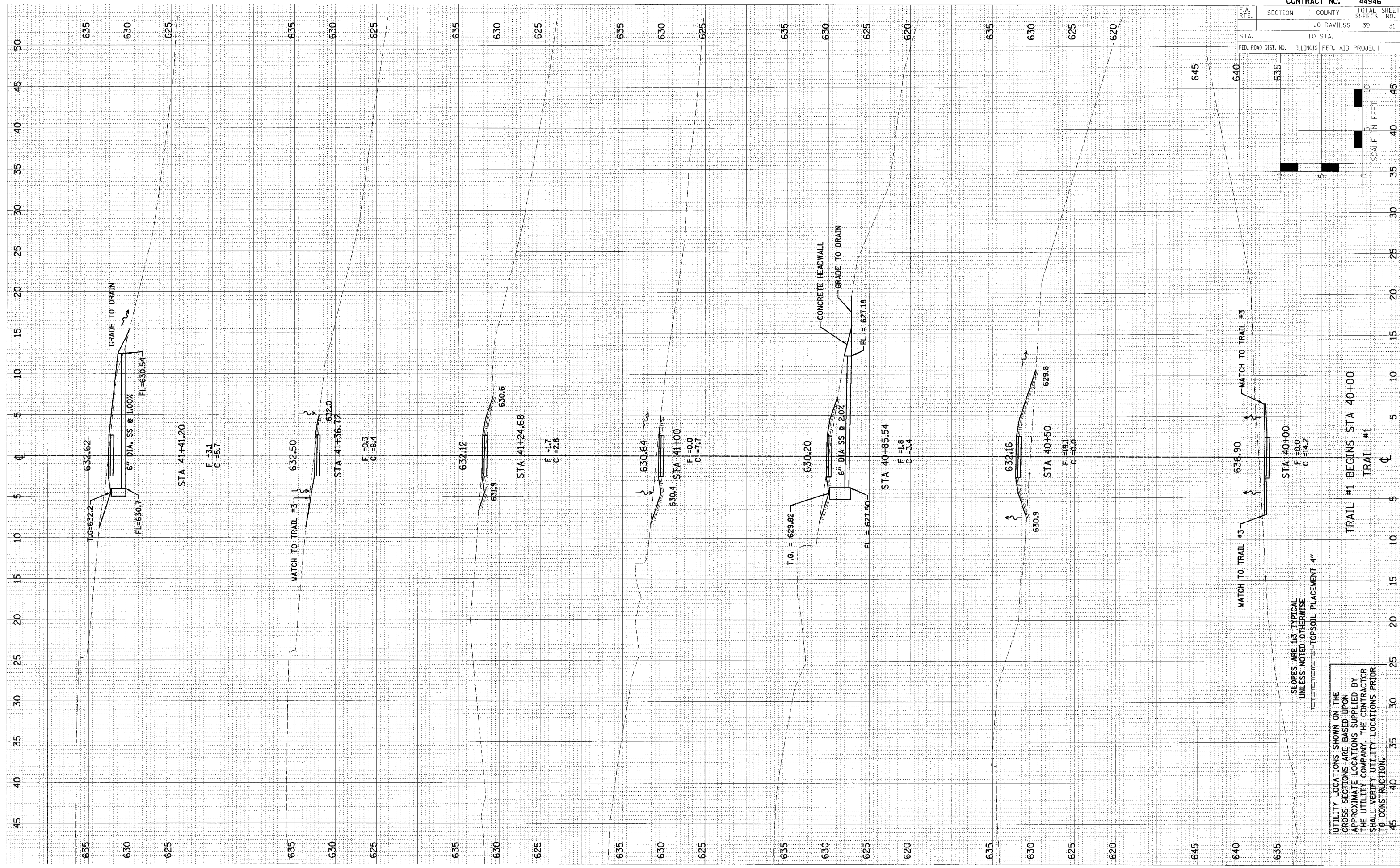
F.A. RTE.	SECTION	COUNTY	TOTAL SHEETS	SHEET NO.
	JO DAVIESS		39	31
STA.	TO STA.			
FED. ROAD DIST. NO.	ILLINOIS	FED. AID PROJECT		



FINAL SURVEY DRAWING
 DATE: _____ BY: _____
 CHECKED: _____
 DESIGNED: _____
 DRAWN: _____
 PLOTTED: _____
 TEMPLATE: _____
 AREAS: _____
 AREAS CHECKED: _____

ORIGINAL SURVEY DRAWING
 DATE: _____ BY: _____
 CHECKED: _____
 DESIGNED: _____
 DRAWN: _____
 PLOTTED: _____
 TEMPLATE: _____
 AREAS: _____
 AREAS CHECKED: _____

PLOT DATE = 8/04/24
 FILE NAME = 8141L14
 PLOT SCALE = 8/32000
 USER NAME = BUBENW



SLOPES ARE 1:3 TYPICAL
 UNLESS NOTED OTHERWISE
 TOPSOIL PLACEMENT 4"

UTILITY LOCATIONS SHOWN ON THE
 CROSS SECTIONS ARE BASED UPON
 APPROXIMATE LOCATIONS SUPPLIED BY
 THE UTILITY COMPANY. THE CONTRACTOR
 SHALL VERIFY UTILITY LOCATIONS PRIOR
 TO CONSTRUCTION.

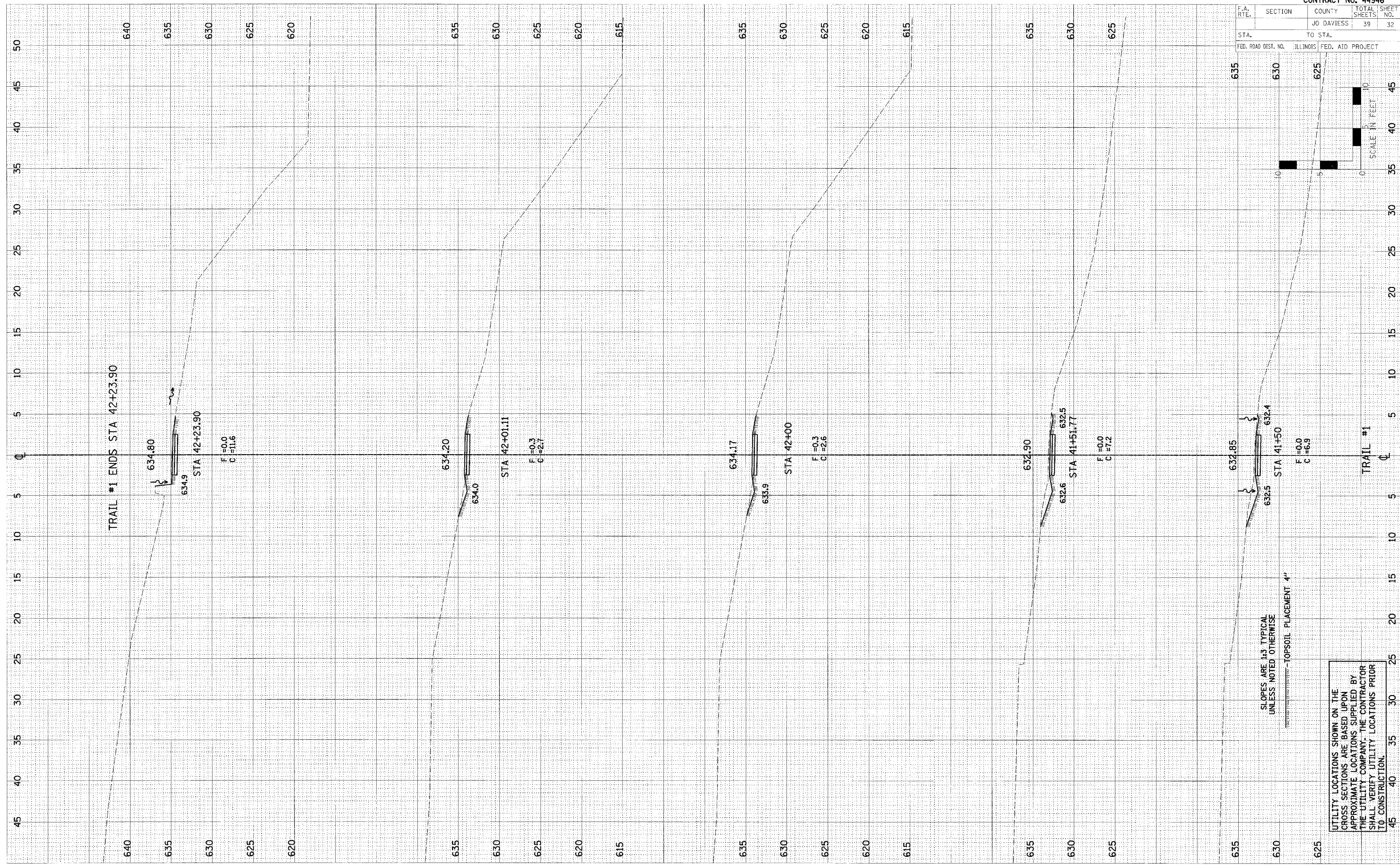
TRAIL #1 BEGINS STA 40+00
 TRAIL #1

F.A. RTE.	SECTION	COUNTY	TOTAL SHEETS	SHEET NO.
		JO DAVIESS	39	32
STA.	TO STA.			
FED. ROAD DIST. NO.	ILLINOIS	FED. AID PROJECT		


FINAL	DATE
SURVEY	BY
NOTE BOOK	
AREAS CHECKED	

ORIGINAL	DATE
SURVEY	BY
NOTE BOOK	
AREAS CHECKED	

PLOT DATE = #DATE#
 FILE NAME = #FILE#
 PLOT SCALE = #SCALE#
 USER NAME = #USER#



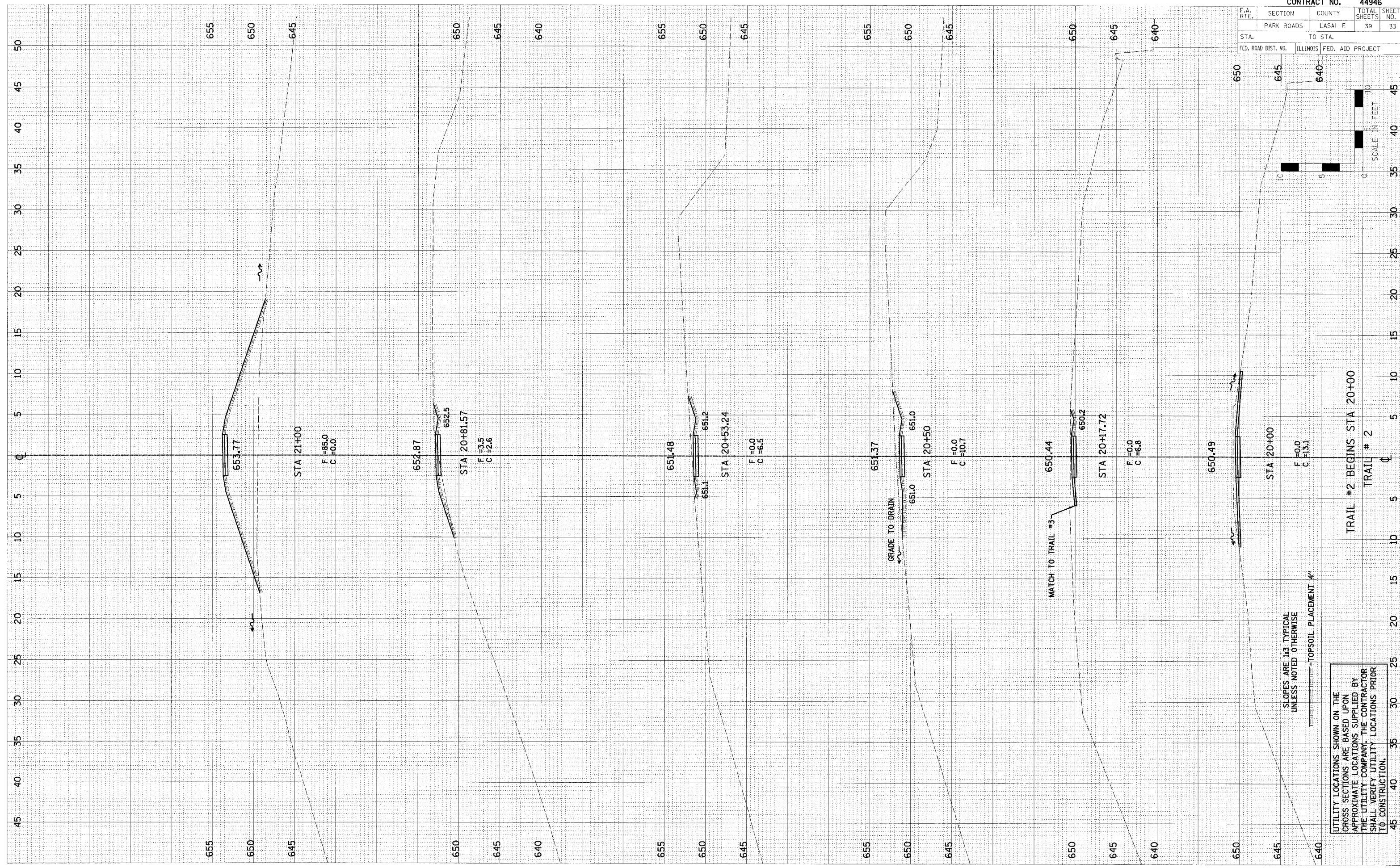
UTILITY LOCATIONS SHOWN ON THE CROSS SECTIONS ARE BASED UPON APPROXIMATE LOCATIONS SUPPLIED BY THE UTILITY COMPANY. THE CONTRACTOR SHALL VERIFY UTILITY LOCATIONS PRIOR TO CONSTRUCTION.



PLOT DATE = #DATE#
 FILE NAME = #FILE#
 PLOT SCALE = #SCALE#
 USER NAME = #USER#

ORIGINAL SURVEY
 SURVEYED BY
 DATE

FINAL SURVEY
 SURVEYED BY
 DATE



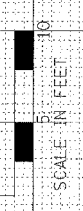
SLOPES ARE 1:3 TYPICAL
 UNLESS NOTED OTHERWISE

TOPSOIL PLACEMENT 4"

UTILITY LOCATIONS SHOWN ON THE
 CROSS SECTIONS ARE BASED UPON
 APPROXIMATE LOCATIONS SUPPLIED BY
 THE UTILITY COMPANY. THE CONTRACTOR
 SHALL VERIFY UTILITY LOCATIONS PRIOR
 TO CONSTRUCTION.

TRAIL #2 BEGINS STA 20+00
 TRAIL #2

F.A. RTE.		CONTRACT NO. 44946	
SECTION	COUNTY	TOTAL SHEETS	SHEET NO.
PARK ROADS	LASALLE	39	33
STA. TO STA.		FED. AID PROJECT	
FED. ROAD DIST. NO.	ILLINOIS		

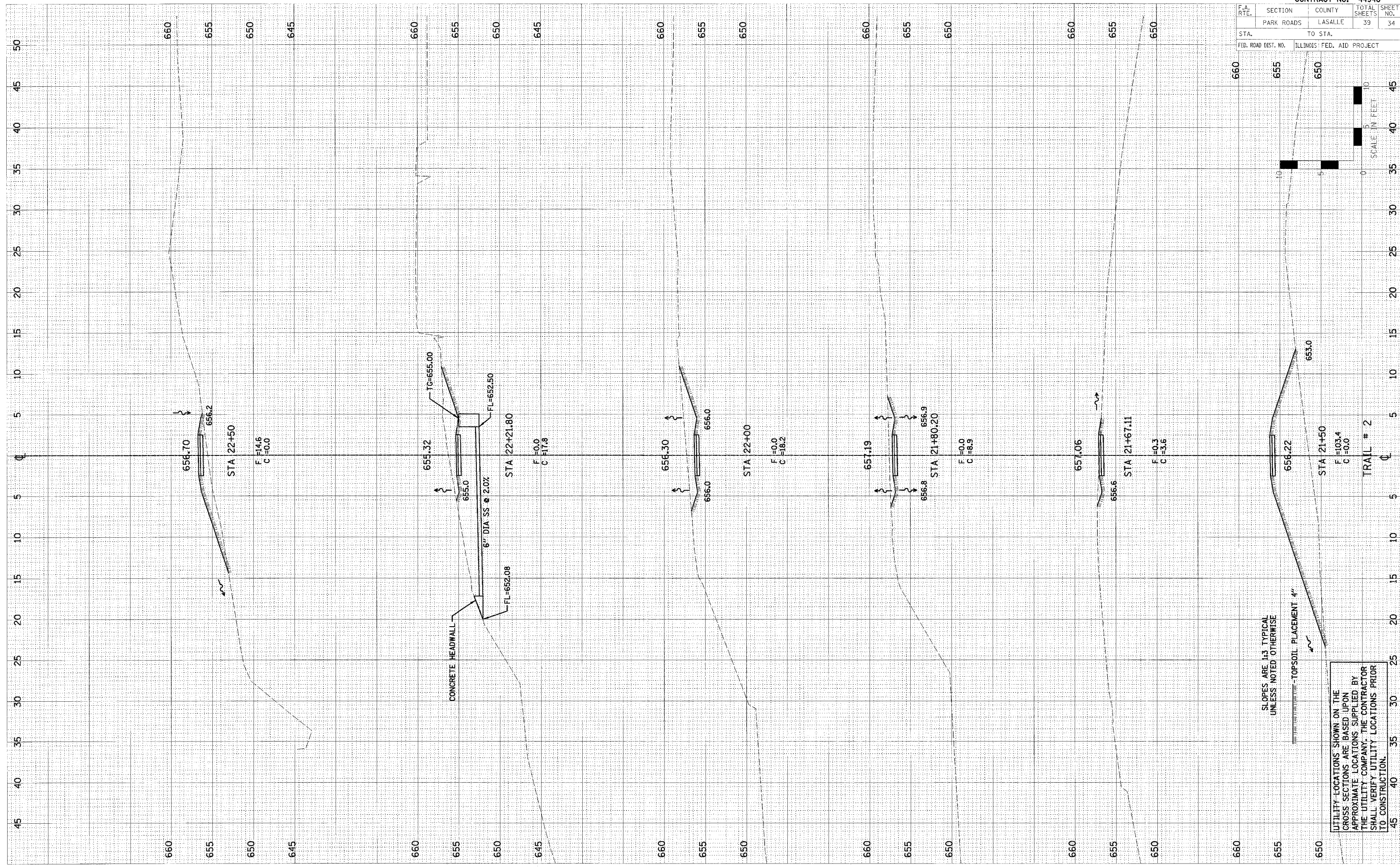


F.A. RTE.	SECTION	COUNTY	TOTAL SHEETS	SHEET NO.
	PARK ROADS	LASALLE	39	34
STA.	TO STA.			
FED. ROAD DIST. NO.	ILLINOIS FED. AID PROJECT			

ORIGINAL SURVEY	DATE
REVISIONS	BY
NOTED	
PLANNED	
PLOTTED	
TEMPERATURE	
AREAS	
SEALS CHECKED	

ORIGINAL SURVEY	DATE
REVISIONS	BY
NOTED	
PLANNED	
PLOTTED	
TEMPERATURE	
AREAS	
SEALS CHECKED	

PLOT DATE = #DATE#
 FILE NAME = #FILE#*
 PLOT SCALE = #SCALE#
 USER NAME = #USER#



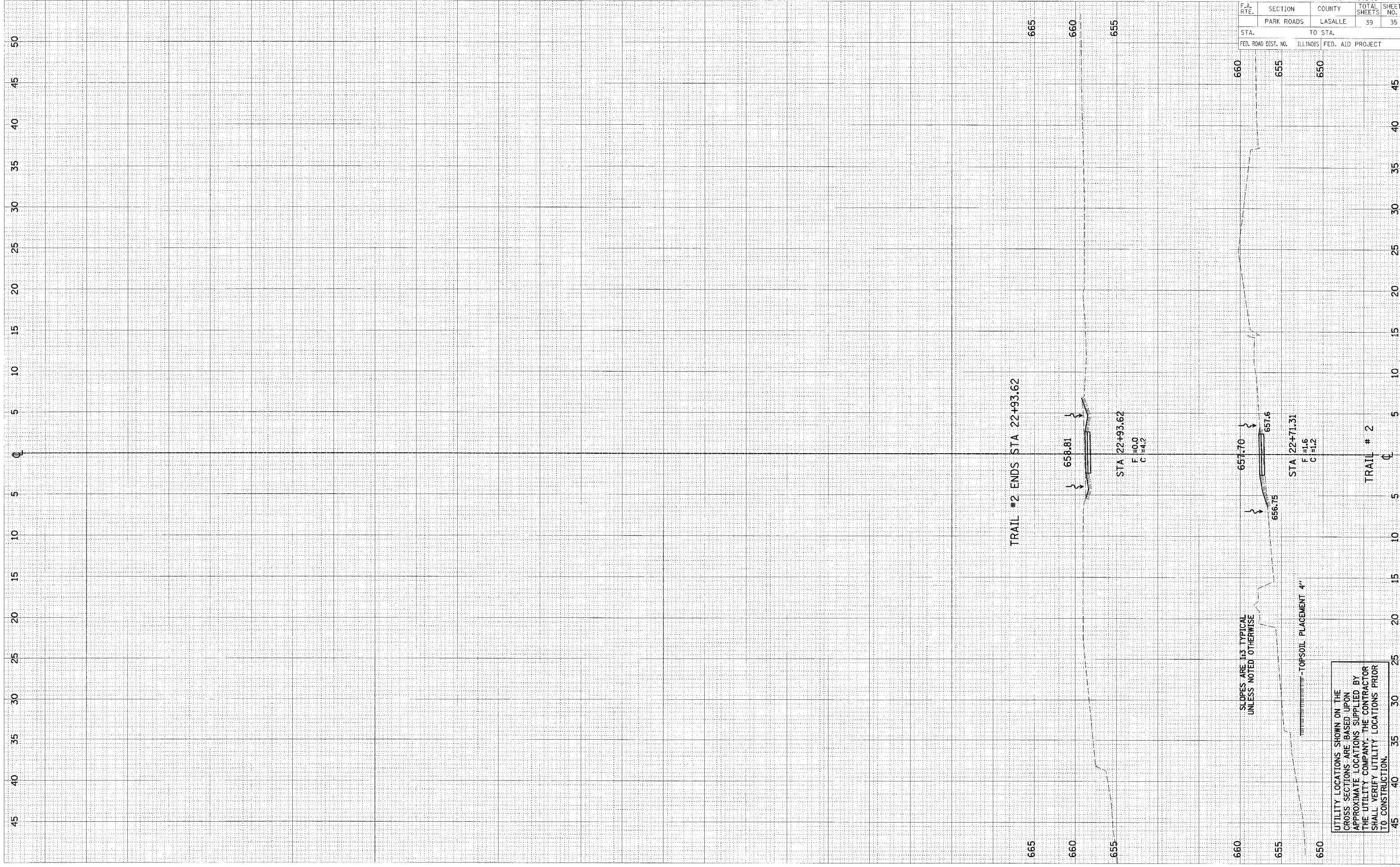
SLOPES ARE #F# TYPICAL
 UNLESS NOTED OTHERWISE

UTILITY LOCATIONS SHOWN ON THE
 CROSS SECTIONS ARE BASED UPON
 APPROXIMATE LOCATIONS SUPPLIED BY
 THE UTILITY COMPANY. THE CONTRACTOR
 SHALL VERIFY UTILITY LOCATIONS PRIOR
 TO CONSTRUCTION.

PLOT DATE = 04/18/13
 FILE NAME = #FILE#
 PLOT SCALE = #SCALE#
 USER NAME = #USER#

ORIGINAL SURVEY BY DATE
 NOTE BOOK TEMPL. AREA
 NO. AREA

FINAL SURVEY BY DATE
 NOTE BOOK TEMPL. AREA
 NO. AREA



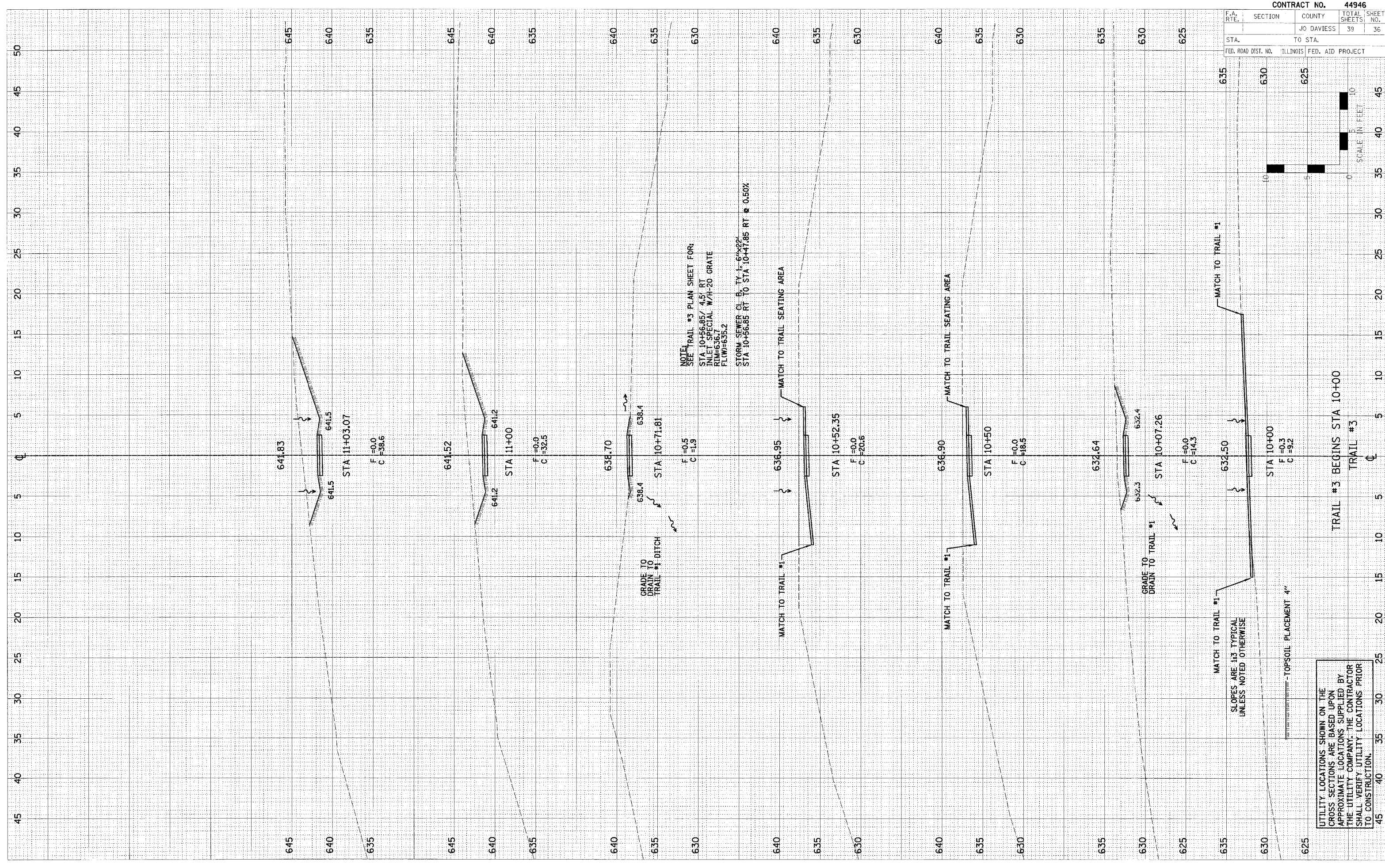
UTILITY LOCATIONS SHOWN ON THE CROSS SECTIONS ARE BASED UPON APPROXIMATE LOCATIONS SUPPLIED BY THE UTILITY COMPANY. THE CONTRACTOR SHALL VERIFY UTILITY LOCATIONS PRIOR TO CONSTRUCTION.

CONTRACT NO. 44946				
F.A. RTE.	SECTION	COUNTY	TOTAL SHEETS	SHEET NO.
	PARK ROADS	LASALLE	39	35
STA.	TO STA.			
FED. ROAD DIST. NO.	ILLINOIS FED. AID PROJECT			

PLOT DATE = 8/27/13
 FILE NAME = 8FILEL3
 PLOT SCALE = 8Scales
 USER NAME = 8USER8

ORIGINAL SURVEY
 SURVEY NO. _____ DATE _____
 NOTE BOOK NO. _____
 TEMPLATE AREAS CHECKED _____

FINAL SURVEY
 SURVEY NO. _____ DATE _____
 NOTE BOOK NO. _____
 TEMPLATE AREAS CHECKED _____



NOTE:
 SEE TRAIL #3 PLAN SHEET FOR:
 STA 10+56.85/ 4.5' RT
 INLET SPECIAL W/11-20 GRATE
 RIM=636.1
 FLW=635.2
 STORM SEWER ON E. SIDE OF TRAIL #3
 STA 10+56.85 RT TO STA 10+41.85 RT @ 0.50%

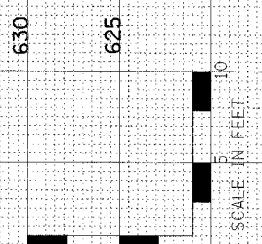
SLOPES ARE 13 TYPICAL
 UNLESS NOTED OTHERWISE

TOPSOIL PLACEMENT 4"

UTILITY LOCATIONS SHOWN ON THE
 CROSS SECTIONS ARE BASED UPON
 APPROXIMATE LOCATIONS SUPPLIED BY
 THE UTILITY COMPANY. THE CONTRACTOR
 SHALL VERIFY UTILITY LOCATIONS PRIOR
 TO CONSTRUCTION.

TRAIL #3 BEGINS STA 10+00
 TRAIL #3

CONTRACT NO. 44946	
F.A. RTE.	SECTION
JO DAVIESS	COUNTY
39	TOTAL SHEETS
36	SHEET NO.
STA.	TO STA.
FED. ROAD DIST. NO.	ILLINOIS
FED. AID PROJECT	

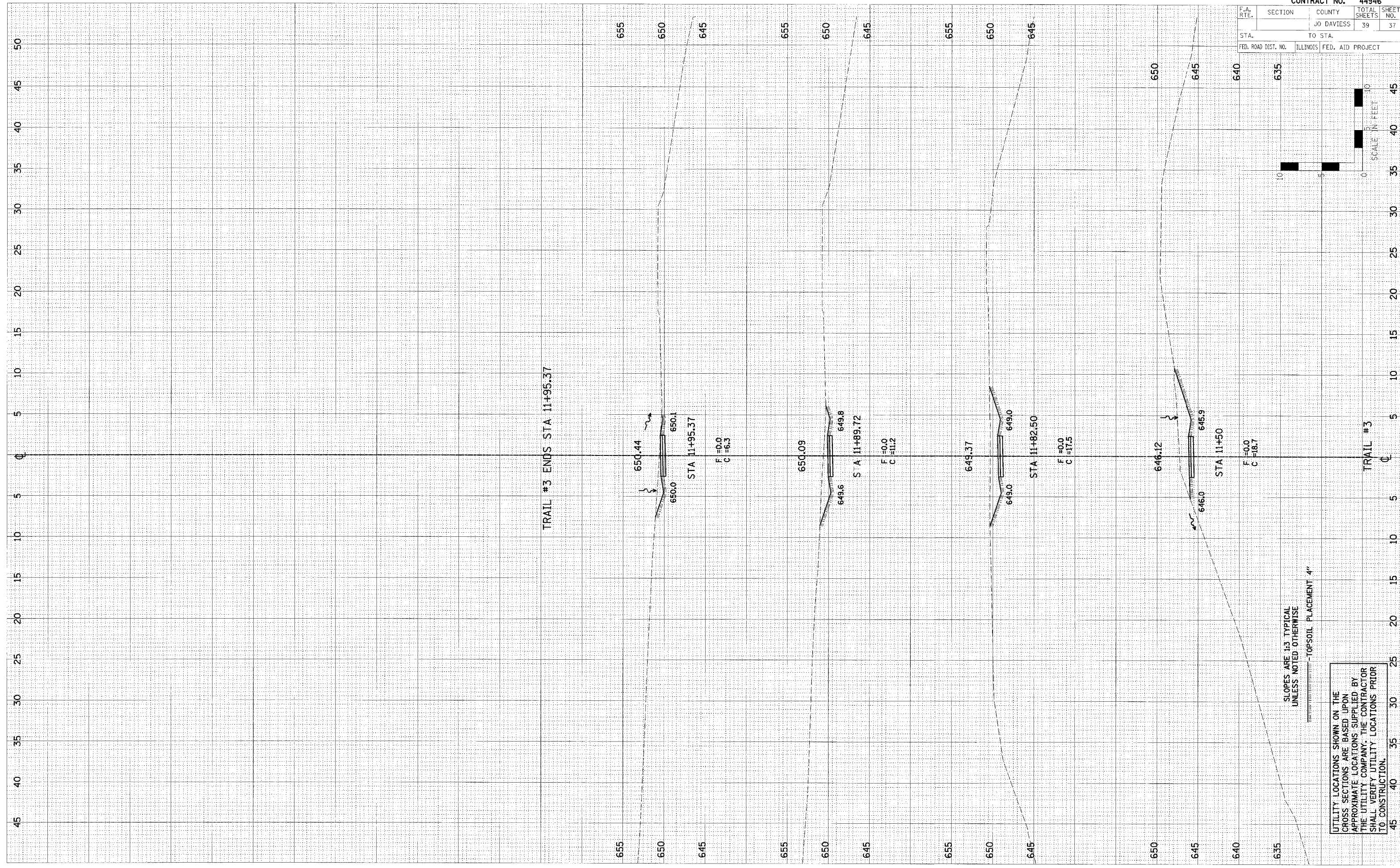


F.A. RTE.	SECTION	COUNTY	TOTAL SHEETS	SHEET NO.
		JO DAVIESS	39	37
STA.	TO STA.			
FED. ROAD DIST. NO.	ILLINOIS	FED. AID PROJECT		

FINAL SURVEY	DATE
BY	
NO. 1	
NO. 2	
NO. 3	
NO. 4	
NO. 5	
NO. 6	
NO. 7	
NO. 8	
NO. 9	
NO. 10	
NO. 11	
NO. 12	
NO. 13	
NO. 14	
NO. 15	
NO. 16	
NO. 17	
NO. 18	
NO. 19	
NO. 20	
NO. 21	
NO. 22	
NO. 23	
NO. 24	
NO. 25	
NO. 26	
NO. 27	
NO. 28	
NO. 29	
NO. 30	
NO. 31	
NO. 32	
NO. 33	
NO. 34	
NO. 35	
NO. 36	
NO. 37	
NO. 38	
NO. 39	
NO. 40	
NO. 41	
NO. 42	
NO. 43	
NO. 44	
NO. 45	
NO. 46	
NO. 47	
NO. 48	
NO. 49	
NO. 50	

ORIGINAL SURVEY	DATE
BY	
NO. 1	
NO. 2	
NO. 3	
NO. 4	
NO. 5	
NO. 6	
NO. 7	
NO. 8	
NO. 9	
NO. 10	
NO. 11	
NO. 12	
NO. 13	
NO. 14	
NO. 15	
NO. 16	
NO. 17	
NO. 18	
NO. 19	
NO. 20	
NO. 21	
NO. 22	
NO. 23	
NO. 24	
NO. 25	
NO. 26	
NO. 27	
NO. 28	
NO. 29	
NO. 30	
NO. 31	
NO. 32	
NO. 33	
NO. 34	
NO. 35	
NO. 36	
NO. 37	
NO. 38	
NO. 39	
NO. 40	
NO. 41	
NO. 42	
NO. 43	
NO. 44	
NO. 45	
NO. 46	
NO. 47	
NO. 48	
NO. 49	
NO. 50	

PLOT DATE = #DATE#
 FILE NAME = #FILE#
 PLOT SCALE = #SCALE#
 USER NAME = #USER#

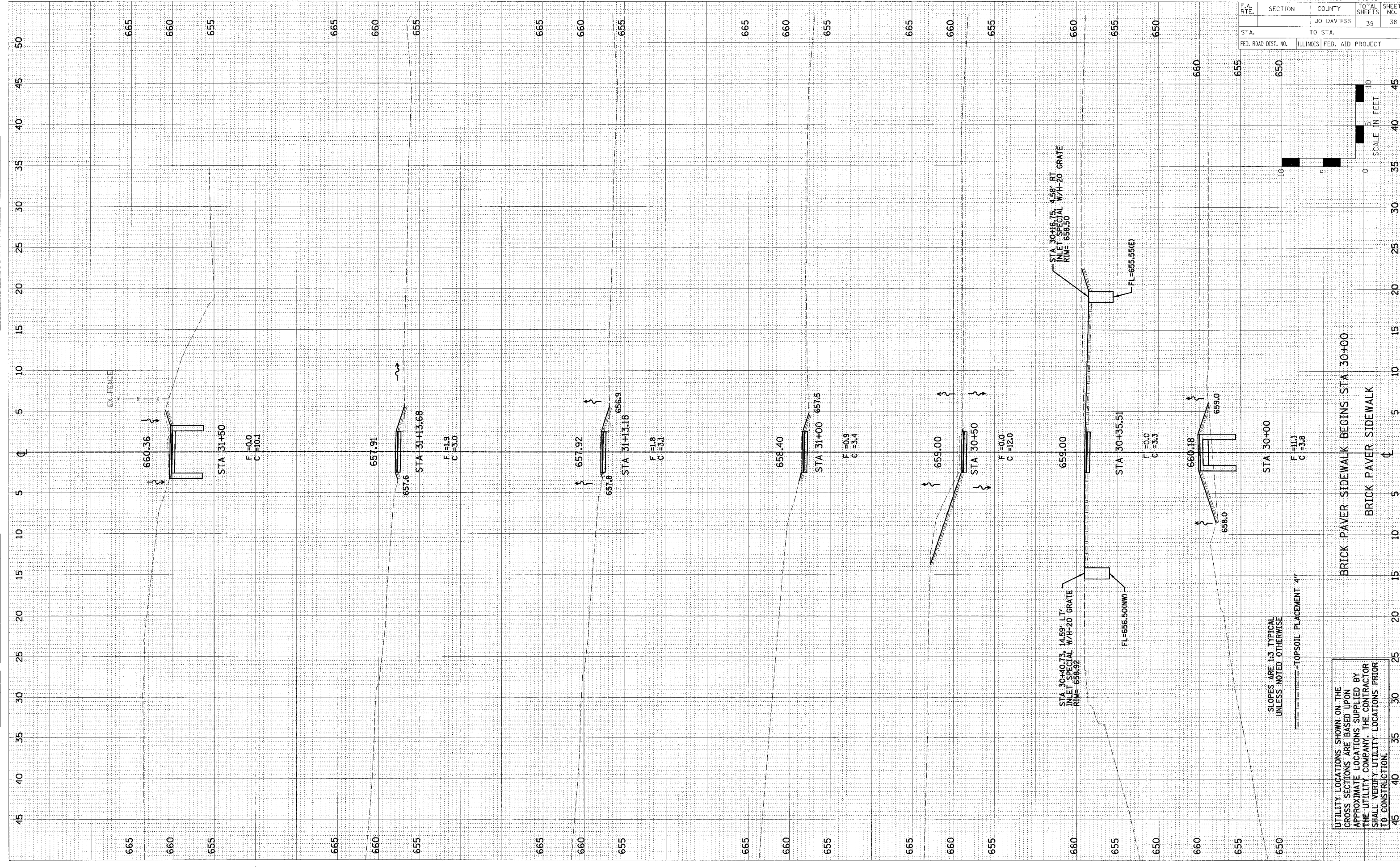


SCALE IN FEET

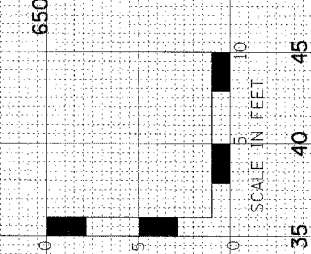
SURVEYED BY: _____ DATE: _____
 SURVEY: _____
 NOTE BOOK: _____
 AREAS: _____
 AREAS (SHEETS): _____

SURVEYED BY: _____ DATE: _____
 SURVEY: _____
 NOTE BOOK: _____
 AREAS: _____
 AREAS (SHEETS): _____

PLOT DATE = 8/20/14
 FILE NAME = 8/FILE14
 PLOT SCALE = 8/SCALE1
 USER NAME = 8/USER14



CONTRACT NO. 44946	
F.A. RTE.	SECTION COUNTY TOTAL SHEETS SHEET NO.
	JO DAVIESS 39 38
STA.	TO STA.
FED. ROAD DIST. NO.	ILLINOIS FED. AID PROJECT



SLOPES ARE 1:3 TYPICAL
 UNLESS NOTED OTHERWISE
 TOPSOIL PLACEMENT 4"

BRICK PAVER SIDEWALK BEGINS STA 30+00
 BRICK PAVER SIDEWALK


UTILITY LOCATIONS SHOWN ON THE
 CROSS SECTIONS ARE BASED UPON
 APPROXIMATE LOCATIONS SUPPLIED BY
 THE UTILITY COMPANY. THE CONTRACTOR
 SHALL VERIFY UTILITY LOCATIONS PRIOR
 TO CONSTRUCTION.

F.A. RTE.	SECTION	COUNTY	TOTAL SHEETS	SHEET NO.
	JO DAVIESS		39	39
STA.	TO STA.			
FED. ROAD DIST. NO.	ILLINOIS	FED. AID PROJECT		

FINAL SURVEY	DATE
BY	
REVISIONS	
NO.	DESCRIPTION

DATE	BY
REVISIONS	
NO.	DESCRIPTION

PLOT DATE = #DATE#
 FILE NAME = #FILE#
 PLOT SCALE = #SCALE#
 USER NAME = #USER#



UTILITY LOCATIONS SHOWN ON THE CROSS SECTIONS ARE BASED UPON APPROXIMATE LOCATIONS SUPPLIED BY THE UTILITY COMPANY. THE CONTRACTOR SHALL VERIFY UTILITY LOCATIONS PRIOR TO CONSTRUCTION.

SLOPES ARE 1:3 TYPICAL UNLESS NOTED OTHERWISE
 TOPSOIL PLACEMENT 4"

BRICK PAVER SIDEWALK

BRICK PAVER SIDEWALK ENDS STA 33+36.34

SCALE IN FEET

