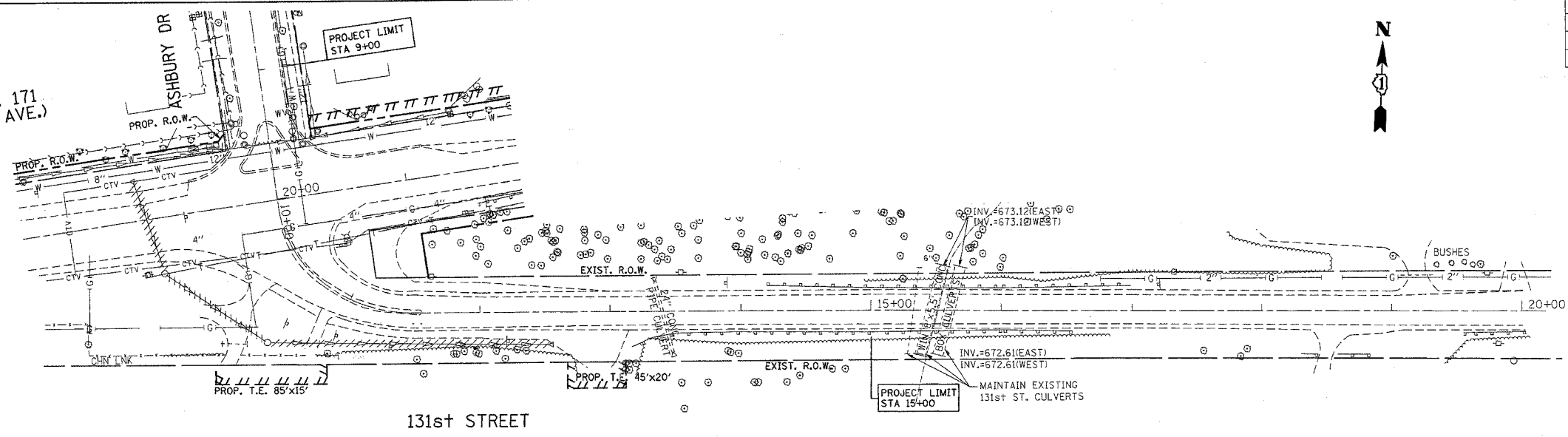


F.A.P. RTE.	SECTION	COUNTY	TOTAL SHEETS	SHEET NO.
577	3114 N-1	COOK		27
STA. 9+00		TO STA. 20+00		
FED. ROAD DIST. NO.	ILLINOIS	FED. AID PROJECT		

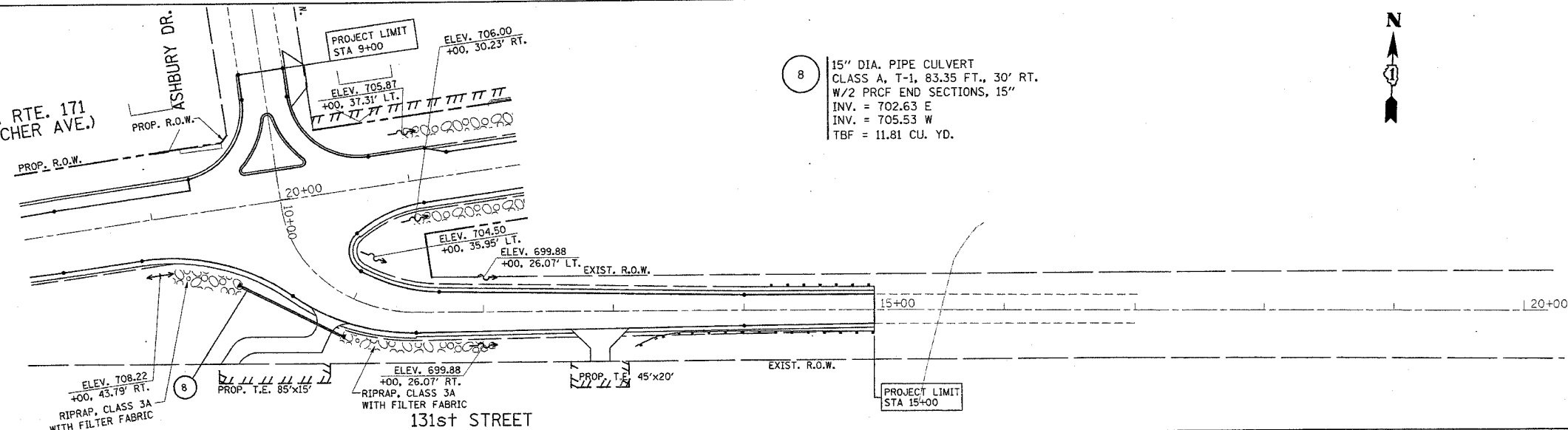


IL. RTE. 171
(ARCHER AVE.)

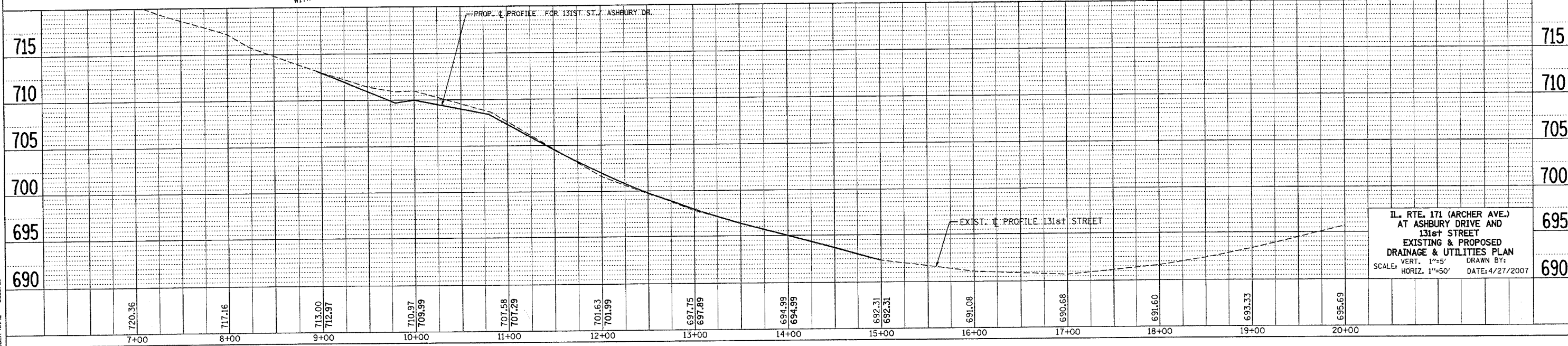


131st STREET

IL. RTE. 171
(ARCHER AVE.)



131st STREET



IL. RTE. 171 (ARCHER AVE.)
AT ASHBURY DRIVE AND
131st STREET
EXISTING & PROPOSED
DRAINAGE & UTILITIES PLAN
SCALE: VERT. 1"=5' HORIZ. 1"=50' DATE: 4/27/2007

PLAN

DATE	BY

REVISIONS

NO.	DESCRIPTION

PROFILE

DATE	BY

REVISIONS

NO.	DESCRIPTION

PLT DATE = 4/27/2007
FILE NAME = C:\pcc\mca\pl1362\ah-dr-utn-badgn
PLT SCALE = 1/8"=1'-0" / IN.
USER NAME = baard1