

F.A. RTE.	SECTION	COUNTY	TOTAL SHEETS	SHEET NO.
55	99 (1&2) WRS-2	WILL	228	1
			112	
			240	

STATE OF ILLINOIS
DEPARTMENT OF TRANSPORTATION
DIVISION OF HIGHWAYS
**PROPOSED
HIGHWAY PLANS**

FOR INDEX OF SHEETS, SEE SHEET NO. 2

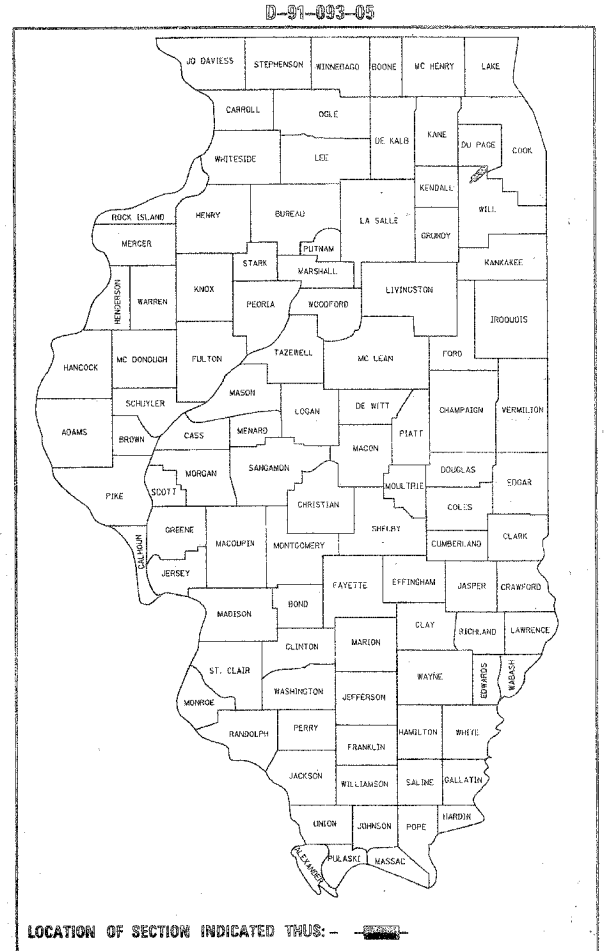
TRAFFIC DATA

ADT (2030) :
U.S. 52 to U.S. 30 = 60,000
POSTED SPEED : 65 mph

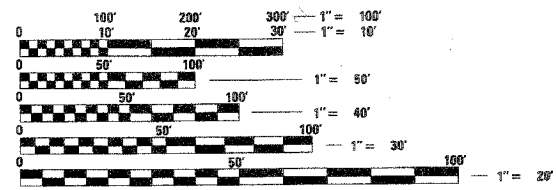
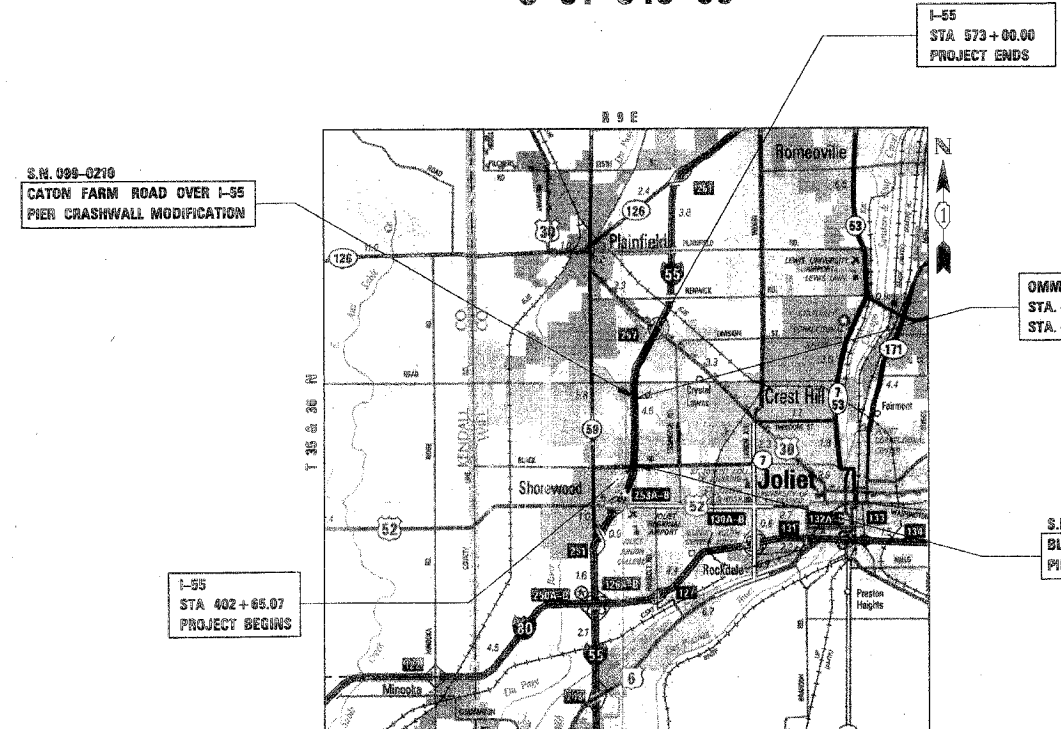
**F.A.I. ROUTE 55 (INTERSTATE 55)
WIDENING AND RESURFACING
FROM BLACK ROAD TO U.S. ROUTE 30 (PLAINFIELD ROAD)**

**SECTION: 99 (1&2) WRS-2
PROJECT NO.: IM-055-6(229)252**

**WILL COUNTY
C-91-348-06**



MICROFILMED _____
REEL NUMBER _____
AWARDED _____
RESIDENT ENGINEER _____
AS BUILT CHANGES WERE MADE
ON THE FOLLOWING SHEETS _____



FULL SIZE PLANS HAVE BEEN PREPARED USING STANDARD ENGINEERING SCALES. REDUCED SIZED PLANS WILL NOT CONFORM TO STANDARD SCALES. IN MAKING MEASUREMENTS ON REDUCED PLANS, THE ABOVE SCALES MAY BE USED.

J.U.L.I.E.
JOINT UTILITY LOCATION INFORMATION FOR EXCAVATION
1-800-892-0123

SEE SHEET 2 FOR BRIDGE STRUCTURE NUMBERS AND LOCATIONS
I-55 GROSS LENGTH OF PROJECT = 17034.93 feet (3.226 miles)
I-55 NET LENGTH OF PROJECT = 16939.43 feet (3.206 miles)



DOUGLAS D. HANSEN, P.E.
IL. REG. NO. 062-045293
EXPIRES: 11/30/2007
DATE: 2/8/2007

TENG
TENG & ASSOCIATES, INC.
ENGINEERS/ARCHITECTS/PLANNERS
205 N. MICHIGAN AVE. CHICAGO, IL 60601

STATE OF ILLINOIS
DEPARTMENT OF TRANSPORTATION
DIVISION OF HIGHWAYS

SUBMITTED February 14, 2007

Eric O'Keefe, P.E.
DEPUTY DIRECTOR OF HIGHWAYS, REGION ENGINEER

May 11, 2007
Eric E. Hanko, P.E.
ENGINEER OF DESIGN AND ENVIRONMENT

May 11, 2007
Milton R. Suss, P.E.
DIRECTOR OF HIGHWAYS, CHIEF ENGINEER

**PRINTED BY THE AUTHORITY
OF THE STATE OF ILLINOIS**

DISTRICT 1 - DESIGN /CONSULTANT SERVICES
PROJECT MANAGER: RAJENDRA SHAH 847-705-4555

CONTRACT NO. 60B46