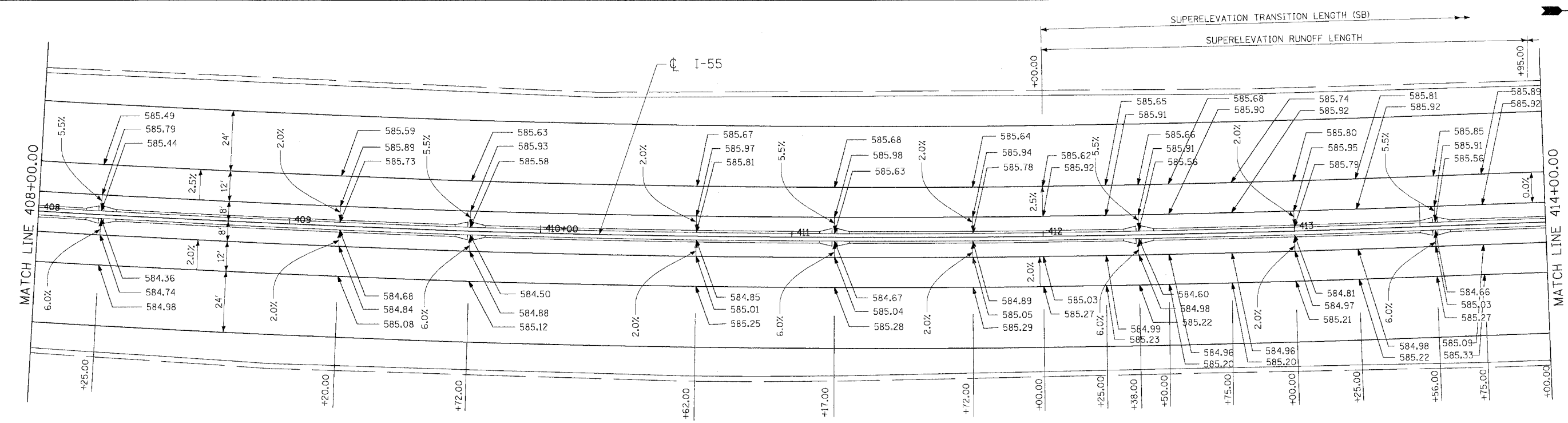
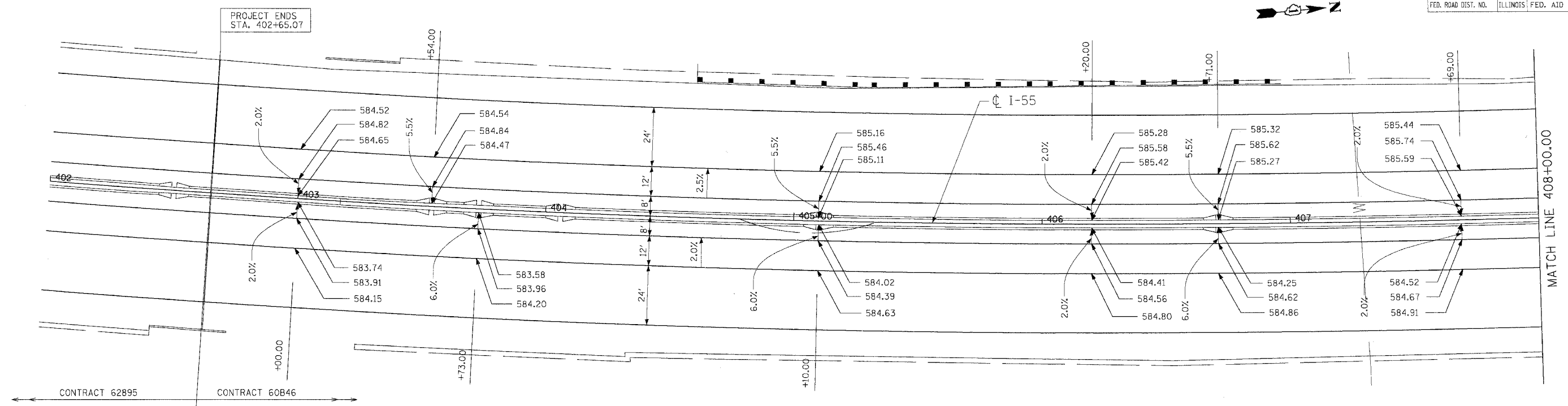
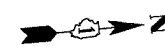


F.A.I. RTE.	SECTION	COUNTY	TOTAL SHEETS	SHEET NO.
55	99 (1&2) WRS-2	WILL	228	54
STA. TO STA.		ILLINOIS FED. AID PROJECT		



PLOT DATE = 02/23/07
 FILE NAME = 60B46.DWG
 PLOT SCALE = 1/4"=1'-0"
 USER NAME = JUSERS

REVISIONS	
NAME	DATE

ILLINOIS DEPARTMENT OF TRANSPORTATION
 FAI ROUTE 55 (BLACK ROAD TO U.S. 30)
 WIDENING AND RESURFACING

PAVEMENT ELEVATION DETAILS
FAI 55
STA. 402+65.07 TO STA. 414+00.00

SCALE: 1"=20'
 DATE 02/23/07
 DRAWN BY MRK
 CHECKED BY DDH

TENG ENGINEERS/ARCHITECTS/PLANNERS
 CHICAGO, ILLINOIS