
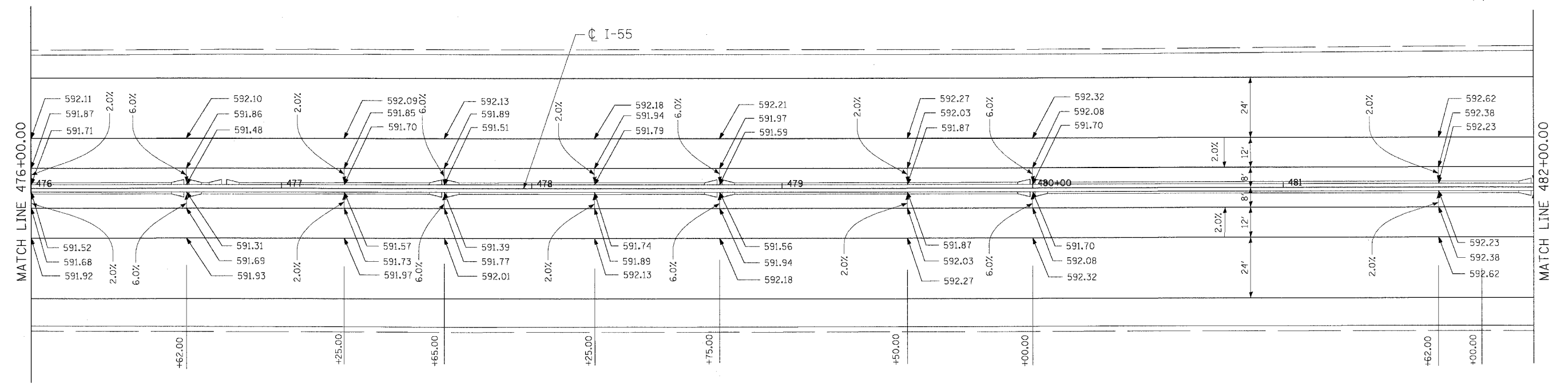
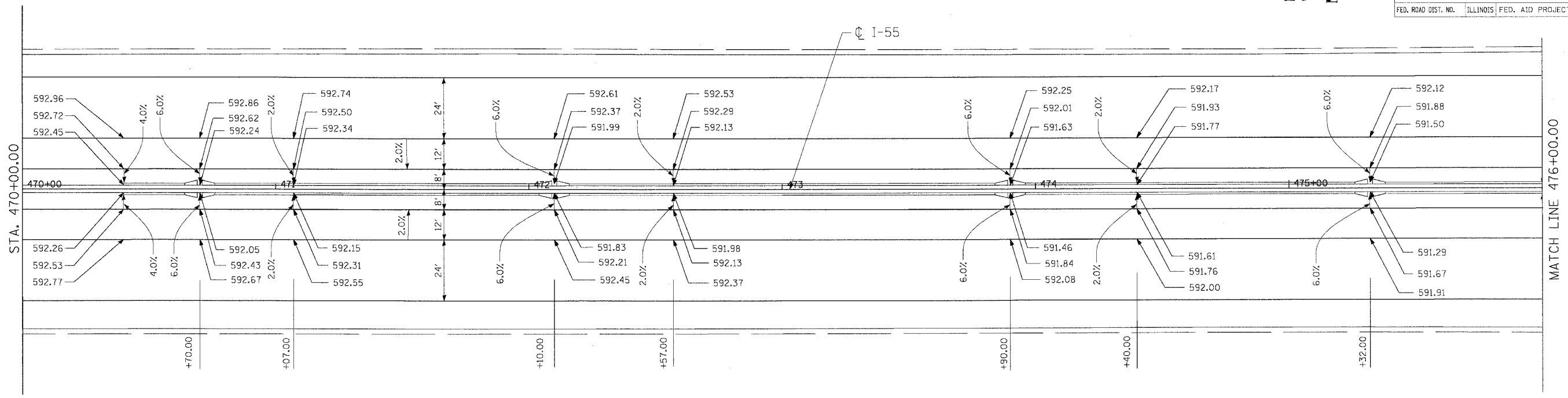


F.A.I. RTE.	SECTION	COUNTY	TOTAL SHEETS	SHEET NO.
55	99 (1&2) WRS-2	WILL	228	56
STA. 470+00 TO STA. 476+00		FED. ROAD DIST. NO. ILLINOIS FED. AID PROJECT		



1: 1/4" = 1" SCALE
 2: 2" = 1" SCALE
 3: 1/4" = 1" SCALE
 4: 1/4" = 1" SCALE
 5: 1/4" = 1" SCALE
 6: 1/4" = 1" SCALE
 7: 1/4" = 1" SCALE
 8: 1/4" = 1" SCALE
 9: 1/4" = 1" SCALE
 10: 1/4" = 1" SCALE
 11: 1/4" = 1" SCALE
 12: 1/4" = 1" SCALE
 13: 1/4" = 1" SCALE
 14: 1/4" = 1" SCALE
 15: 1/4" = 1" SCALE
 16: 1/4" = 1" SCALE
 17: 1/4" = 1" SCALE
 18: 1/4" = 1" SCALE
 19: 1/4" = 1" SCALE
 20: 1/4" = 1" SCALE
 21: 1/4" = 1" SCALE
 22: 1/4" = 1" SCALE
 23: 1/4" = 1" SCALE
 24: 1/4" = 1" SCALE
 25: 1/4" = 1" SCALE
 26: 1/4" = 1" SCALE
 27: 1/4" = 1" SCALE
 28: 1/4" = 1" SCALE
 29: 1/4" = 1" SCALE
 30: 1/4" = 1" SCALE
 31: 1/4" = 1" SCALE
 32: 1/4" = 1" SCALE
 33: 1/4" = 1" SCALE
 34: 1/4" = 1" SCALE
 35: 1/4" = 1" SCALE
 36: 1/4" = 1" SCALE
 37: 1/4" = 1" SCALE
 38: 1/4" = 1" SCALE
 39: 1/4" = 1" SCALE
 40: 1/4" = 1" SCALE
 41: 1/4" = 1" SCALE
 42: 1/4" = 1" SCALE
 43: 1/4" = 1" SCALE
 44: 1/4" = 1" SCALE
 45: 1/4" = 1" SCALE
 46: 1/4" = 1" SCALE
 47: 1/4" = 1" SCALE
 48: 1/4" = 1" SCALE
 49: 1/4" = 1" SCALE
 50: 1/4" = 1" SCALE
 51: 1/4" = 1" SCALE
 52: 1/4" = 1" SCALE
 53: 1/4" = 1" SCALE
 54: 1/4" = 1" SCALE
 55: 1/4" = 1" SCALE
 56: 1/4" = 1" SCALE
 57: 1/4" = 1" SCALE
 58: 1/4" = 1" SCALE
 59: 1/4" = 1" SCALE
 60: 1/4" = 1" SCALE
 61: 1/4" = 1" SCALE
 62: 1/4" = 1" SCALE
 63: 1/4" = 1" SCALE
 64: 1/4" = 1" SCALE
 65: 1/4" = 1" SCALE
 66: 1/4" = 1" SCALE
 67: 1/4" = 1" SCALE
 68: 1/4" = 1" SCALE
 69: 1/4" = 1" SCALE
 70: 1/4" = 1" SCALE
 71: 1/4" = 1" SCALE
 72: 1/4" = 1" SCALE
 73: 1/4" = 1" SCALE
 74: 1/4" = 1" SCALE
 75: 1/4" = 1" SCALE
 76: 1/4" = 1" SCALE
 77: 1/4" = 1" SCALE
 78: 1/4" = 1" SCALE
 79: 1/4" = 1" SCALE
 80: 1/4" = 1" SCALE
 81: 1/4" = 1" SCALE
 82: 1/4" = 1" SCALE
 83: 1/4" = 1" SCALE
 84: 1/4" = 1" SCALE
 85: 1/4" = 1" SCALE
 86: 1/4" = 1" SCALE
 87: 1/4" = 1" SCALE
 88: 1/4" = 1" SCALE
 89: 1/4" = 1" SCALE
 90: 1/4" = 1" SCALE
 91: 1/4" = 1" SCALE
 92: 1/4" = 1" SCALE
 93: 1/4" = 1" SCALE
 94: 1/4" = 1" SCALE
 95: 1/4" = 1" SCALE
 96: 1/4" = 1" SCALE
 97: 1/4" = 1" SCALE
 98: 1/4" = 1" SCALE
 99: 1/4" = 1" SCALE
 100: 1/4" = 1" SCALE

REVISIONS	
NAME	DATE

ILLINOIS DEPARTMENT OF TRANSPORTATION
 FAI ROUTE 55 (BLACK ROAD TO U.S. 30)
 WIDENING AND RESURFACING

PAVEMENT ELEVATION DETAILS
FAI 55
STA. 470+00.00 TO STA. 482+00.00

SCALE: 1"=20'
 DATE 02/23/07

DRAWN BY MRK
 CHECKED BY DDH

TENG
 TENG & ASSOCIATES, INC.
 ENGINEERS/ARCHITECTS/PLANNERS
 CHICAGO, ILLINOIS