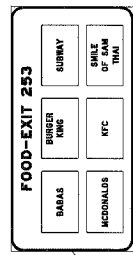
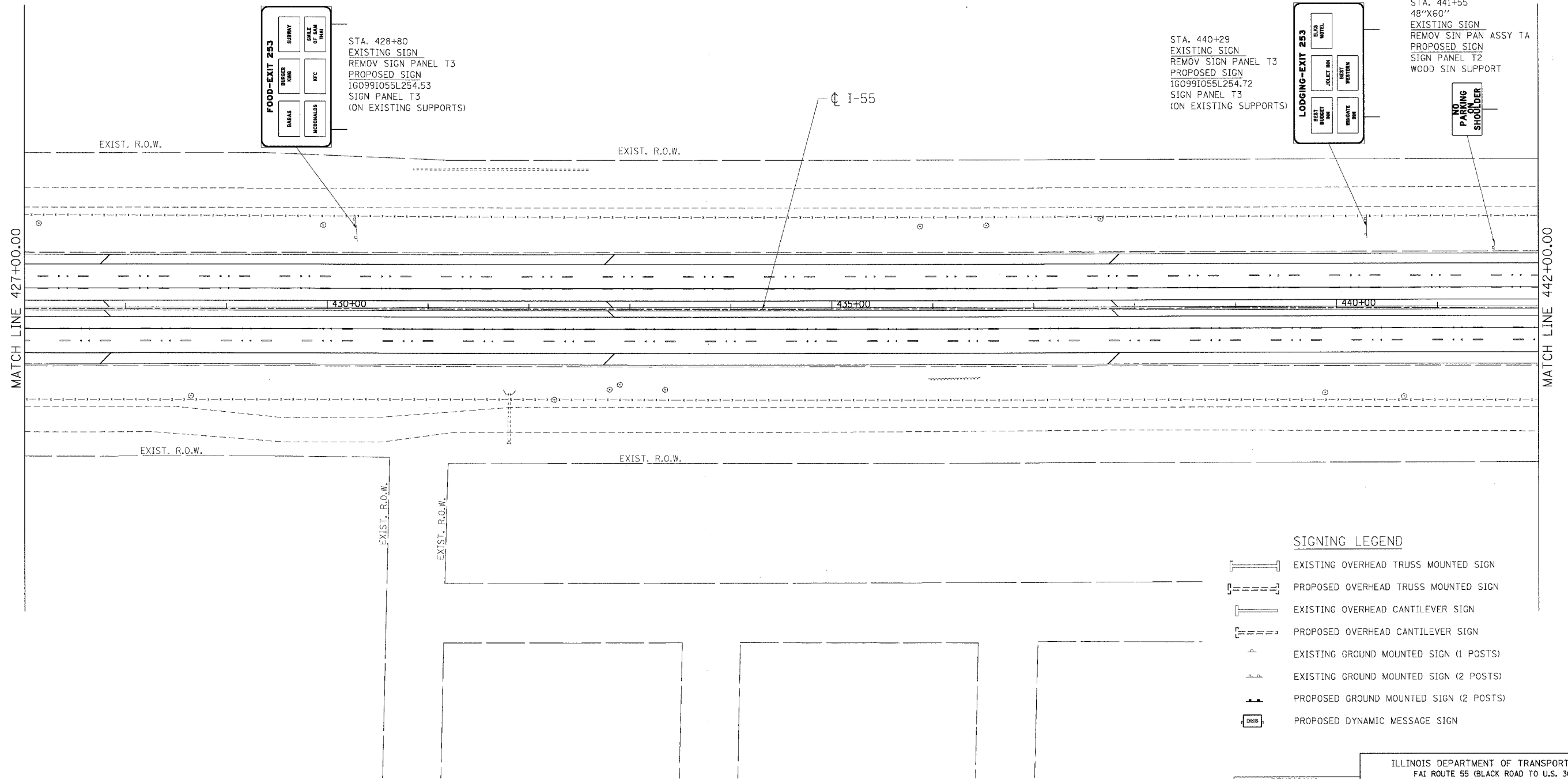
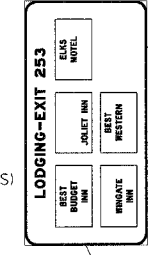


F.A.I. RTE.	SECTION	COUNTY	TOTAL SHEETS	SHEET NO.
55	99 (1&2) WRS-2	WILL	228	160
STA.		TO STA.		
FED. ROAD DIST. NO.		ILLINOIS FED. AID PROJECT		



STA. 428+80  
EXISTING SIGN  
REMOV SIGN PANEL T3  
PROPOSED SIGN  
1G0991055L254.53  
SIGN PANEL T3  
(ON EXISTING SUPPORTS)



STA. 440+29  
EXISTING SIGN  
REMOV SIGN PANEL T3  
PROPOSED SIGN  
1G0991055L254.72  
SIGN PANEL T3  
(ON EXISTING SUPPORTS)

STA. 441+55  
48"X60"  
EXISTING SIGN  
REMOV SIGN PAN ASSY TA  
PROPOSED SIGN  
SIGN PANEL T2  
WOOD SIGN SUPPORT

**SIGNING LEGEND**

- EXISTING OVERHEAD TRUSS MOUNTED SIGN
- PROPOSED OVERHEAD TRUSS MOUNTED SIGN
- EXISTING OVERHEAD CANTILEVER SIGN
- PROPOSED OVERHEAD CANTILEVER SIGN
- EXISTING GROUND MOUNTED SIGN (1 POSTS)
- EXISTING GROUND MOUNTED SIGN (2 POSTS)
- PROPOSED GROUND MOUNTED SIGN (2 POSTS)
- PROPOSED DYNAMIC MESSAGE SIGN

REVISIONS	
NAME	DATE

ILLINOIS DEPARTMENT OF TRANSPORTATION  
FAI ROUTE 55 (BLACK ROAD TO U.S. 30)  
WIDENING AND RESURFACING

**SIGNING PLAN**  
FAI 55  
STA. 427+00.00 TO STA. 442+00.00

SCALE: 1"=50'      DRAWN BY MW  
DATE 02/23/07      CHECKED BY DDH

**TENG**      TENG & ASSOCIATES, INC.  
ENGINEERS/ARCHITECTS/PLANNERS  
CHICAGO, ILLINOIS

PLOT DATE = 02/23/07  
 FILE NAME = 022307\_150041  
 PLOT SCALE = 1/4"=1'-0"  
 USER NAME = JUSER