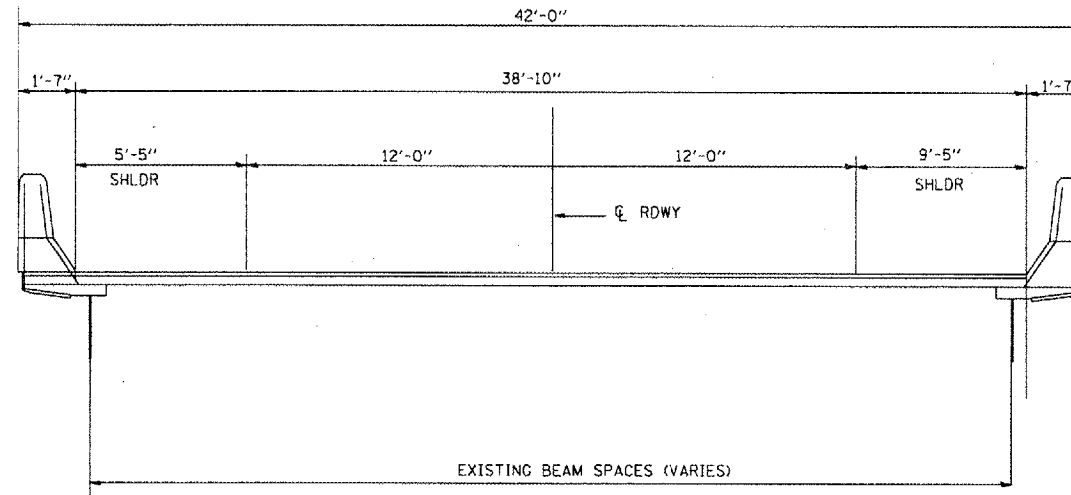
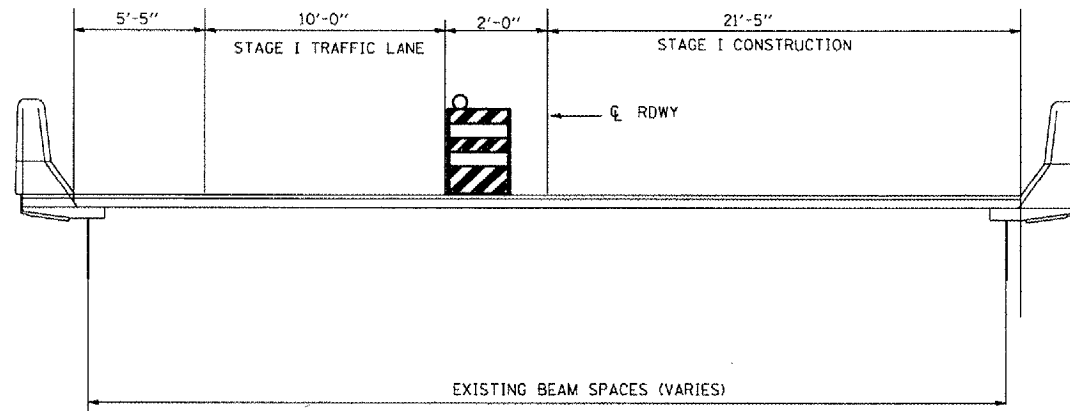


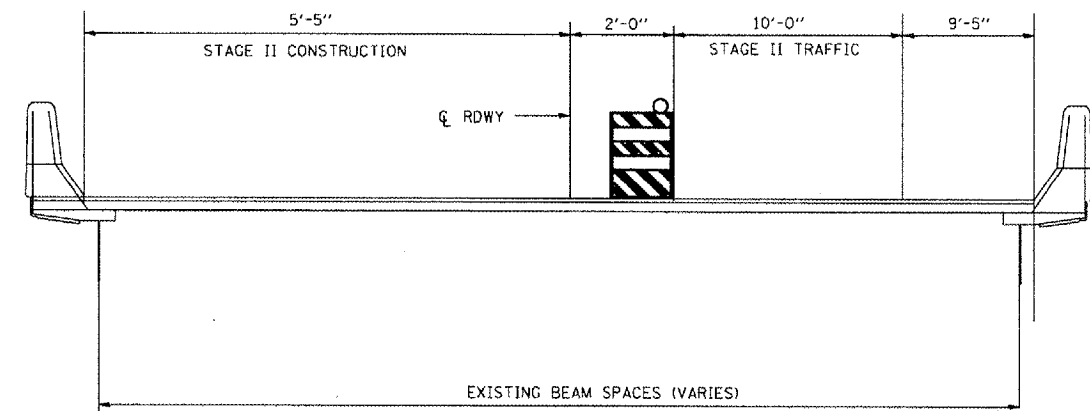
F.A.P. RTE.	SECTION	COUNTY	TOTAL SHEETS	SHEET NO.
341	32-1VB-1-1	COOK	19	14
STA.		TO STA.		
FED. ROAD DIST. NO.		ILLINOIS FED. AID PROJECT		



CROSS SECTION  
LOOKING EAST



STAGE I  
LOOKING EAST



STAGE II  
LOOKING EAST

STAGING PLAN

PLOT DATE : 3/28/2007  
FILE NAME : c:\p\327865\327865.dwg  
PLOT SCALE : 1/8"=1'-0"  
USER NAME : mitchellr

REVISIONS	
NAME	DATE

ILLINOIS DEPARTMENT OF TRANSPORTATION  
TRAFFIC STAGING  
LOCATION 1: SN# 016-2469  
EB HIGGINS ROAD  
OVER I-90 TOLLWAY  
SCALE: VERT. DATE  
HORIZ. DATE  
DRAWN BY  
CHECKED BY