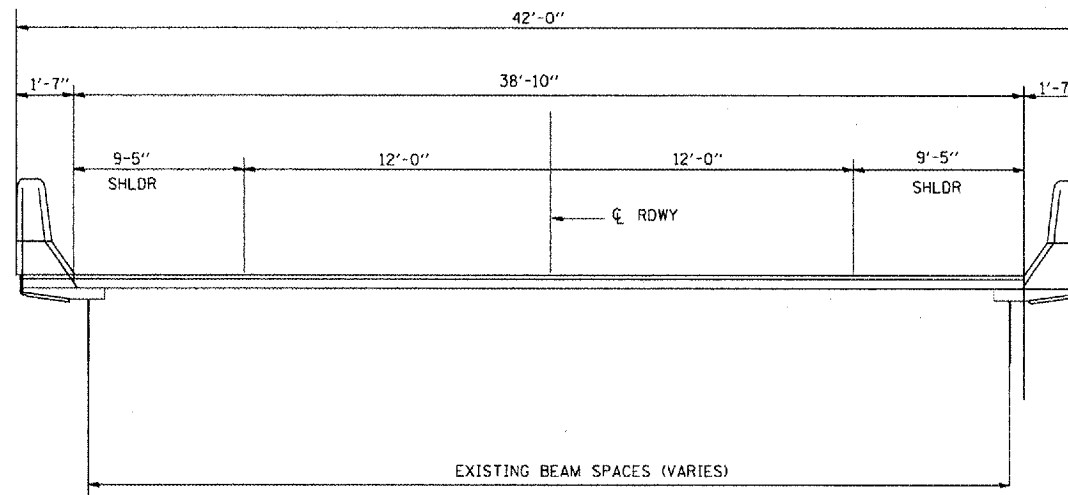
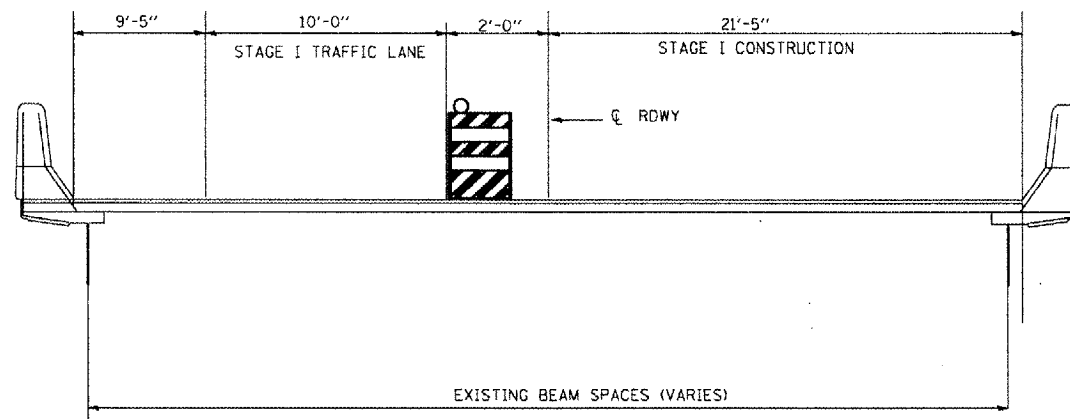


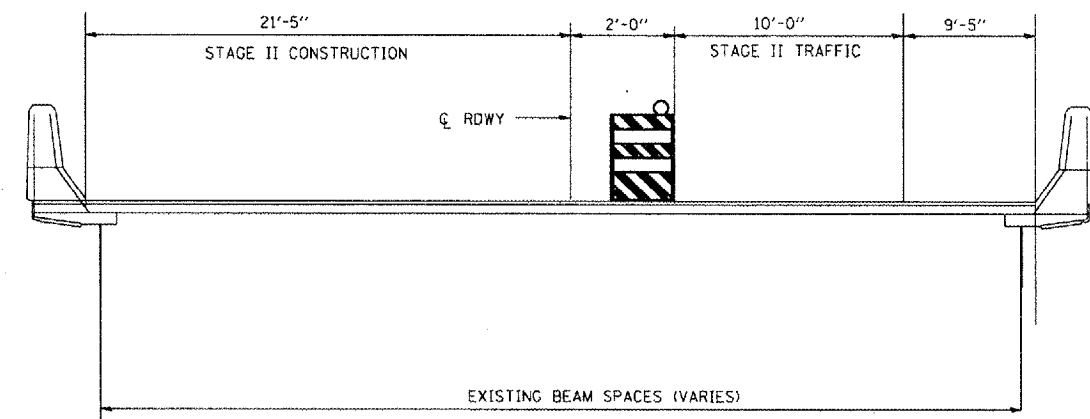
F.A.P. RTE.	SECTION	COUNTY	TOTAL SHEETS	SHEET NO.
341	32-1VB-I-1	COOK	19	15
STA.		TO STA.		
FED. ROAD DIST. NO.		ILLINOIS FED. AID PROJECT		



CROSS SECTION
LOOKING WEST



STAGE I
LOOKING WEST



STAGE II
LOOKING WEST

STAGING PLAN

PLOT DATE: 3/26/2007
 FILE NAME: c:\p06\proj\132786\132786.dwg
 PLOT SCALE: 1/8"=1'-0"
 USER NAME: mitchellr

REVISIONS	
NAME	DATE

ILLINOIS DEPARTMENT OF TRANSPORTATION
 TRAFFIC STAGING
 LOCATION 1: SN# 016-503
 WB HIGGINS ROAD
 OVER I-90 TOLLWAY

SCALE: VERT. _____
 HORIZ. _____
 DATE _____ DRAWN BY _____
 CHECKED BY _____