

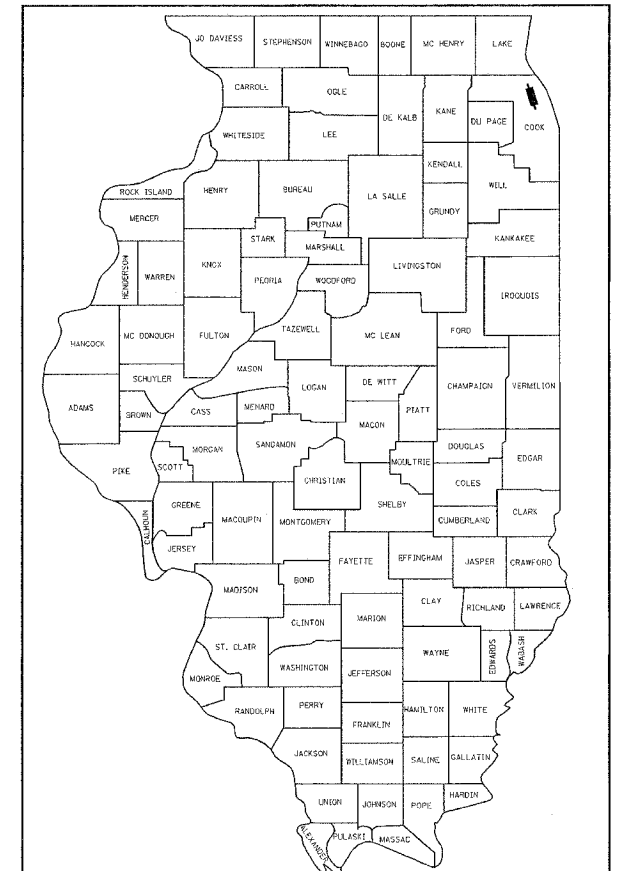
F.A.P. RTE.	SECTION	COUNTY	TOTAL SHEETS	SHEET NO.
376	2007-026 RS	COOK	22	1

STATE OF ILLINOIS
DEPARTMENT OF TRANSPORTATION
DIVISION OF HIGHWAYS

**PROPOSED
HIGHWAY PLANS**

FAP ROUTE 376: US 14 (CALDWELL AVE.)
RESURFACING (MAINTENANCE)
FROM ILL 43 (WAUKEGAN ROAD) TO TOUHY AVENUE
SECTION 2007-026 RS
COOK COUNTY
C-91-281-07

D-91-281-07



LOCATION OF SECTION INDICATED THIS: —

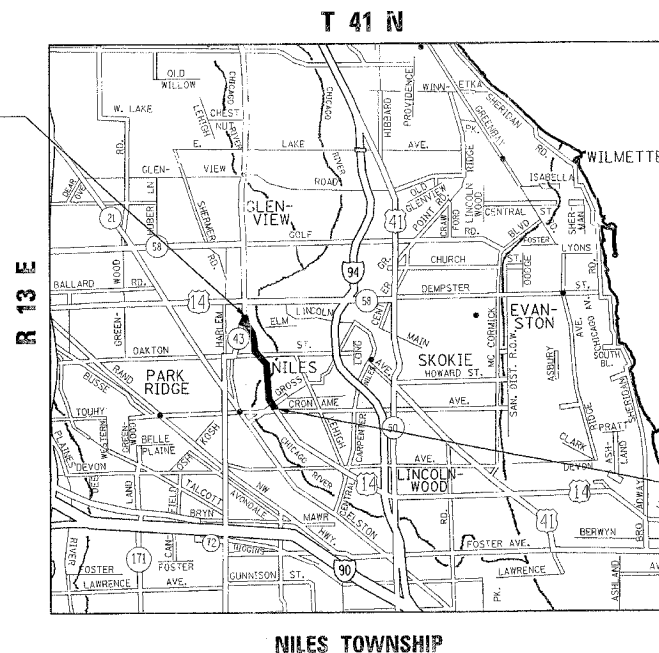
FOR INDEX OF SHEETS, SEE SHEET NO. 2

THIS IMPROVEMENT IS LOCATED
IN THE CITY OF NILES

TRAFFIC DATA

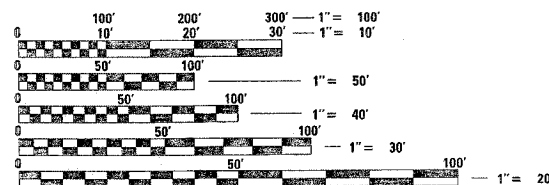
2005 ADT = 16,900 - 19,200
SPEED LIMIT = 40 MPH

BRIDGE OMISSION: SN 016-0928
STA 58+20.56 TO
STA 59+42.68



IMPROVEMENT ENDS
STA. 107+28.2

IMPROVEMENT BEGINS
STA. 6+00



FULL SIZE PLANS HAVE BEEN PREPARED USING STANDARD
ENGINEERING SCALES. REDUCED SIZED PLANS WILL NOT
CONFORM TO STANDARD SCALES. IN MAKING MEASUREMENTS
ON REDUCED PLANS, THE ABOVE SCALES MAY BE USED.

J.U.L.I.E.
JOINT UTILITY LOCATION INFORMATION FOR EXCAVATION
1-800-892-0123

GROSS LENGTH OF IMPROVEMENT: 10128.2 FEET = 1.92 MILE
NET LENGTH OF IMPROVEMENT: 10006.08 FEET = 1.89 MILE

STATE OF ILLINOIS
DEPARTMENT OF TRANSPORTATION
DIVISION OF HIGHWAYS
SUBMITTED: April 12, 2007
[Signature]
DEPUTY DIRECTOR OF HIGHWAYS, REGION ENGINEER
May 11, 2007
[Signature]
ENGINEER OF DESIGN AND ENVIRONMENT
May 11, 2007
[Signature]
DIRECTOR OF HIGHWAYS, CHIEF ENGINEER

PRINTED BY THE AUTHORITY
OF THE STATE OF ILLINOIS

DISTRICT ONE - DESIGN - PLAN PREPARATION ENGINEER:
KEN ENG / ROBERT BORO (847) 705-4178