

F.A.P. RTE.	SECTION	COUNTY	TOTAL SHEETS	SHEET NO.
339	116 RS-4	COOK	15	1
FED. ROAD DIST. NO. 1		ILLINOIS	HIGHWAY PROJECT	

CONTRACT # 62668

STATE OF ILLINOIS  
DEPARTMENT OF TRANSPORTATION  
DIVISION OF HIGHWAYS

FOR INDEX OF SHEETS, SEE SHEET 2

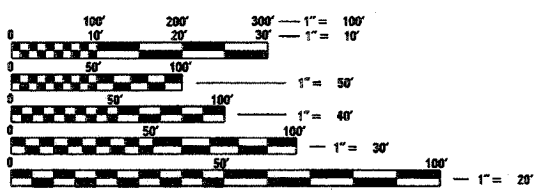
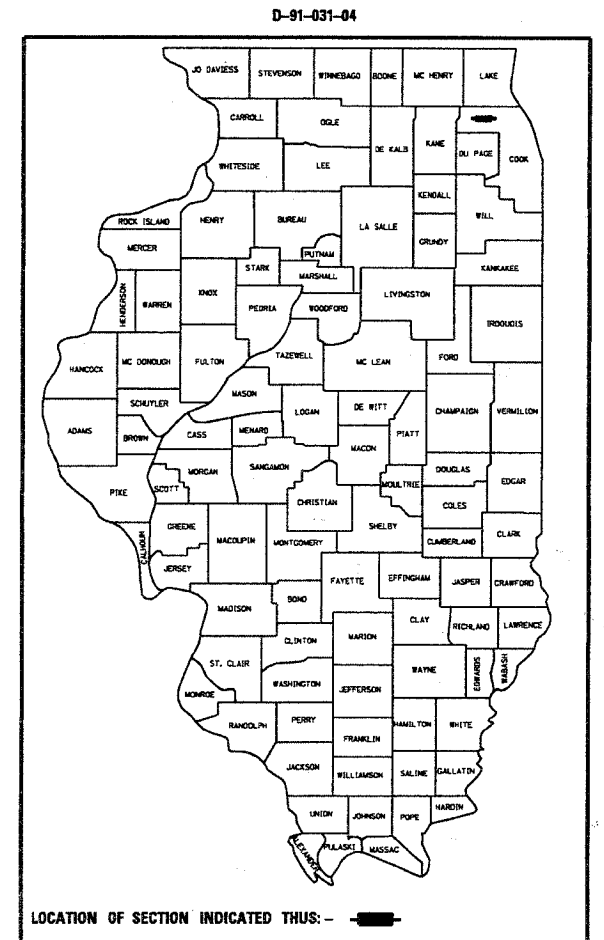
**PROPOSED  
HIGHWAY PLANS**

F.A.P. RTE. 339 - ILL RTE. 62 (ALGONQUIN ROAD)  
EASTINGS WAY TO PENNY ROAD  
SECTION: 116 RS-4  
RESURFACING (MAINTENANCE)  
COOK COUNTY  
C-91-031-04

IMPROVEMENT LOCATED IN THE  
VILLAGE OF SOUTH BARRINGTON

TRAFFIC DATA:  
2007 ADT - 23600  
SPEED LIMIT - 55 MPH

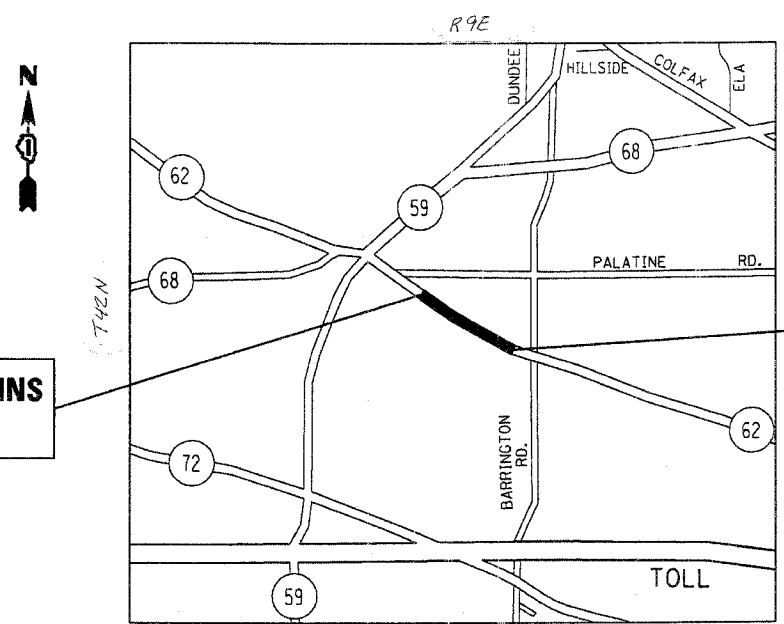
DIST. 1 DESIGN - PLAN PREPARATION ENGINEER: KEN ENG / R. BORO (847) 705-4247



FULL SIZE PLANS HAVE BEEN PREPARED USING STANDARD ENGINEERING SCALES. REDUCED SIZED PLANS WILL NOT CONFORM TO STANDARD SCALES. IN MAKING MEASUREMENTS ON REDUCED PLANS, THE ABOVE SCALES MAY BE USED.

J.U.L.I.E.  
JOINT UTILITY LOCATION INFORMATION FOR EXCAVATION  
1-800-892-0123

CONTRACT NO. 62668



IMPROVEMENT BEGINS  
STA 481+00

IMPROVEMENT ENDS  
STA 533+00

BARRINGTON TOWNSHIP  
GROSS LENGTH OF IMPROVEMENT - 5200 FEET - 1.0 MILES  
NET LENGTH OF IMPROVEMENT - 4600 FEET - 0.9 MILES

STATE OF ILLINOIS  
DEPARTMENT OF TRANSPORTATION  
DIVISION OF HIGHWAYS

SUBMITTED March 29, 2007

Diana O'Keefe  
DEPUTY DIRECTOR OF HIGHWAYS, REGION ENGINEER

May 11, 2007  
Eric E. Havel  
ENGINEER OF DESIGN AND ENVIRONMENT

May 11, 2007  
Wilton R. See  
DIRECTOR, DIVISION OF HIGHWAYS

PRINTED BY THE AUTHORITY  
OF THE STATE OF ILLINOIS

Rev.