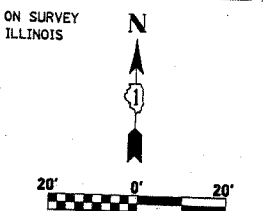


PART OF THE SE 1/4, SEC. 25 AND PART OF THE NE 1/4, SEC. 36, T37N, R13 EAST OF THE 3rd PM, COOK COUNTY, ILLINOIS

CONTRACT NO. 62719	SHEET NO. 21
F.A.P. RTE. 344	SECTION 3034N-1
COUNTY COOK	TOTAL SHEETS 71

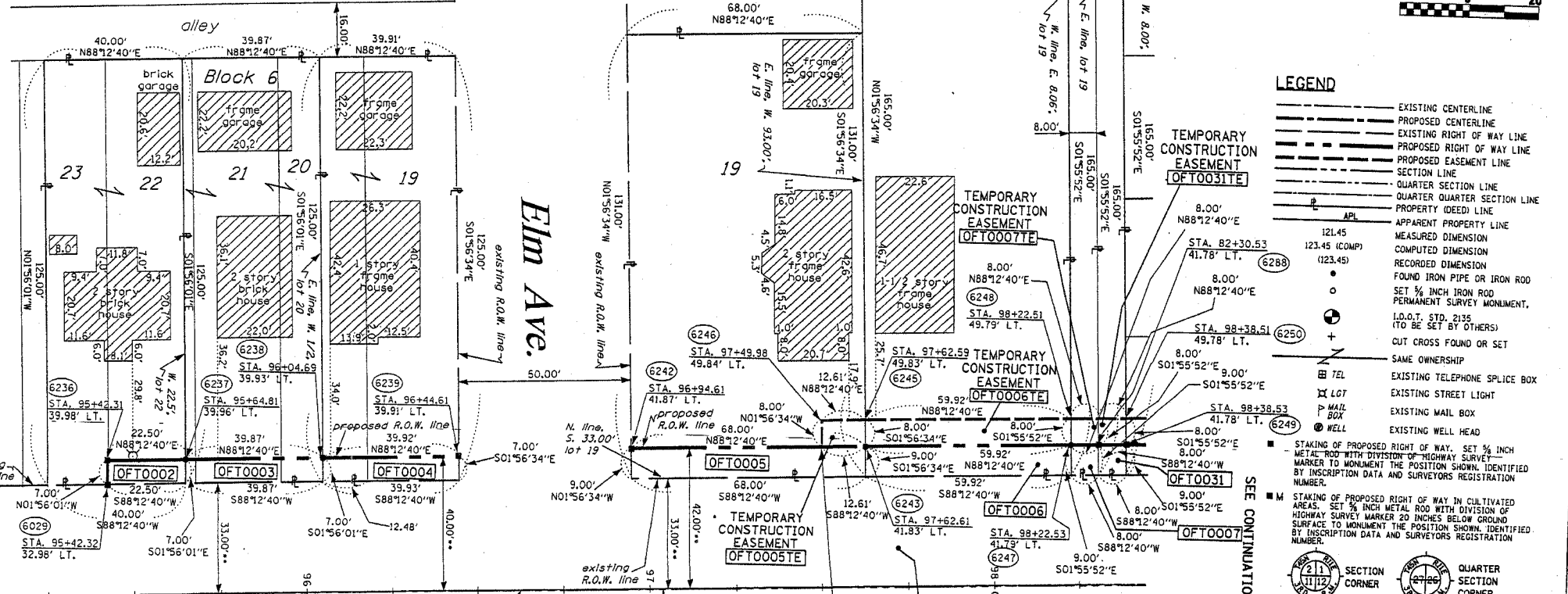
BEARINGS SHOWN HEREON ARE BASED ON SURVEY CONTROL DATA AS PROVIDED BY THE ILLINOIS DEPARTMENT OF TRANSPORTATION.



PARCEL NO.	OWNER	TOTAL HOLDING ACRES	R.O.W. REQUIRED ACRES	PREVIOUSLY DEDICATED ACRES	REMAINDER ACRES	EASEMENTS TEMP PERM ACRES	EASEMENT PURPOSE	PERMANENT TAX NUMBER	PROPERTY ACQUIRED BY
OFT0001	JEM PROPERTIES, L.L.C.	0.800	N/A	N/A	0.800	A-0.007 3136.7, B-0.008 3605.7	N/A	24-36-201-001	
OFT0002	THOMAS H. & CARLYLE V. RUMP	0.115	0.004 158s.f.	N/A	0.111	N/A	N/A	24-25-426-030	
OFT0003	LOIS C. MACCAMBRIDGE	0.114	0.006 279s.f.	N/A	0.108	N/A	N/A	24-25-426-031	
OFT0004	CHRISTOPHER J. DALY	0.115	0.006 279s.f.	N/A	0.109	N/A	N/A	24-25-426-032	
OFT0005	MICHAEL J. MOLLER	0.205	0.014	N/A	0.191	0.002 101s.f.	N/A	24-25-427-041	
OFT0006	RITA MORENO GALLEGOS	0.227	0.012	N/A	0.215	0.011	N/A	24-25-427-040	
OFT0007	HENRY H. MASSEY	0.030	0.002 72s.f.	N/A	0.028	0.002 64s.f.	N/A	24-25-427-015	
OFT0031	MARTHA JONES	0.030	0.002 72s.f.	N/A	0.028	0.002 64s.f.	N/A	24-25-427-027	
OFT0008	SALVATORE & CARMELA IULIANO	0.154	N/A	N/A	0.154	0.015	N/A	24-36-202-001	

Harmon & Young's Subdivision
rec'd March 21, 1893 as doc. no. 1834930

Rexford & Massey's Addition to Blue Island
rec'd May 30, 1872 as doc. no. 34189

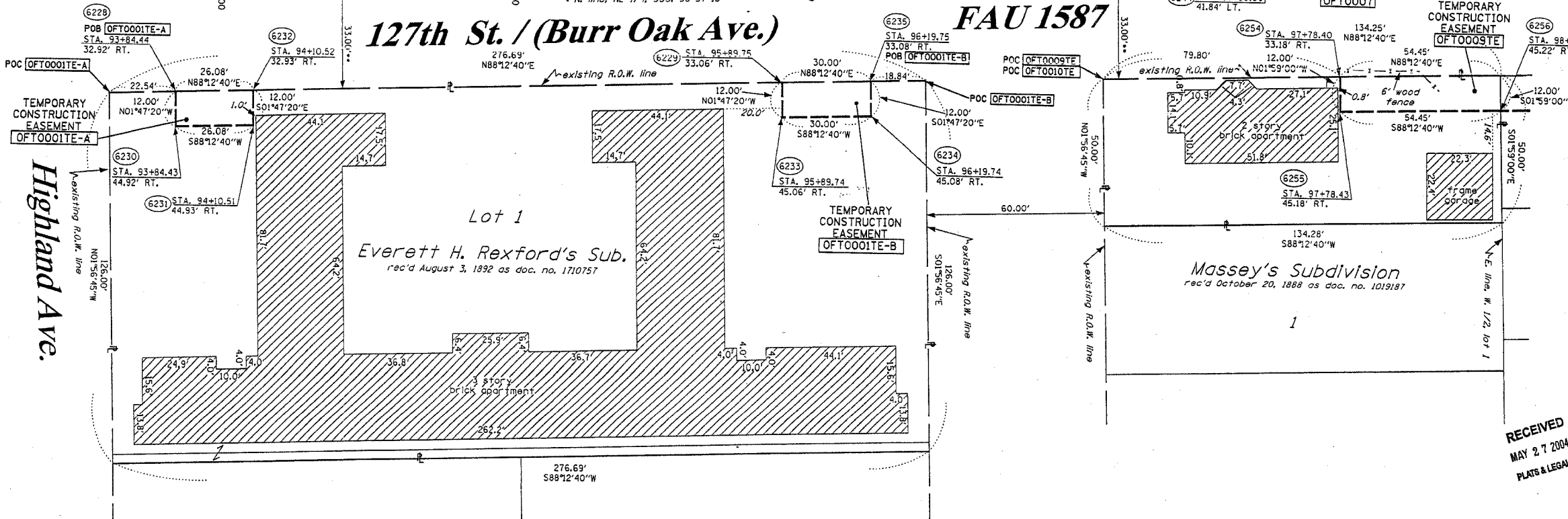


LEGEND

- EXISTING CENTERLINE
- PROPOSED CENTERLINE
- EXISTING RIGHT OF WAY LINE
- PROPOSED RIGHT OF WAY LINE
- PROPOSED EASEMENT LINE
- SECTION LINE
- QUARTER SECTION LINE
- QUARTER QUARTER SECTION LINE
- PROPERTY DEED LINE
- APL APPARENT PROPERTY LINE
- MEASURED DIMENSION
- COMPUTED DIMENSION
- RECORDED DIMENSION
- FOUND IRON PIPE OR IRON ROD
- SET 3/8 INCH IRON ROD
- PERMANENT SURVEY MONUMENT
- I.D.O.T. STD. 2135 (TO BE SET BY OTHERS)
- CUT CROSS FOUND OR SET
- SAME OWNERSHIP
- EXISTING TELEPHONE SPLICE BOX
- EXISTING STREET LIGHT
- EXISTING MAIL BOX
- EXISTING WELL HEAD

SEE CONTINUATION ON SHEET 3

127th St. / (Burr Oak Ave.) FAU 1587



STATE OF ILLINOIS)
COUNTY OF WILL) SS

THIS IS TO CERTIFY THAT RUETTIGER, TONELLI & ASSOCIATES, INC., AN ILLINOIS DESIGN FIRM, HAS SURVEYED THE PLAT OF HIGHWAYS SHOWN HEREON IN SECTIONS 25 & 36, TOWNSHIP 37 NORTH, RANGE 13 EAST OF THE THIRD PRINCIPAL MERIDIAN, COOK COUNTY. THAT THE SURVEY IS TRUE AND COMPLETE AS SHOWN TO THE BEST OF MY KNOWLEDGE AND BELIEF, THAT THE PLAT CORRECTLY REPRESENTS SAID SURVEY, THAT ALL MONUMENTS FOUND AND ESTABLISHED ARE OF PERMANENT QUALITY AND OCCUPY THE POSITIONS SHOWN THEREON AND THAT THE MONUMENTS ARE SUFFICIENT TO ENABLE THE SURVEY TO BE RETRACED. MADE FOR THE DEPARTMENT OF TRANSPORTATION, STATE OF ILLINOIS.

DATED AT JOLIET, ILLINOIS THIS ____ DAY OF ____ A.D.

RONALD F. HODGEN P.L.S. NO. 2630
MY LICENSE EXPIRES 11-30-2004

RUETTIGER, TONELLI & ASSOCIATES, INC.
Lead Surveyors/Engineers/Planners/Landmarks/Architects/G.I.S. Consultants
2174 ONEIDA STREET
JOLIET, ILLINOIS 60438
PH. (815) 744-6600 FAX (815) 744-0101
2630 SOUTH WASHINGTON STREET SUITE 170
HAWKERSVILLE, ILLINOIS 60142
PH. (815) 420-7740 FAX (815) 420-7741

ILLINOIS DEPARTMENT OF TRANSPORTATION
PLAT OF HIGHWAYS
FAU 1587/127TH (BURR OAK AVE.)
COOK COUNTY
JOB NO. R-90-004-04
STATION 93+84 TO STATION 98+40

RECEIVED
MAY 27 2004
PLATS & LEGALS

SHEET 2 OF --
ILLINOIS DEPARTMENT OF TRANSPORTATION
DIVISION OF HIGHWAYS/DISTRICT 1
201 WEST CENTER COURT
SCHUMBERG, ILLINOIS 60196