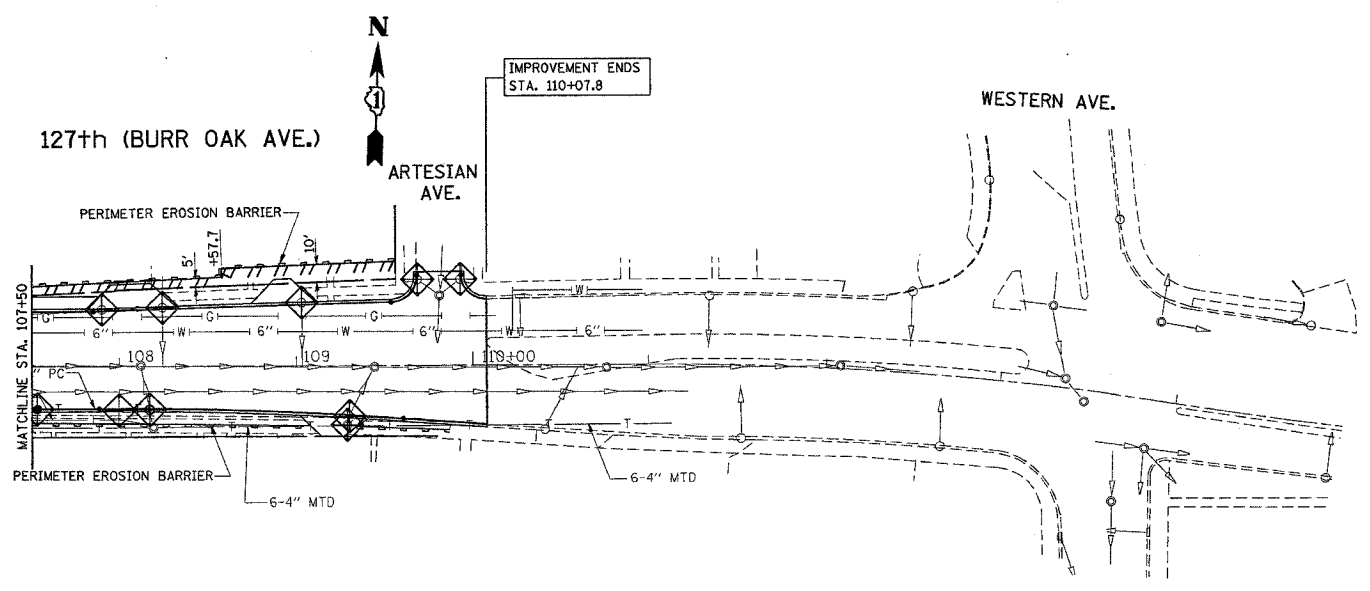
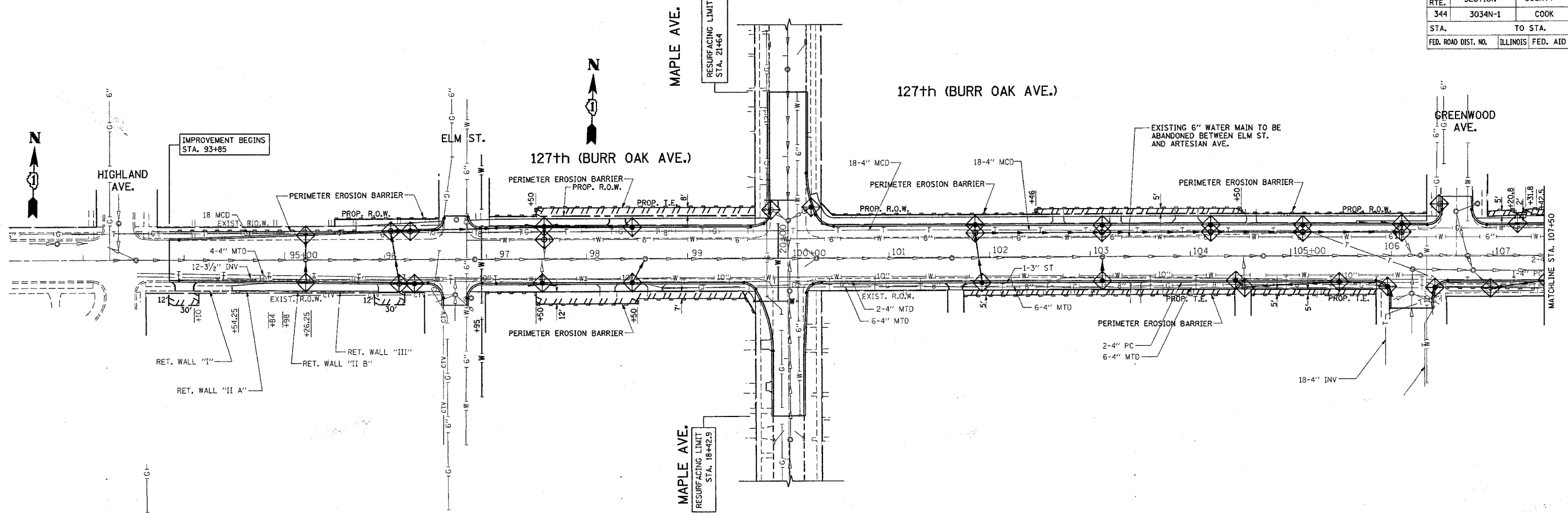





\*REF-draft05  
\*REF-draft06

CONTRACT NO. 62719

F.A.P. RTE.	SECTION	COUNTY	TOTAL SHEETS	SHEET NO.
344	3034N-1	COOK	71	26
STA.	TO STA.			
FED. ROAD DIST. NO.	ILLINOIS	FED. AID PROJECT		



EROSION CONTROL PLAN LEGEND

-  INLET PROTECTION
-  PERIMETER EROSION BARRIER
-  SODDING

REVISIONS	
NAME	DATE

ILLINOIS DEPARTMENT OF TRANSPORTATION

**127TH STREET  
PROPOSED EROSION CONTROL  
AND SEDIMENT CONTROL PLAN**

SCALE: VERT. 1"=50'  
HORIZ. DATE 1/3/2007

DRAWN BY \_\_\_\_\_  
CHECKED BY \_\_\_\_\_

PLOT DATE = 1/3/2007  
 FILE NAME = c:\p\proj\127th\127th\_erosion.dgn  
 PLOT SCALE = 1/32000 / 1/4" = 1' / 1/4" = 1' / 1/4" = 1'  
 USER NAME = driscoll