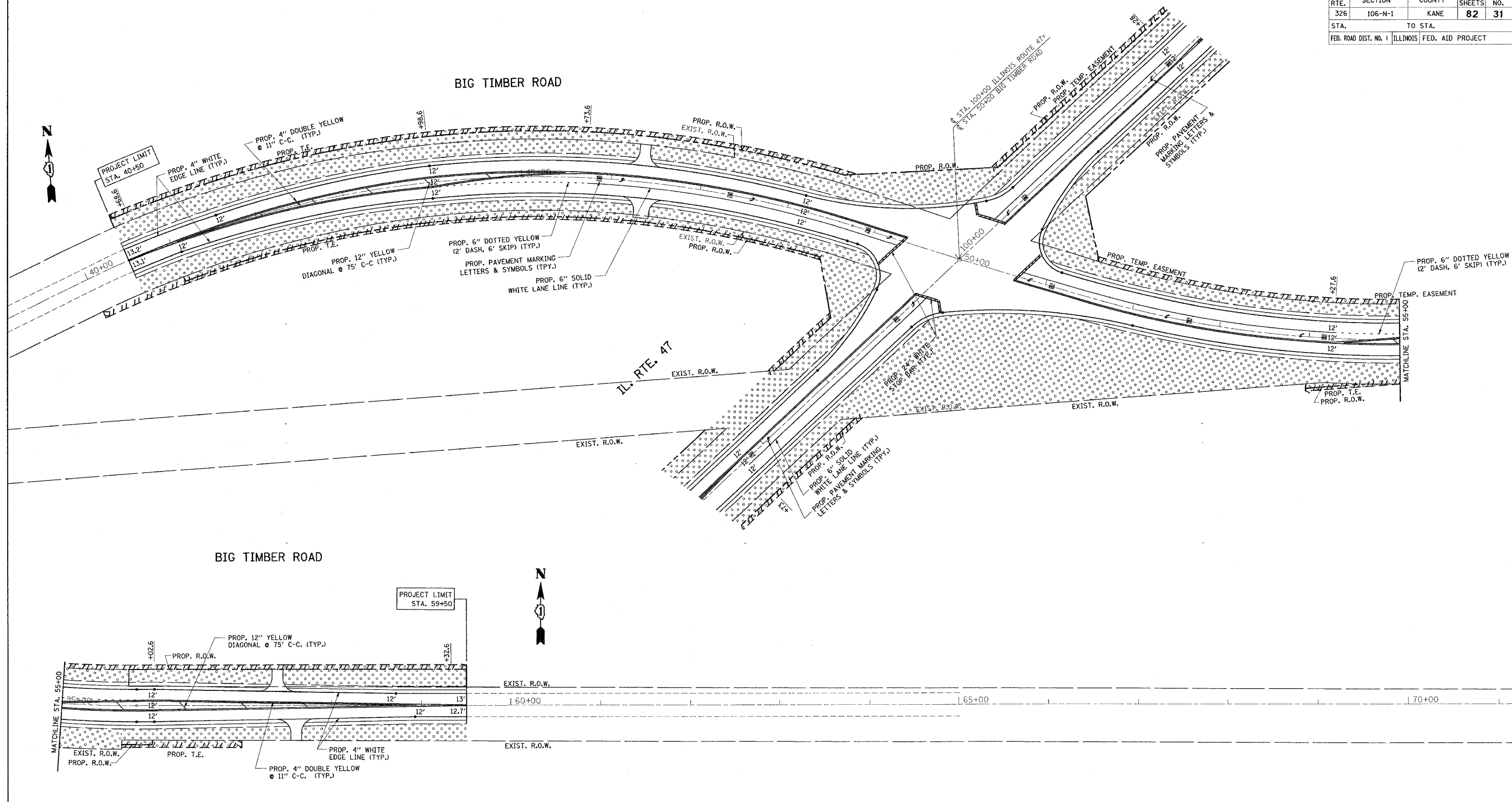


*REF-pmk03
*REF-pmk04

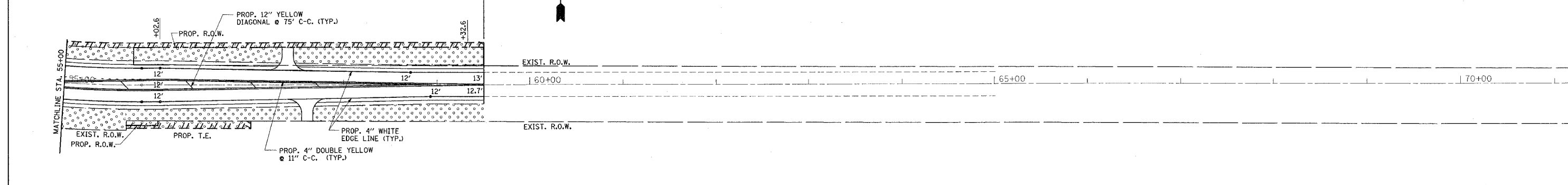
CONTRACT NO. 62843

F.A.P. RTE.	SECTION	COUNTY	TOTAL SHEETS	SHEET NO.
326	106-N-1	KANE	82	31
STA. 40+00		TO STA.		
FED. ROAD DIST. NO. 1 ILLINOIS FED. AID PROJECT				


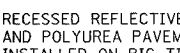


BIG TIMBER ROAD

PROJECT LIMIT
STA. 59+50



PAVEMENT MARKING/LANDSCAPING LEGEND

-  SEEDING CLASS 2A WITH EROSION CONTROL BLANKET
-  RECESSED REFLECTIVE PAVEMENT MARKERS AND POLYUREA PAVEMENT MARKINGS TO BE INSTALLED ON BIG TIMBER ROAD.

REVISIONS	
NAME	DATE

ILLINOIS DEPARTMENT OF TRANSPORTATION
BIG TIMBER RD AT IL. RTE. 47
PAVEMENT MARKING AND
LANDSCAPING PLAN

SCALE: 1"=50'
DATE 2/8/2007

DRAWN BY
CHECKED BY

PLOT DATE = 2/8/2007
FILE NAME = c:\projects\p1062843\p1062843.dgn
PLOT SCALE = 50.000' / 1" IN.
USER NAME = gsgitendst