
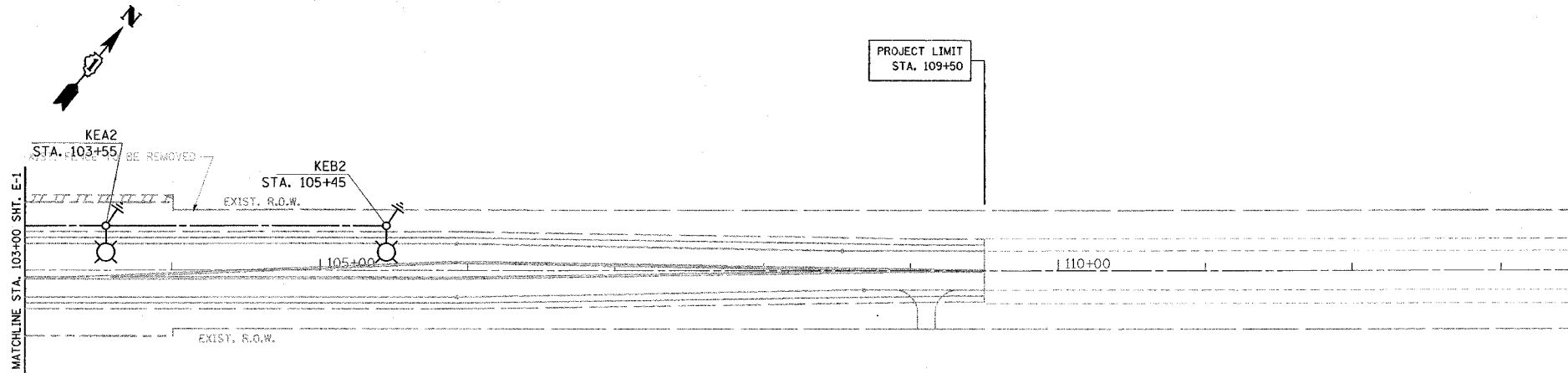


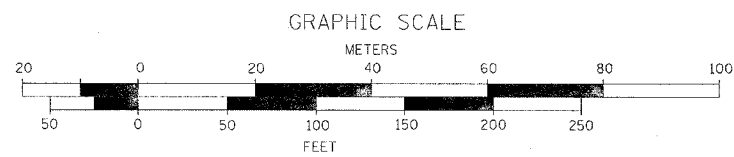
\*REF-pmk01  
\*REF-pmk02

CONTRACT NO. 62843

F.A.P. RTE.	SECTION	COUNTY	TOTAL SHEETS	SHEET NO.
326	106-N-1	KANE	82	47
STA. 89+00		TO STA. 119+00		
FED. ROAD DIST. NO. 1 ILLINOIS FED. AID PROJECT				



IL. RTE. 47



PLOT DATE = 2/9/2007  
FILE NAME = c:\projects\106n1\106n1.dgn  
PLOT SCALE = 1/8" = 100'  
USER NAME = greglamobt

E-2

REVISIONS	
NAME	DATE

ILLINOIS DEPARTMENT OF TRANSPORTATION  
  
IL. RTE. 47 AT BIG TIMBER RD  
PROPOSED LIGHTING PLAN II

SCALE: VERT. AS SHOWN  
HORIZ. DATE 2/9/2007  
DRAWN BY AC  
CHECKED BY MJ/MEA