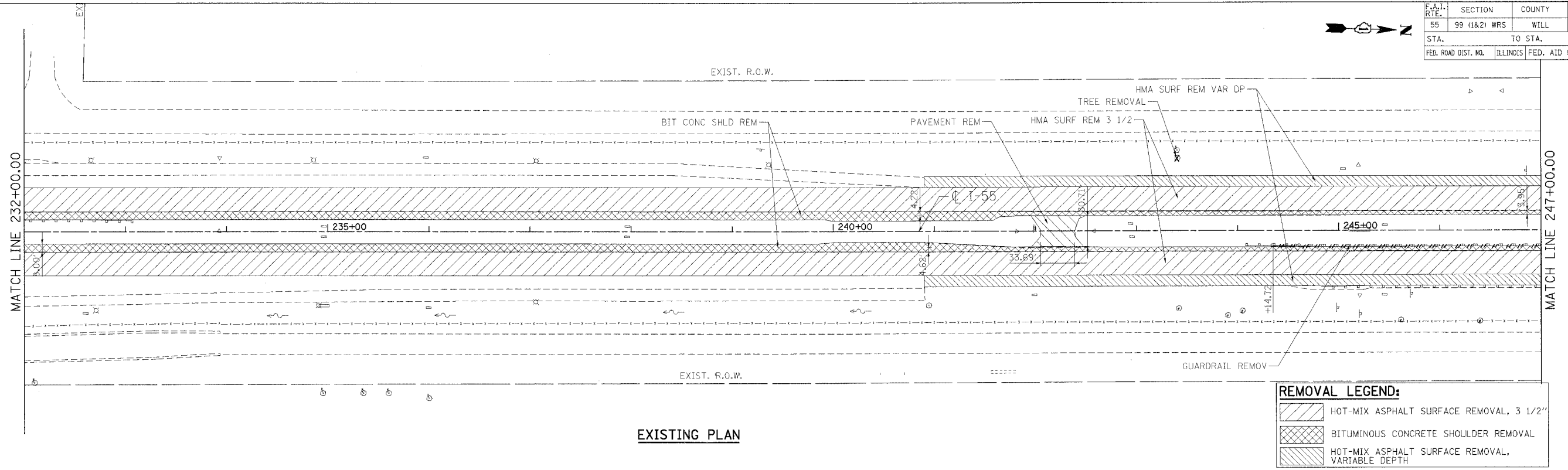
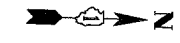


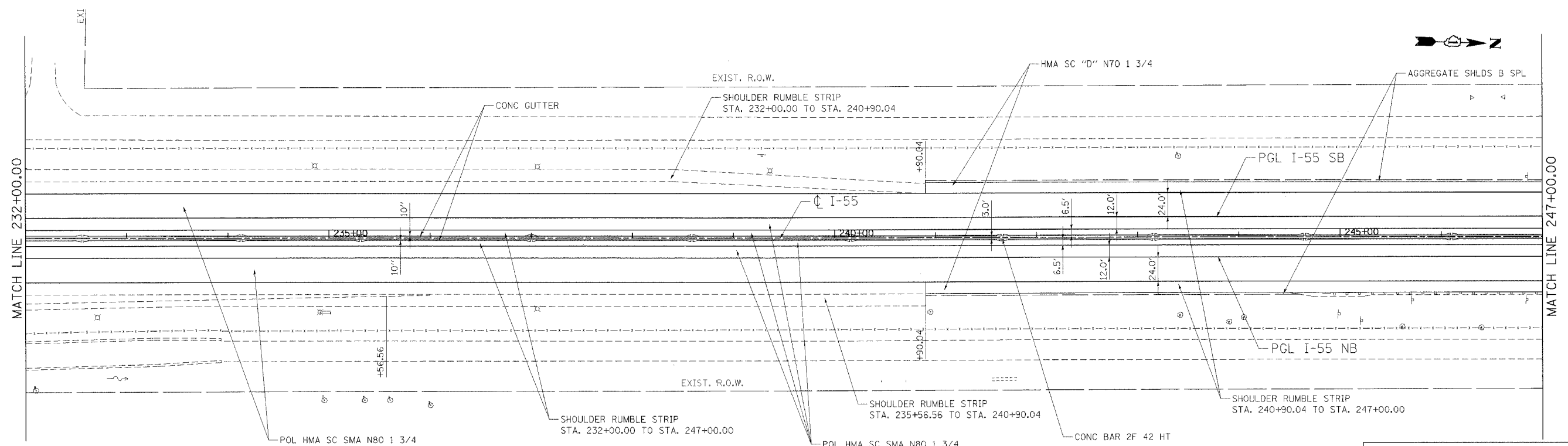
F.A.I. RTE.	SECTION	COUNTY	TOTAL SHEETS	SHEET NO.
55	99 (I&2) WRS	WILL	334	47
STA.		TO STA.		
FED. ROAD DIST. NO.		ILLINOIS FED. AID PROJECT		



EXISTING PLAN

**REMOVAL LEGEND:**

	HOT-MIX ASPHALT SURFACE REMOVAL, 3 1/2"
	BITUMINOUS CONCRETE SHOULDER REMOVAL
	HOT-MIX ASPHALT SURFACE REMOVAL, VARIABLE DEPTH



PROPOSED PLAN

POL HMA SC SMA N80 1 3/4  
POL HMA BC SMA N80 1 3/4

POL HMA SC SMA N80 1 3/4  
POL HMA BC SMA N80 1 3/4  
HMA BASE CSE 8  
HMA BASE CSE 2 1/2  
AGG SUBGRADE 12

REVISIONS	
NAME	DATE

ILLINOIS DEPARTMENT OF TRANSPORTATION  
FAI ROUTE 55 (I-80 TO BLACK ROAD)  
WIDENING AND RESURFACING

**ROADWAY PLAN  
FAI 55  
STA. 232+00.00 TO STA. 247+00.00**

SCALE: 1"=50'      DRAWN BY AG  
DATE 03/22/07      CHECKED BY DDH

**TENG**  
TENG & ASSOCIATES, INC.  
ENGINEERS/ARCHITECTS/PLANNERS  
CHICAGO, ILLINOIS

PLOT DATE = 03/22/07  
 FILE NAME = 032207.DWG  
 PLOT SCALE = 1/4"=1'-0"  
 USER NAME = DDH