

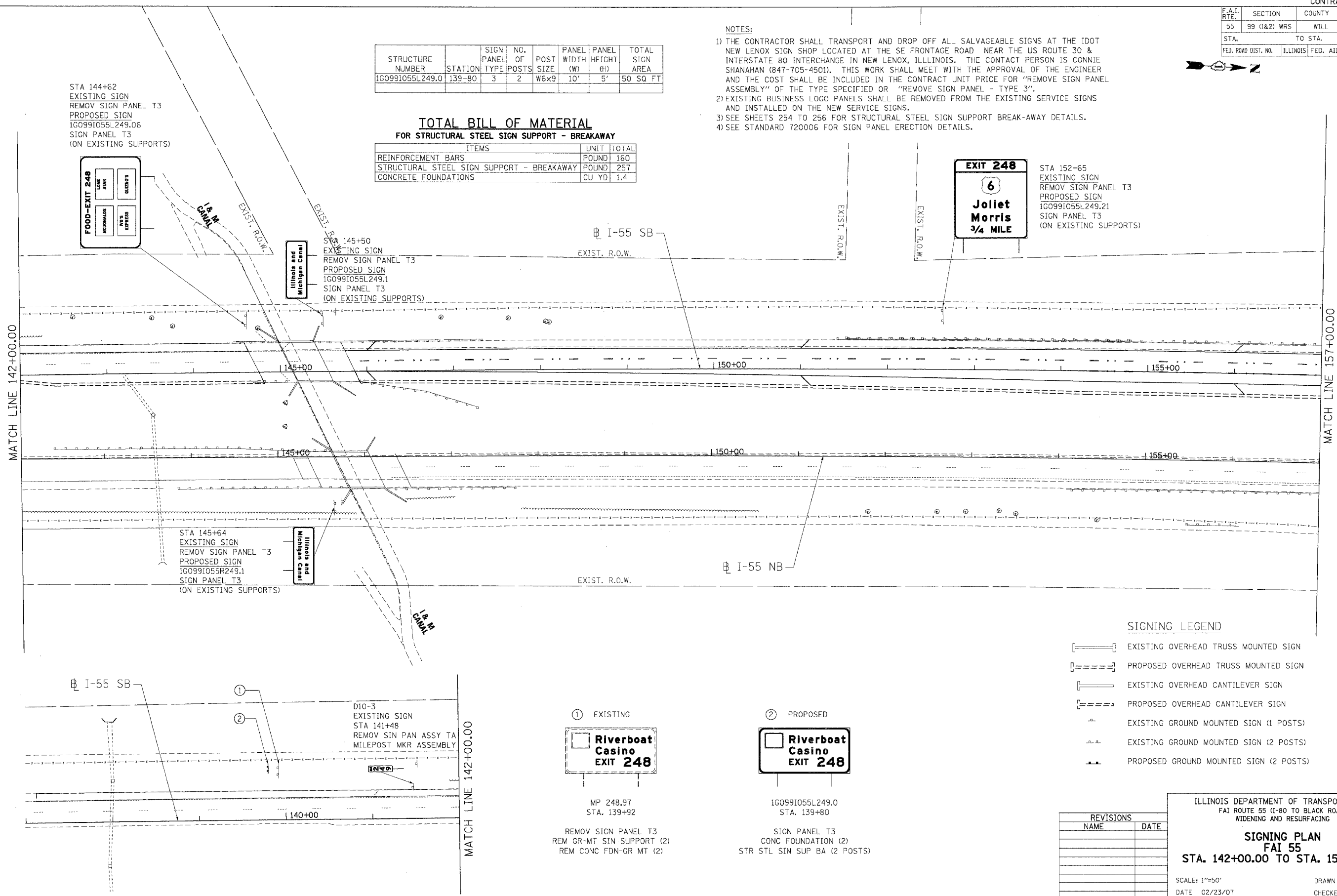
F.A.I. RTE.	SECTION	COUNTY	TOTAL SHEETS	SHEET NO.
55	99 (1&2) WRS	WILL	334	232
STA.		TO STA.		
FED. ROAD DIST. NO.		ILLINOIS FED. AID PROJECT		

- NOTES:
- 1) THE CONTRACTOR SHALL TRANSPORT AND DROP OFF ALL SALVAGEABLE SIGNS AT THE IDOT NEW LENOX SIGN SHOP LOCATED AT THE SE FRONTAGE ROAD NEAR THE US ROUTE 30 & INTERSTATE 80 INTERCHANGE IN NEW LENOX, ILLINOIS. THE CONTACT PERSON IS CONNIE SHANAHAN (847-705-4501). THIS WORK SHALL MEET WITH THE APPROVAL OF THE ENGINEER AND THE COST SHALL BE INCLUDED IN THE CONTRACT UNIT PRICE FOR "REMOVE SIGN PANEL ASSEMBLY" OF THE TYPE SPECIFIED OR "REMOVE SIGN PANEL - TYPE 3".
  - 2) EXISTING BUSINESS LOGO PANELS SHALL BE REMOVED FROM THE EXISTING SERVICE SIGNS AND INSTALLED ON THE NEW SERVICE SIGNS.
  - 3) SEE SHEETS 254 TO 256 FOR STRUCTURAL STEEL SIGN SUPPORT BREAK-AWAY DETAILS.
  - 4) SEE STANDARD 720006 FOR SIGN PANEL ERECTION DETAILS.

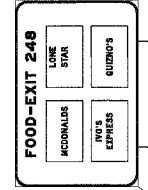
STRUCTURE NUMBER	STATION	SIGN PANEL TYPE	NO. OF POSTS	POST SIZE	PANEL WIDTH (W)	PANEL HEIGHT (H)	TOTAL SIGN AREA
IG099I055L249.0	139+80	3	2	W6x9	10'	5'	50 SQ FT

**TOTAL BILL OF MATERIAL**  
FOR STRUCTURAL STEEL SIGN SUPPORT - BREAKAWAY


ITEMS	UNIT	TOTAL
REINFORCEMENT BARS	POUND	160
STRUCTURAL STEEL SIGN SUPPORT - BREAKAWAY	POUND	257
CONCRETE FOUNDATIONS	CU YD	1.4



STA 144+62  
EXISTING SIGN  
REMOV SIGN PANEL T3  
PROPOSED SIGN  
IG099I055L249.06  
SIGN PANEL T3  
(ON EXISTING SUPPORTS)



STA 145+50  
EXISTING SIGN  
REMOV SIGN PANEL T3  
PROPOSED SIGN  
IG099I055L249.1  
SIGN PANEL T3  
(ON EXISTING SUPPORTS)




STA 152+65  
EXISTING SIGN  
REMOV SIGN PANEL T3  
PROPOSED SIGN  
IG099I055L249.21  
SIGN PANEL T3  
(ON EXISTING SUPPORTS)

STA 145+64  
EXISTING SIGN  
REMOV SIGN PANEL T3  
PROPOSED SIGN  
IG099I055R249.1  
SIGN PANEL T3  
(ON EXISTING SUPPORTS)

D10-3  
EXISTING SIGN  
STA 141+48  
REMOV SIN PAN ASSY TA  
MILEPOST MKR ASSEMBLY



MP 248.97  
STA. 139+92  
  
REMOV SIGN PANEL T3  
REM GR-MT SIN SUPPORT (2)  
REM CONC FDN-GR MT (2)



IG099I055L249.0  
STA. 139+80  
  
SIGN PANEL T3  
CONC FOUNDATION (2)  
STR STL SIN SUP BA (2 POSTS)

**SIGNING LEGEND**

- EXISTING OVERHEAD TRUSS MOUNTED SIGN
- PROPOSED OVERHEAD TRUSS MOUNTED SIGN
- EXISTING OVERHEAD CANTILEVER SIGN
- PROPOSED OVERHEAD CANTILEVER SIGN
- EXISTING GROUND MOUNTED SIGN (1 POSTS)
- EXISTING GROUND MOUNTED SIGN (2 POSTS)
- PROPOSED GROUND MOUNTED SIGN (2 POSTS)

REVISIONS	
NAME	DATE

ILLINOIS DEPARTMENT OF TRANSPORTATION  
FAI ROUTE 55 (I-80 TO BLACK ROAD)  
WIDENING AND RESURFACING

**SIGNING PLAN**  
FAI 55  
STA. 142+00.00 TO STA. 157+00.00

SCALE: 1"=50' DRAWN BY MW  
DATE: 02/23/07 CHECKED BY DDH

**TENG** TENG & ASSOCIATES, INC.  
ENGINEERS/ARCHITECTS/PLANNERS  
CHICAGO, ILLINOIS

PLOT DATE = 02/23/07  
 FILE NAME = #SCALE#  
 PLOT SCALE = #SCALE#  
 USER NAME = #USER#