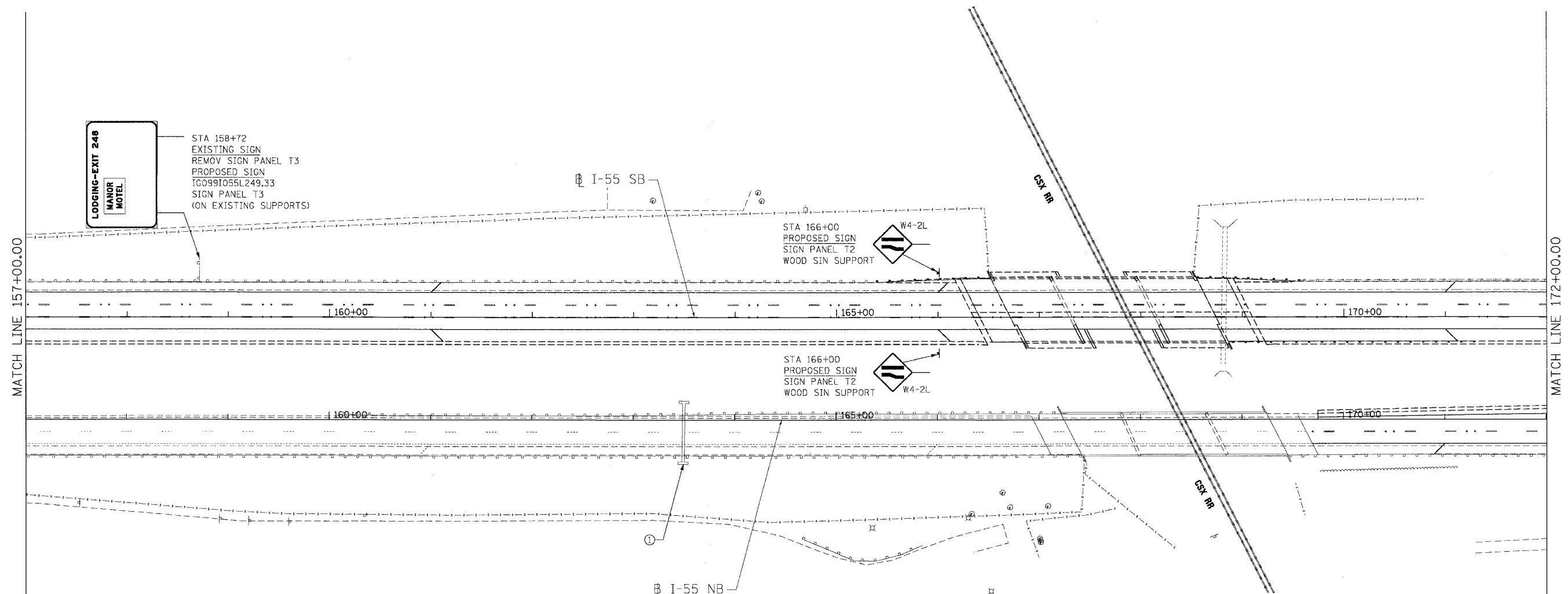
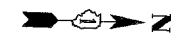


F.A.I. RTE.	SECTION	COUNTY	TOTAL SHEETS	SHEET NO.
55	99 (1&2) WRS	WILL	334	233
STA.		TO STA.		
FED. ROAD DIST. NO.		ILLINOIS	FED. AID PROJECT	

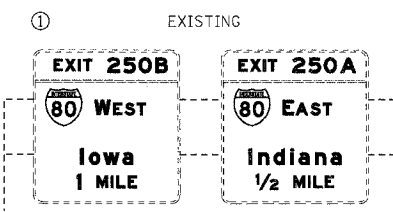


LOGGING-EXIT 248
MANOR
MOTEL

STA 158+72
EXISTING SIGN
REMOV SIGN PANEL T3
PROPOSED SIGN
IG099I055L249,33
SIGN PANEL T3
(ON EXISTING SUPPORTS)

STA 166+00
PROPOSED SIGN
SIGN PANEL T2
WOOD SIN SUPPORT

STA 166+00
PROPOSED SIGN
SIGN PANEL T2
WOOD SIN SUPPORT



STA 163+49
SIGNS PER JANUARY, 2005 PLANS
FOR I-80 & I-55 INTERCHANGE
RECONSTRUCTION CONTRACT C80906

SIGNING LEGEND

- EXISTING OVERHEAD TRUSS MOUNTED SIGN
- PROPOSED OVERHEAD TRUSS MOUNTED SIGN
- EXISTING OVERHEAD CANTILEVER SIGN
- PROPOSED OVERHEAD CANTILEVER SIGN
- EXISTING GROUND MOUNTED SIGN (1 POSTS)
- EXISTING GROUND MOUNTED SIGN (2 POSTS)
- PROPOSED GROUND MOUNTED SIGN (2 POSTS)

REVISIONS	
NAME	DATE

ILLINOIS DEPARTMENT OF TRANSPORTATION
FAI ROUTE 55 (I-80 TO BLACK ROAD)
WIDENING AND RESURFACING

SIGNING PLAN
FAI 55
STA. 157+00.00 TO STA. 172+00.00

SCALE: 1"=50'
DATE 02/23/07
DRAWN BY MW
CHECKED BY DDH

TENG
TENG & ASSOCIATES, INC.
ENGINEERS/ARCHITECTS/PLANNERS
CHICAGO, ILLINOIS

PLT DATE = 02/23/07
 FILE NAME = 022307_180341
 PLOT SCALE = 1/4"=1'-0"
 USER NAME = RUSBR