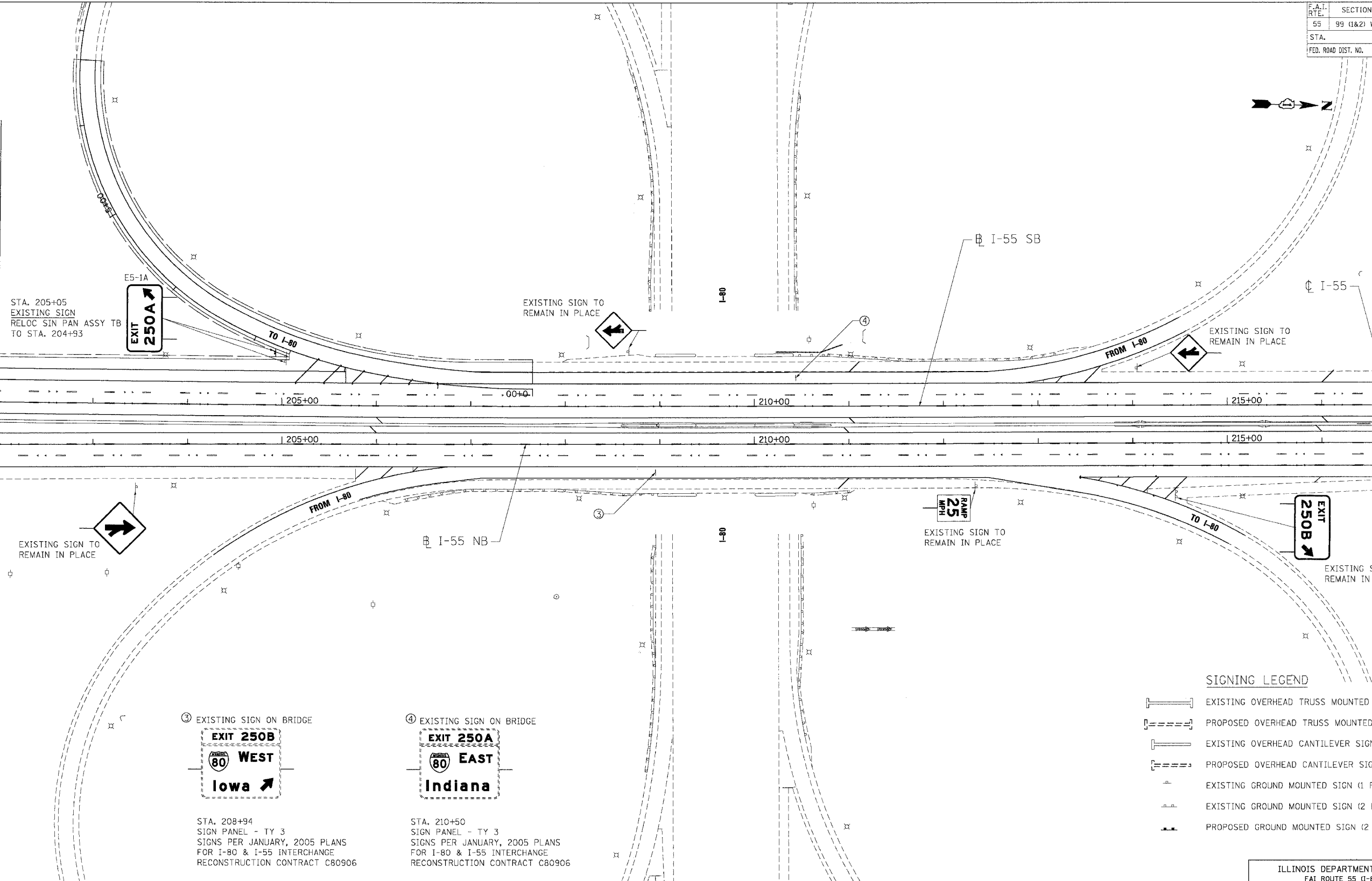


|                     |              |                           |              |           |
|---------------------|--------------|---------------------------|--------------|-----------|
| F.A.I. RTE.         | SECTION      | COUNTY                    | TOTAL SHEETS | SHEET NO. |
| 55                  | 99 (I&2) WRS | WILL                      | 334          | 236       |
| STA.                |              | TO STA.                   |              |           |
| FED. ROAD DIST. NO. |              | ILLINOIS FED. AID PROJECT |              |           |

MATCH LINE 202+00.00

MATCH LINE 217+00.00



STA. 205+05  
 EXISTING SIGN  
 RELOC SIGN PAN ASSY TB  
 TO STA. 204+93

**EXIT 250A**  
 ↗


EXISTING SIGN TO  
 REMAIN IN PLACE



EXISTING SIGN TO  
 REMAIN IN PLACE



EXISTING SIGN TO  
 REMAIN IN PLACE



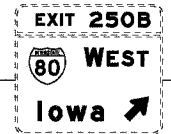
EXISTING SIGN TO  
 REMAIN IN PLACE

**RAMP 25  
 MPH**

EXISTING SIGN TO  
 REMAIN IN PLACE

**EXIT 250B**  
 ↘

③ EXISTING SIGN ON BRIDGE



STA. 208+94  
 SIGN PANEL - TY 3  
 SIGNS PER JANUARY, 2005 PLANS  
 FOR I-80 & I-55 INTERCHANGE  
 RECONSTRUCTION CONTRACT C80906

④ EXISTING SIGN ON BRIDGE



STA. 210+50  
 SIGN PANEL - TY 3  
 SIGNS PER JANUARY, 2005 PLANS  
 FOR I-80 & I-55 INTERCHANGE  
 RECONSTRUCTION CONTRACT C80906

**SIGNING LEGEND**

- EXISTING OVERHEAD TRUSS MOUNTED SIGN
- PROPOSED OVERHEAD TRUSS MOUNTED SIGN
- EXISTING OVERHEAD CANTILEVER SIGN
- PROPOSED OVERHEAD CANTILEVER SIGN
- EXISTING GROUND MOUNTED SIGN (1 POSTS)
- EXISTING GROUND MOUNTED SIGN (2 POSTS)
- PROPOSED GROUND MOUNTED SIGN (2 POSTS)

PLOT DATE = #DATE#  
 FILE NAME = #FILE#  
 PLOT SCALE = #SCALE#  
 USER NAME = #USER#  
 \\A:\P\10402\LDON...  
 2-29-2007, 10:19:41  
 VARGHNEZ  
 SA:\DOCUMENT\122451501\CIVIL\LDON\10402\104025.SHT

| REVISIONS |      |
|-----------|------|
| NAME      | DATE |
|           |      |
|           |      |
|           |      |
|           |      |
|           |      |

ILLINOIS DEPARTMENT OF TRANSPORTATION  
 FAI ROUTE 55 (I-80 TO BLACK ROAD)  
 WIDENING AND RESURFACING

**SIGNING PLAN**  
**FAI 55**  
**STA. 202+00.00 TO STA. 217+00.00**

SCALE: 1"=50'  
 DATE: 02/23/07

DRAWN BY: MW  
 CHECKED BY: DDH

**TENG**  
 TENG & ASSOCIATES, INC.  
 ENGINEERS/ARCHITECTS/PLANNERS  
 CHICAGO, ILLINOIS