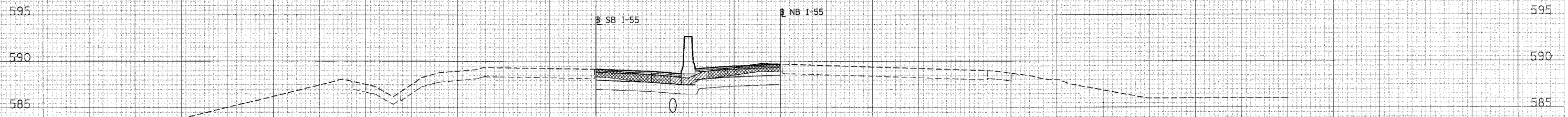


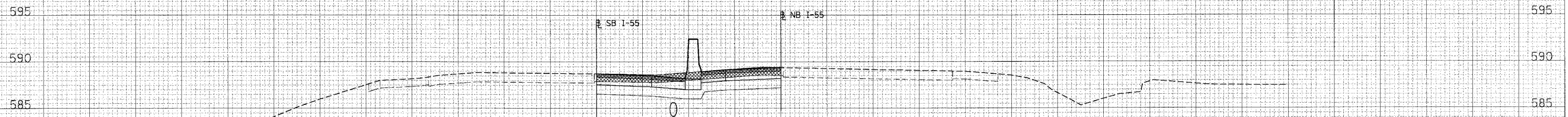
90 80 70 60 50 40 30 20 10 0 10 20 30 40 50 60 70 80 90 100 110 120 130 140 150

|                     |                           |                   |              |           |
|---------------------|---------------------------|-------------------|--------------|-----------|
| CONTRACT NO. 62895  |                           |                   |              |           |
| F.A.I. R.T.L.       | SECTION                   | COUNTY            | TOTAL SHEETS | SHEET NO. |
| 55                  | 99 (1&2) WRS              | WILL              | 334          | 287       |
| STA. 211+00.00      |                           | TO STA. 213+00.00 |              |           |
| FED. ROAD DIST. NO. | ILLINOIS FED. AID PROJECT |                   |              |           |



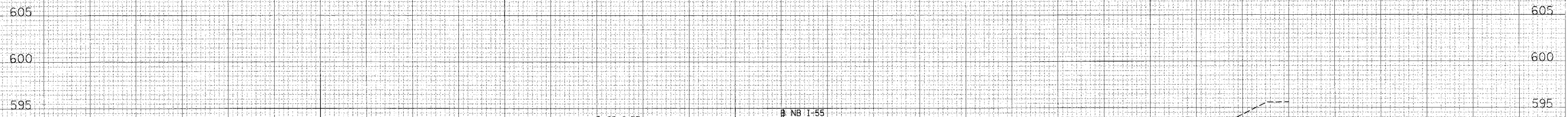
CUT = 46.8 SQ FT  
 EMBANKMENT = 0.0 SQ FT

213+00.00



CUT = 60.4 SQ FT  
 EMBANKMENT = 0.0 SQ FT

212+00.00



CUT = 59.1 SQ FT  
 EMBANKMENT = 0.0 SQ FT

211+00.00

FINAL SURVEY PLOTTED  
 NOTE BOOK NO. \_\_\_\_\_  
 AREAS CHECKED \_\_\_\_\_

UNORIGINAL SURVEY PLOTTED  
 NOTE BOOK NO. \_\_\_\_\_  
 AREAS CHECKED \_\_\_\_\_

PLOT DATE = 04/26/08  
 FILE NAME = 081128  
 PLOT 5' = 1" SCALE  
 USER No. = 000000

- LEGEND:**
- EXISTING SHOULDER REMOVAL
  - TOPSOIL EXCAVATION
  - PGRIOUS GRANULAR EMBANKMENT

90 80 70 60 50 40 30 20 10 0 10 20 30 40 50 60 70 80 90 100 110 120 130 140 150