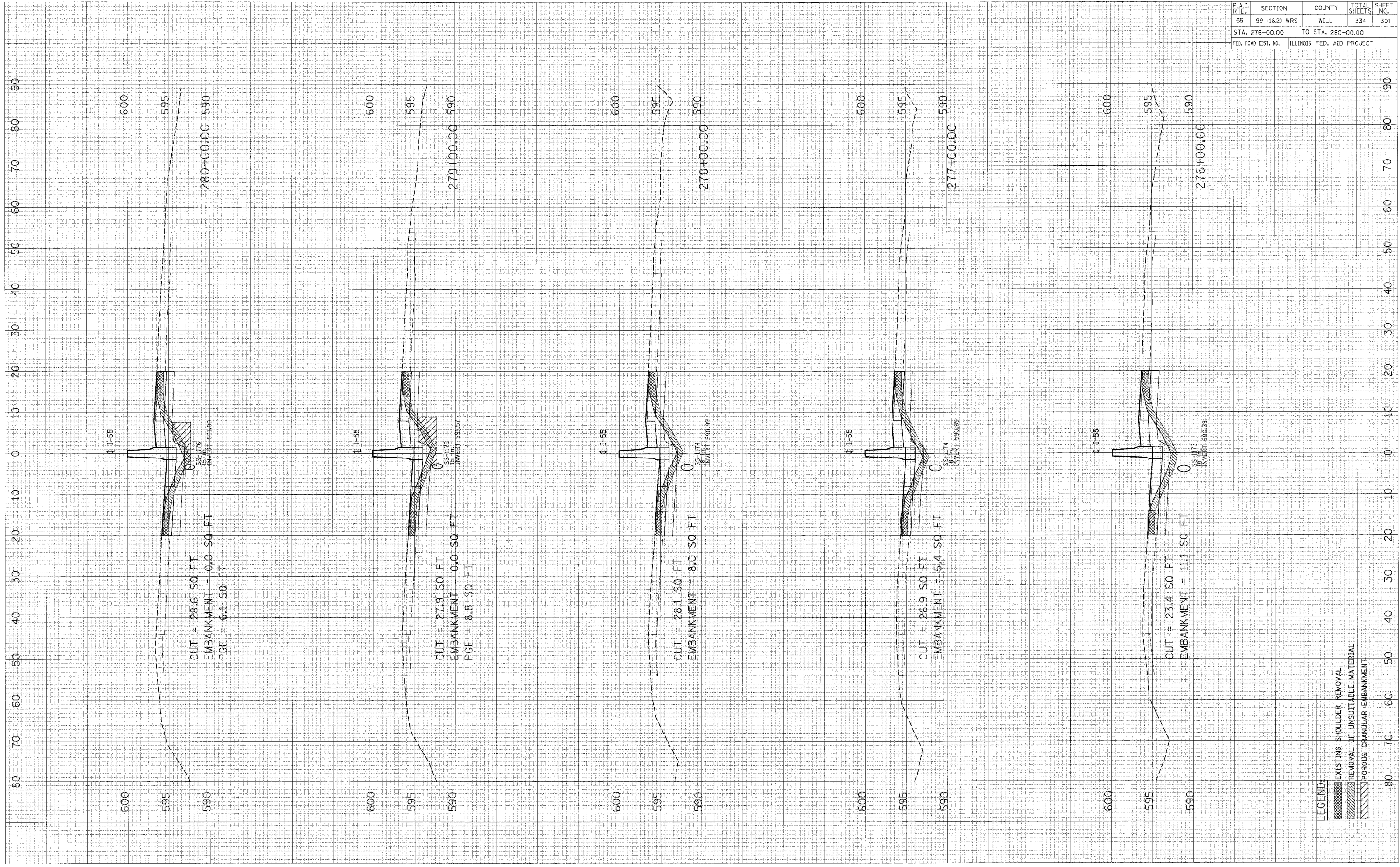


PLOT DATE = *DATE*
 FILE NAME = *FILE*
 PLOT BY = *USER*
 USER No. = *USER*

ORIGINAL SURVEY PLOTTED
 NOTE BOOK AREAS CHECKED

REVISIONS SURVEY PLOTTED
 NOTE BOOK AREAS CHECKED



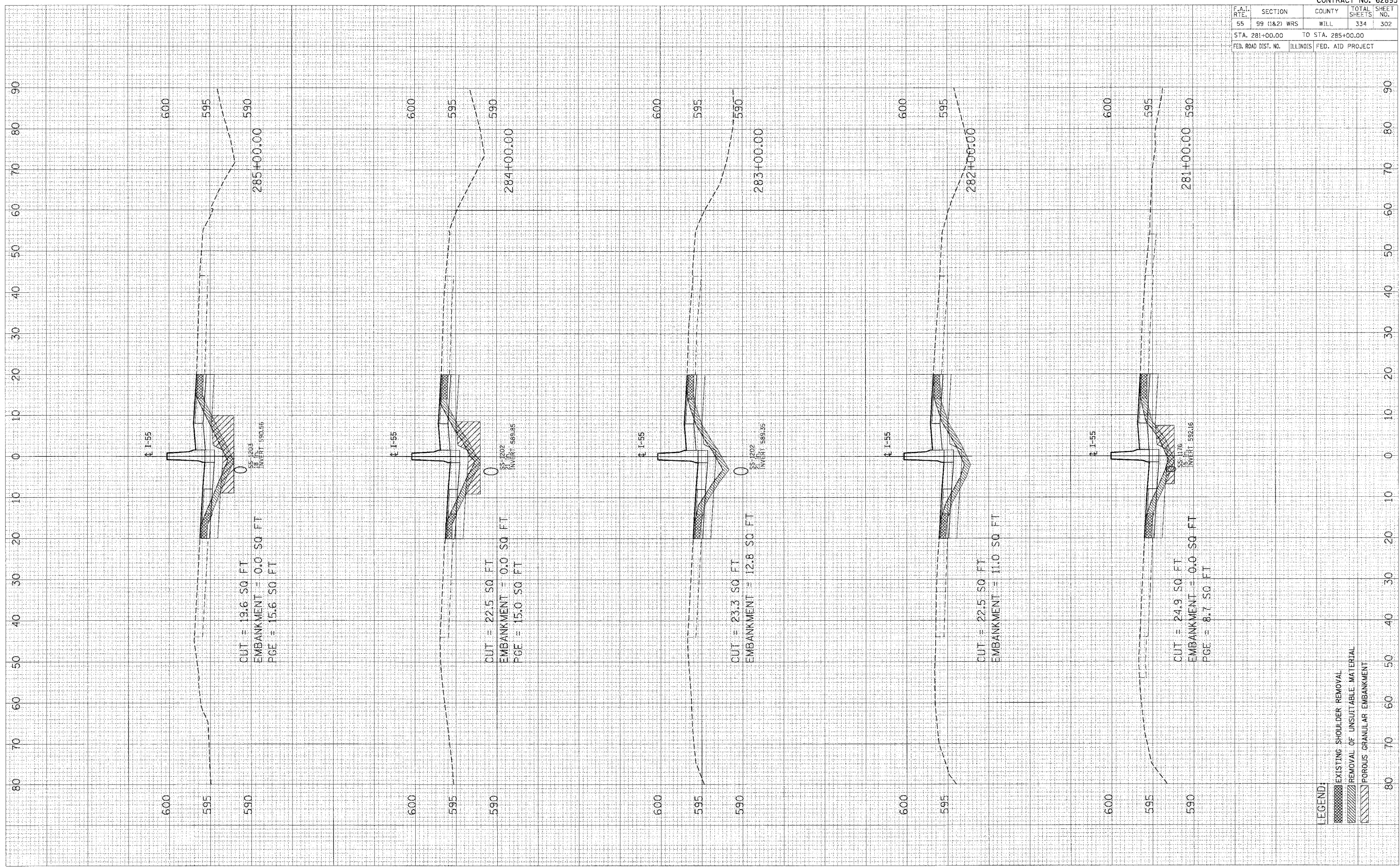
LEGEND:
 [Pattern] EXISTING SHOULDER REMOVAL
 [Pattern] REMOVAL OF UNSUITABLE MATERIAL
 [Pattern] POROUS GRANULAR EMBANKMENT

CONTRACT NO. 62895				
F.A.I. DIST.	SECTION	COUNTY	TOTAL SHEETS	SHEET NO.
55	99 (1&2) WRS	WILL	334	301
STA. 276+00.00		TO STA. 280+00.00		
FED. ROAD DIST. NO. ILLINOIS FED. AID PROJECT				

PLOT DATE = DATE\$
 FILE NAME = FILE\$.S
 PLOT SIZE = \$SCALE\$
 USER NH.

UNPAID SURVEY
 CHECKED SURVEY
 PLOTTED TEMPLATE
 NOTE BOOK AREAS
 NO. AREAS CHECKED

UNPAID SURVEY
 CHECKED SURVEY
 PLOTTED TEMPLATE
 NOTE BOOK AREAS
 NO. AREAS CHECKED

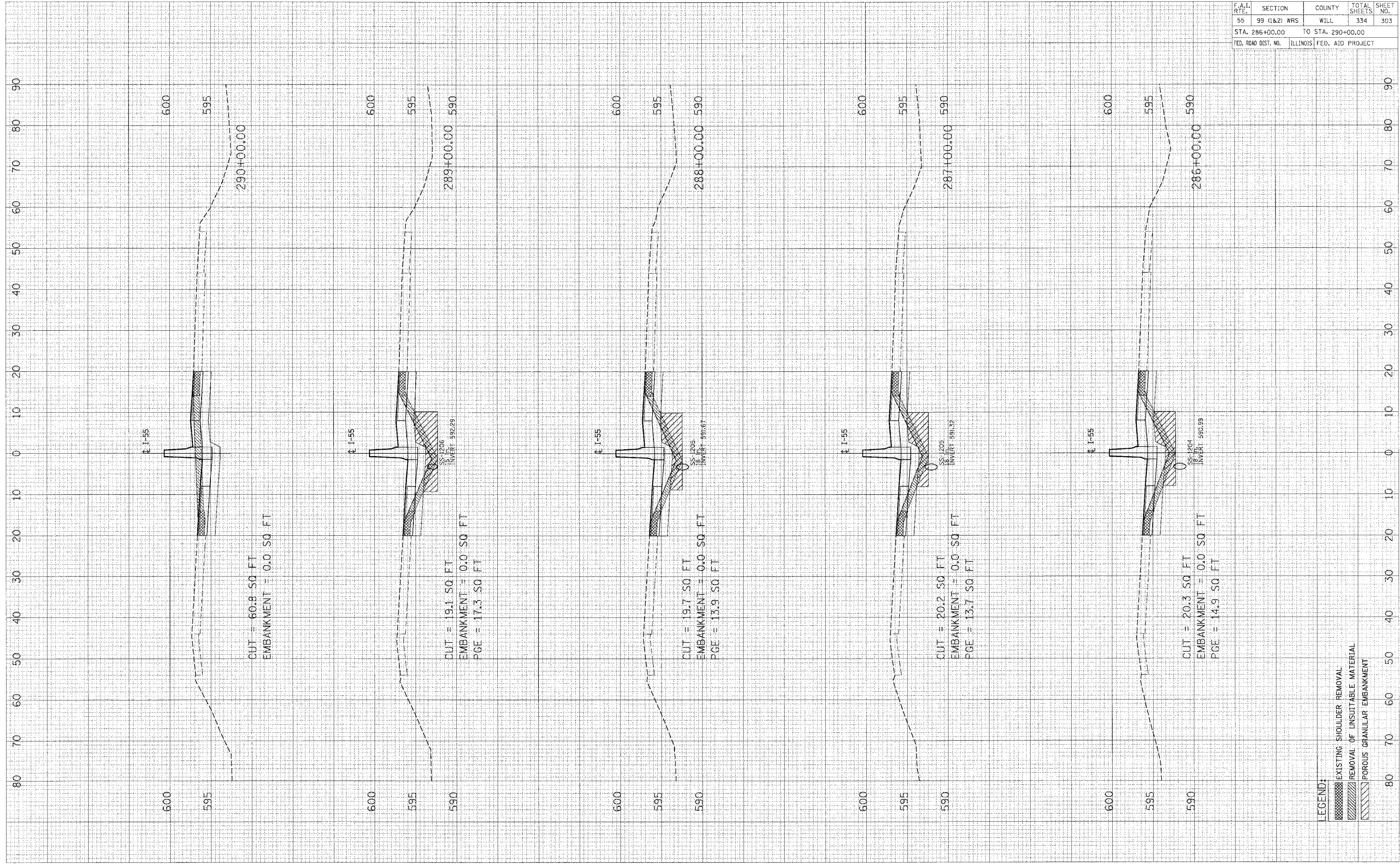


CONTRACT NO. 62895				
F.A.I. RTE.	SECTION	COUNTY	TOTAL SHEETS	SHEET NO.
55	99 (1&2) WRS	WILL.	334	302
STA. 281+00.00		TO STA. 285+00.00		
FED. ROAD DIST. NO.	ILLINOIS	FED. AID PROJECT		

PLOT DATE = 01/24/08
 FILE NAME = 01LE18
 PLOT SP = 1/8"=1'-0"
 USER N. = J10818

ORIGINAL SURVEYED
 SURVEY PLOTTED
 NOTE BOOK TEMPLATE
 AREAS CHECKED

ORIGINAL SURVEYED
 SURVEY PLOTTED
 NOTE BOOK TEMPLATE
 AREAS CHECKED



LEGEND:
 [Hatched Box] EXISTING SHOULDER REMOVAL
 [Diagonal Lines] REMOVAL OF UNSUITABLE MATERIAL
 [Cross-hatched Box] POROUS GRANULAR EMBANKMENT

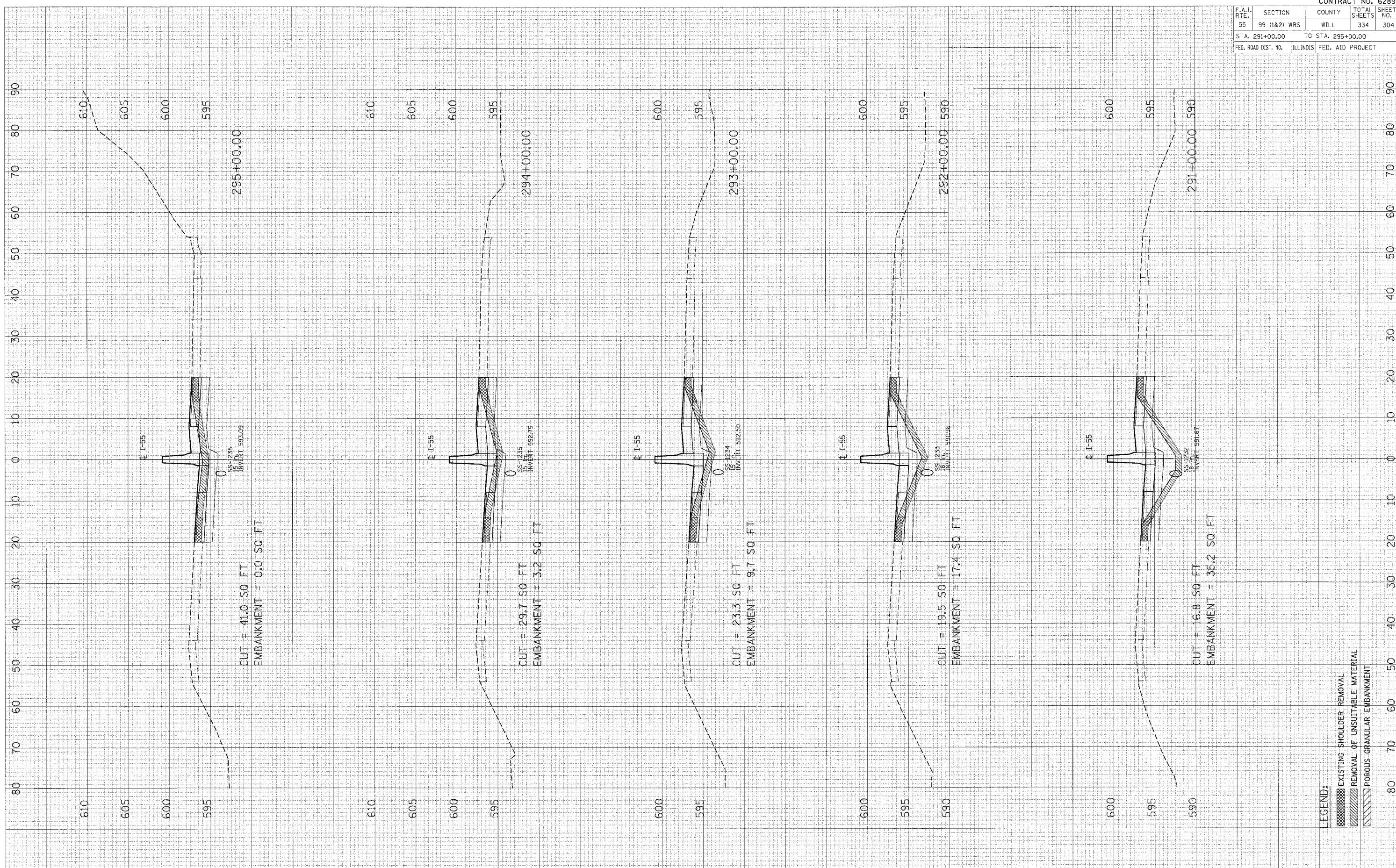
F.A.I. R.T.E.	SECTION	COUNTY	TOTAL SHEETS	SHEET NO.
55	99 (1&2) WRS	WILL	334	303
STA. 286+00.00		TO STA. 290+00.00		
FED. ROAD DIST. NO.		ILLINOIS		FED. AID PROJECT

F.A.I. RTE.	SECTION	COUNTY	TOTAL SHEETS	SHEET NO.
55	99 (I&2) WRS	WILL	334	304
STA. 291+00.00		TO STA. 295+00.00		
FED. ROAD DIST. NO.		ILLINOIS		FED. AID PROJECT

FINAL SURVEY NOTE BOOK NO. []
 SURVEY PLOTTED AREAS CHECKED

ORIGINAL SURVEY NOTE BOOK NO. []
 PLOTTED AREAS CHECKED

PLOT DATE = 8/24/88
 FILE NAME = 8151E
 PLOT BY = 8304LE
 USER No. = 80888



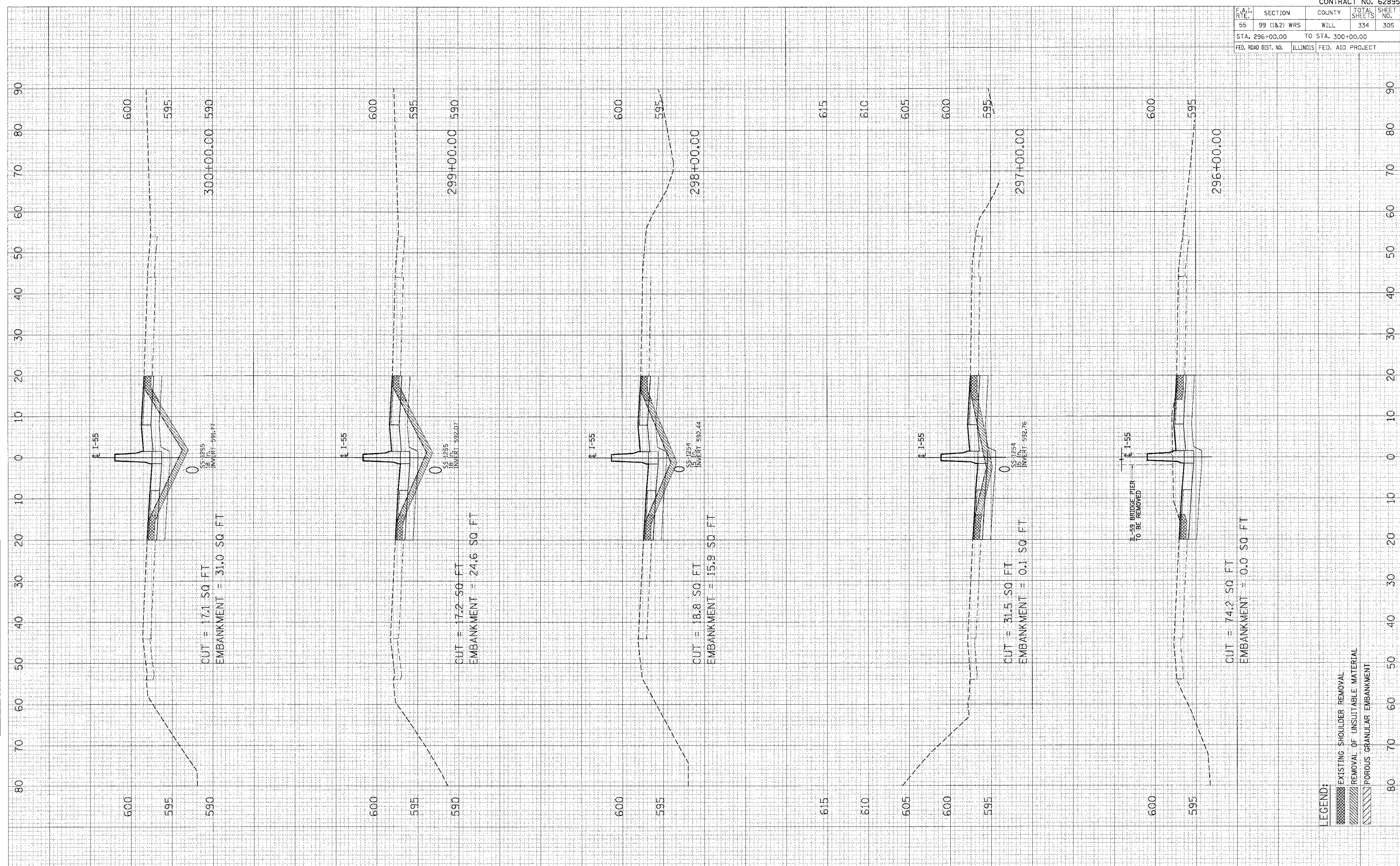
LEGEND:
 [Hatched Box] EXISTING SHOULDER REMOVAL
 [Diagonal Lines] REMOVAL OF UNSUITABLE MATERIAL
 [Stippled Box] POROUS GRANULAR EMBANKMENT

F.A.I. DIST.	SECTION	COUNTY	TOTAL SHEETS	SHEET NO.
55	99 (1&2) WRS	WILL	334	305
STA. 296+00.00 TO STA. 300+00.00		ILLINOIS FED. AID PROJECT		

FINAL SURVEY NOTE BOOK NO. _____
 SURVEYED BY _____
 PLotted _____
 AREAS CHECKED _____

ORIGINAL SURVEY NOTE BOOK NO. _____
 SURVEYED BY _____
 PLotted _____
 AREAS CHECKED _____

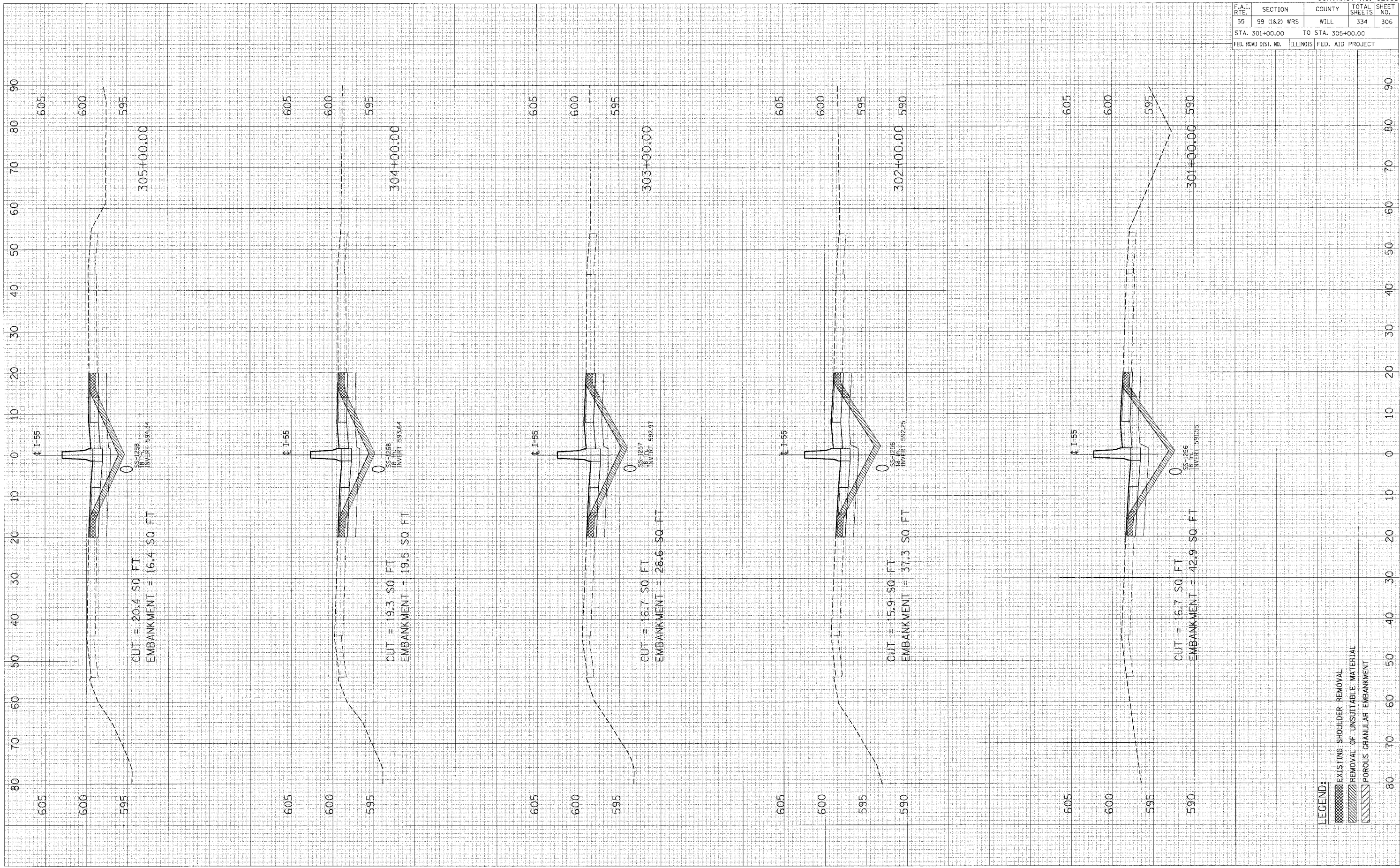
PLOT DATE = 8/2/55
 FILE NAME = 4541E
 PLOT SIZE = 4541E
 USER N. J. = 4541E



PLOT DATE = 04/15/09
 FILE NAME = I-55.CS
 PLOT SCALE = 1" = 40.0 FT
 USER NAME = RUSBERG

ORIGINALLY SURVEYED
 SURVEY PLOTTED
 NOTE BOOK AREAS CHECKED
 NO.

FINAL SURVEY
 SURVEY PLOTTED
 NOTE BOOK AREAS CHECKED
 NO.

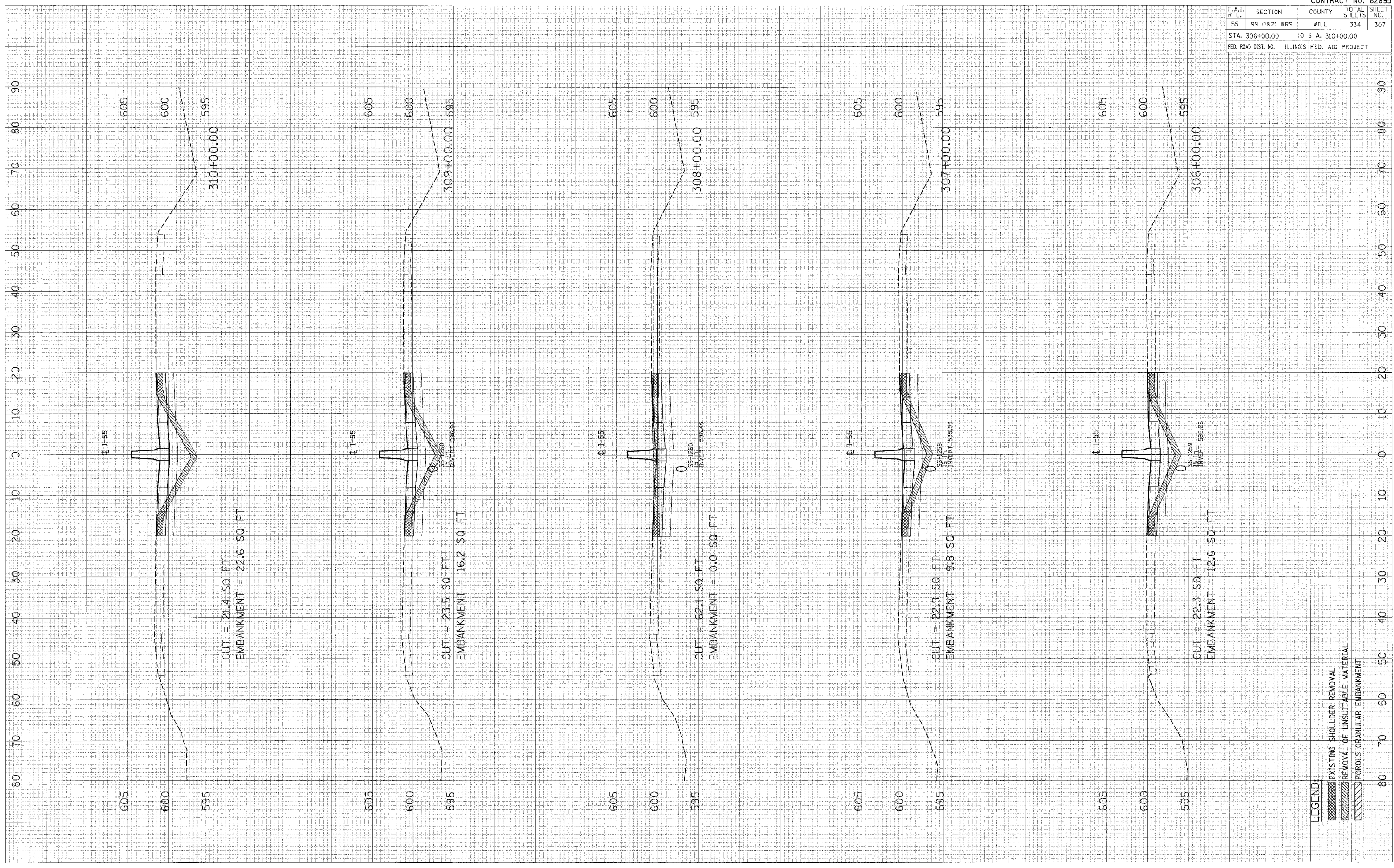


CONTRACT NO. 62895				
F.A.I. RTE.	SECTION	COUNTY	TOTAL SHEETS	SHEET NO.
55	99 (1&2) WRS	WILL	334	306
STA. 301+00.00		TO STA. 305+00.00		
FED. ROAD DIST. NO.	ILLINOIS	FED. AID PROJECT		

PLOT DATE = #DATE#
 FILE NAME = #FILE#*
 PLOT # = #SCALE#
 USER N. = #USER#

ORIGINAL SURVEY PLOTTED AREAS CHECKED
 NOTE BOOK NO.

REVISIONS SURVEY PLOTTED AREAS CHECKED
 NOTE BOOK NO.



LEGEND:
 [Hatched Box] EXISTING SHOULDER REMOVAL
 [Diagonal Lines Box] REMOVAL OF UNSUITABLE MATERIAL
 [Dotted Box] POROUS GRANULAR EMBANKMENT

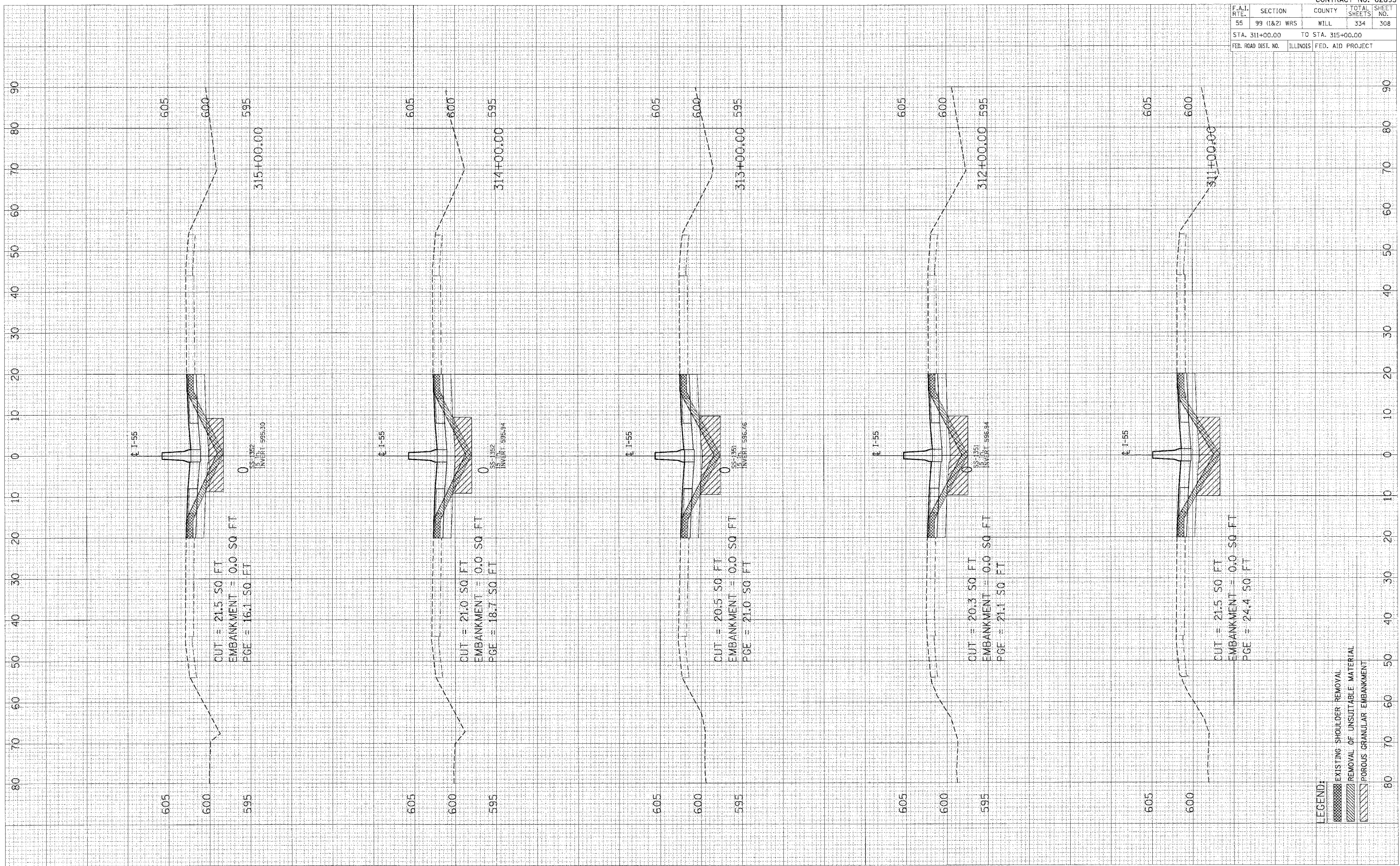
F.A.I. RTE.	SECTION	COUNTY	TOTAL SHEETS	SHEET NO.
55	99 (1&2) WRS	WILL	334	307
STA. 306+00.00		TO STA. 310+00.00		
FED. ROAD DIST. NO.		ILLINOIS FED. AID PROJECT		

CONTRACT NO. 62895				
F.A.I. RTE.	SECTION	COUNTY	TOTAL SHEETS	SHEET NO.
55	99 (1&2) WRS	WILL	334	308
STA. 311+00.00		TO STA. 315+00.00		
FED. ROAD DIST. NO.	ILLINOIS	FED. AID PROJECT		

FINAL SURVEY PLOTTED
 NOTE BOOK NO. _____
 AREAS CHECKED _____

UNRECORDED SURVEY PLOTTED
 NOTE BOOK NO. _____
 AREAS CHECKED _____

PLOT DATE = 04/15/04
 FILE NAME = 041504
 PLOT SIZE = 11x17
 USER N. = 041504



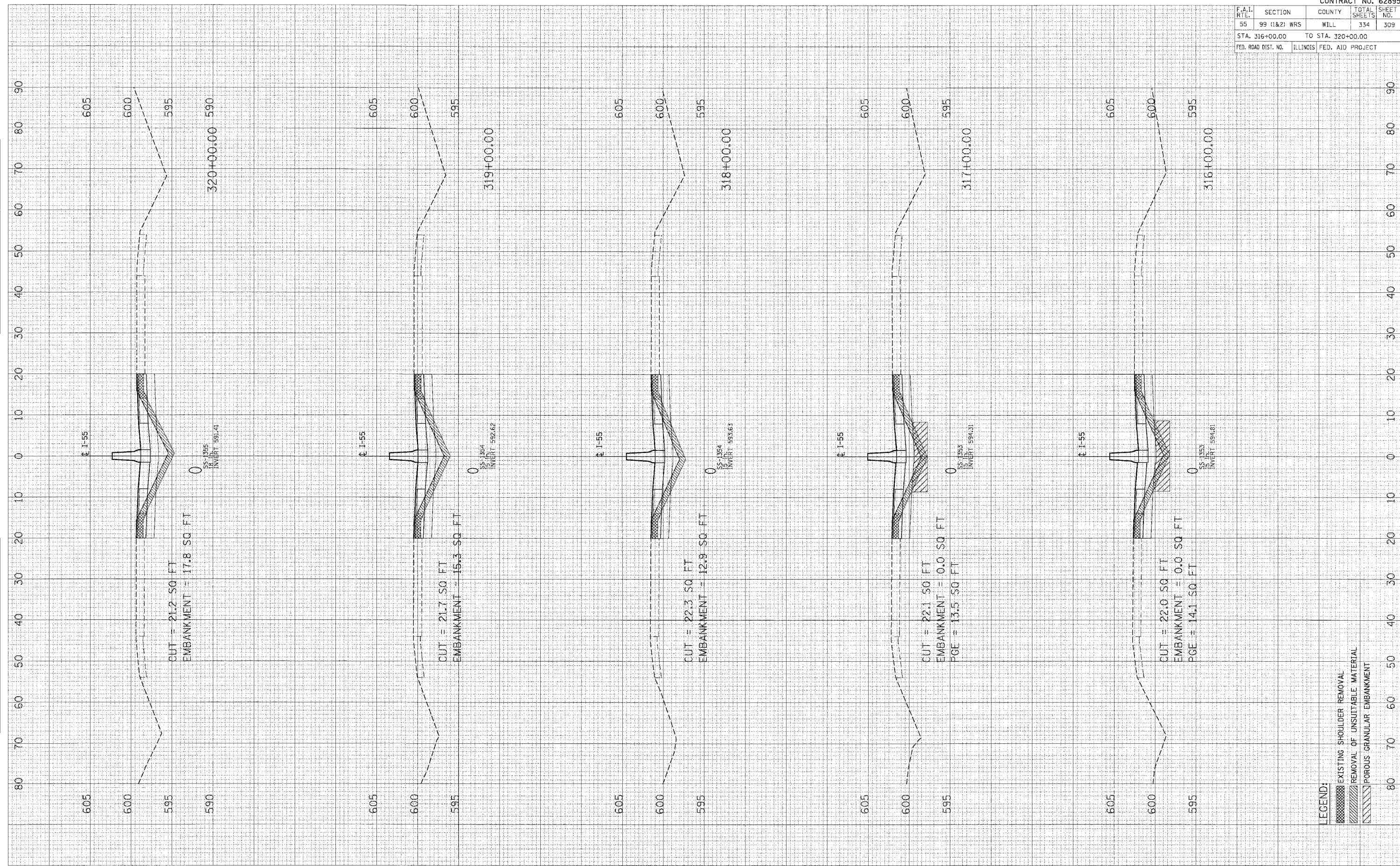
LEGEND:
 [Hatched Box] EXISTING SHOULDER REMOVAL
 [Diagonal Lines] REMOVAL OF UNSUITABLE MATERIAL
 [Horizontal Lines] POROUS GRANULAR EMBANKMENT

F.A.I. RTE.	SECTION	COUNTY	TOTAL SHEETS	SHEET NO.
55	99 (1&2) WRS	WILL	334	309
STA. 316+00.00		TO STA. 320+00.00		
FED. ROAD DIST. NO.		ILLINOIS FED. AID PROJECT		

FINAL SURVEY
 SURVEYED
 PLANNED
 NOTE BOOK
 NO. _____
 AREAS CHECKED

UPSCALE SURVEY
 SURVEYED
 PLANNED
 NOTE BOOK
 NO. _____
 AREAS CHECKED

PLOT DATE = 04/25/08
 FILE NAME = 01111111
 PLOT # = 01111111
 USER N. = 01111111



LEGEND:

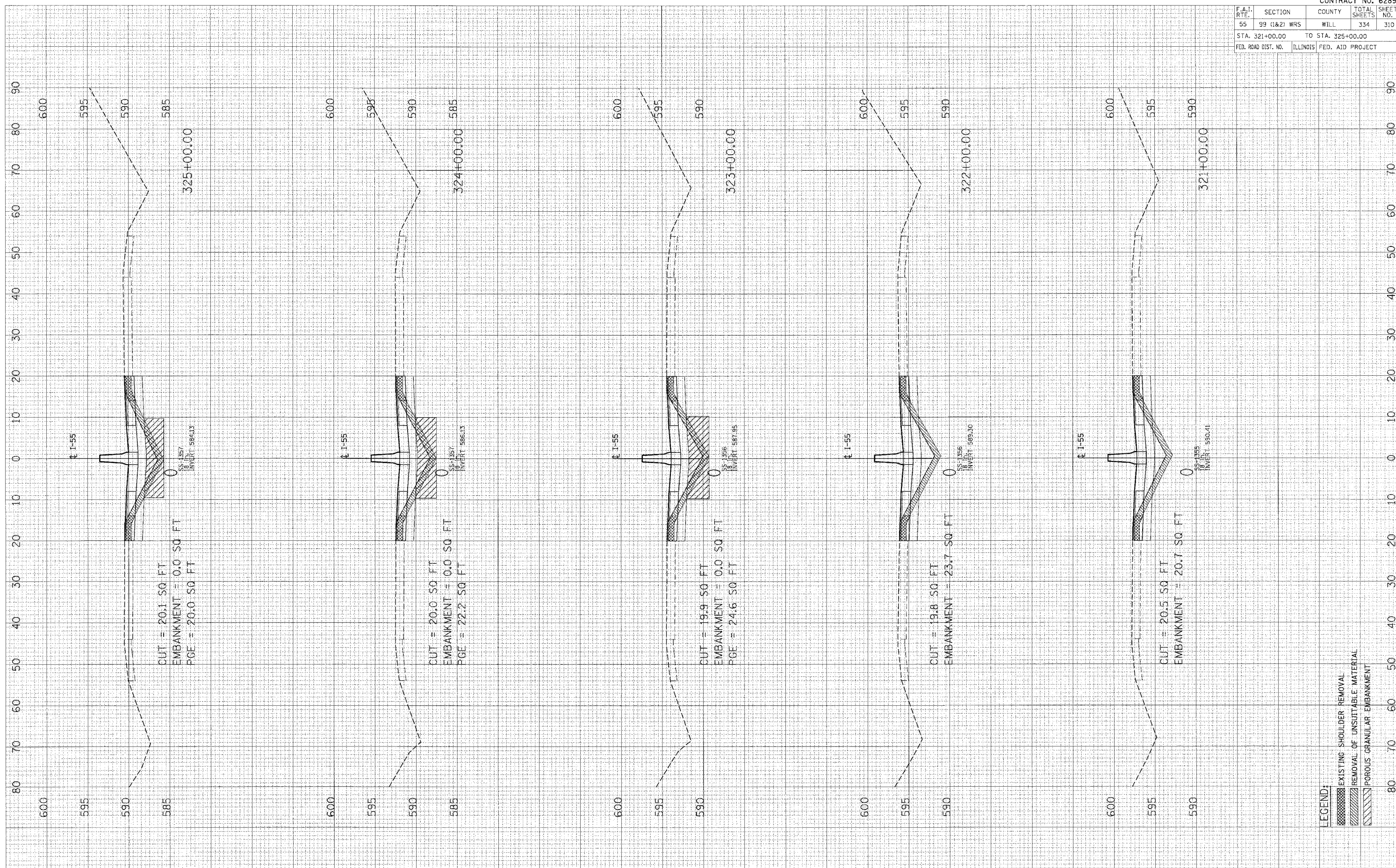
 EXISTING SHOULDER REMOVAL
 REMOVAL OF UNSUITABLE MATERIAL
 POROUS GRANULAR EMBANKMENT

F.A.I. RTE.	SECTION	COUNTY	TOTAL SHEETS	SHEET NO.
55	99 (1&2) WRS	WILL	334	310
STA. 321+00.00		TO STA. 325+00.00		
FED. ROAD DIST. NO.		ILLINOIS FED. AID PROJECT		

FINAL SURVEY
 REVISIONS
 NO. _____
 DATE _____
 BY _____
 CHECKED _____
 APPROVED _____

ORIGINAL SURVEY
 REVISIONS
 NO. _____
 DATE _____
 BY _____
 CHECKED _____
 APPROVED _____

PLOT DATE = 04/28/09
 FILE NAME = 042809
 PLOT BY = 042809
 USER N. = 042809

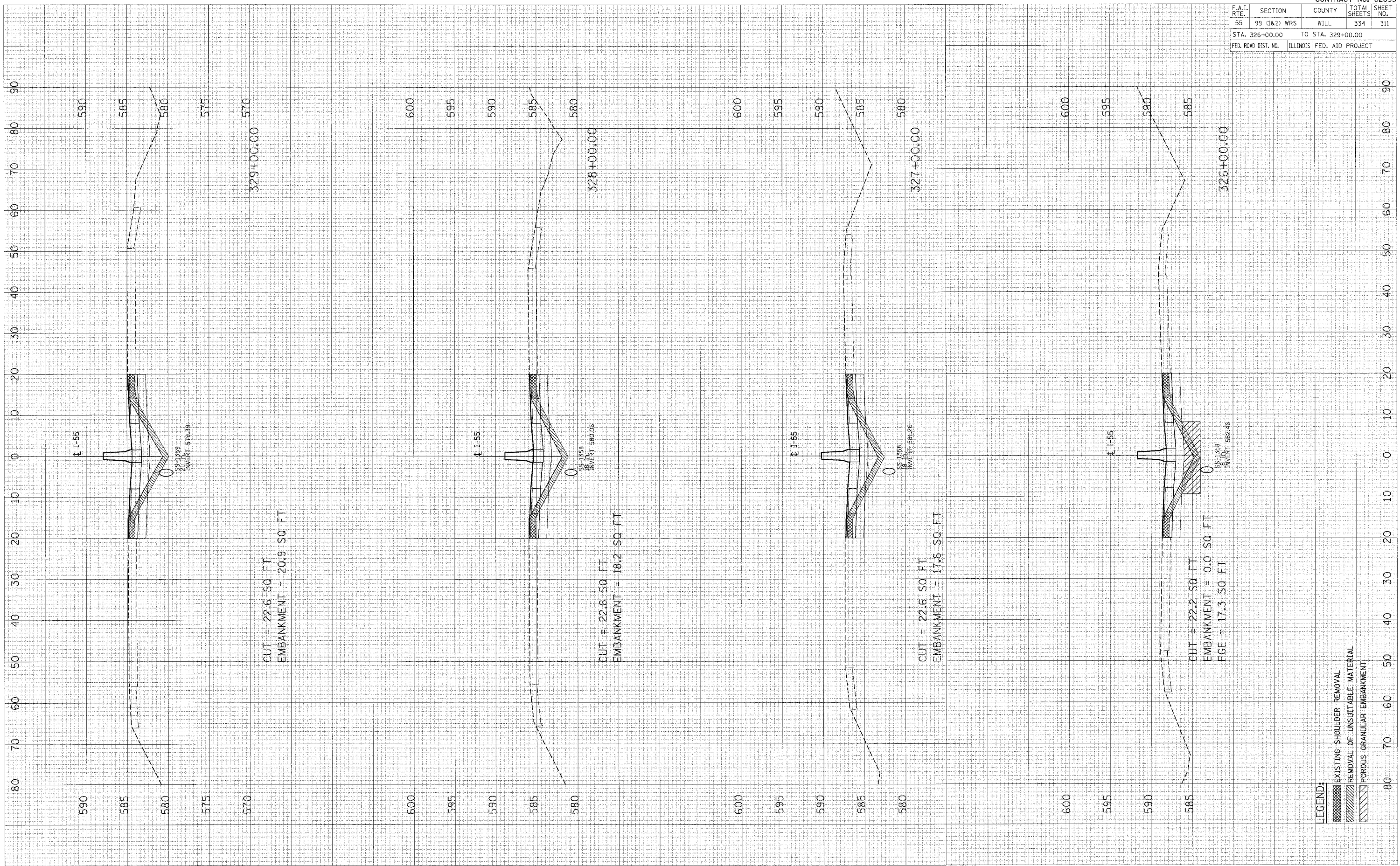


CONTRACT NO. 62895				
F.A.I. RTE.	SECTION	COUNTY	TOTAL SHEETS	SHEET NO.
55	99 (1&2) WRS	WILL	334	311
STA. 326+00.00		TO STA. 329+00.00		
FED. ROAD DIST. NO.	ILLINOIS	FED. AID PROJECT		

FINAL SURVEY
 DRAWING NO. _____
 DATE _____
 CHECKED BY _____
 DESIGNED BY _____

ORIGINAL SURVEY
 DRAWING NO. _____
 DATE _____
 CHECKED BY _____
 DESIGNED BY _____

PLOT DATE = 08/27/08
 FILE NAME = 082708_011.dwg
 USER = J. W. BAKER
 USER NO. = 000000



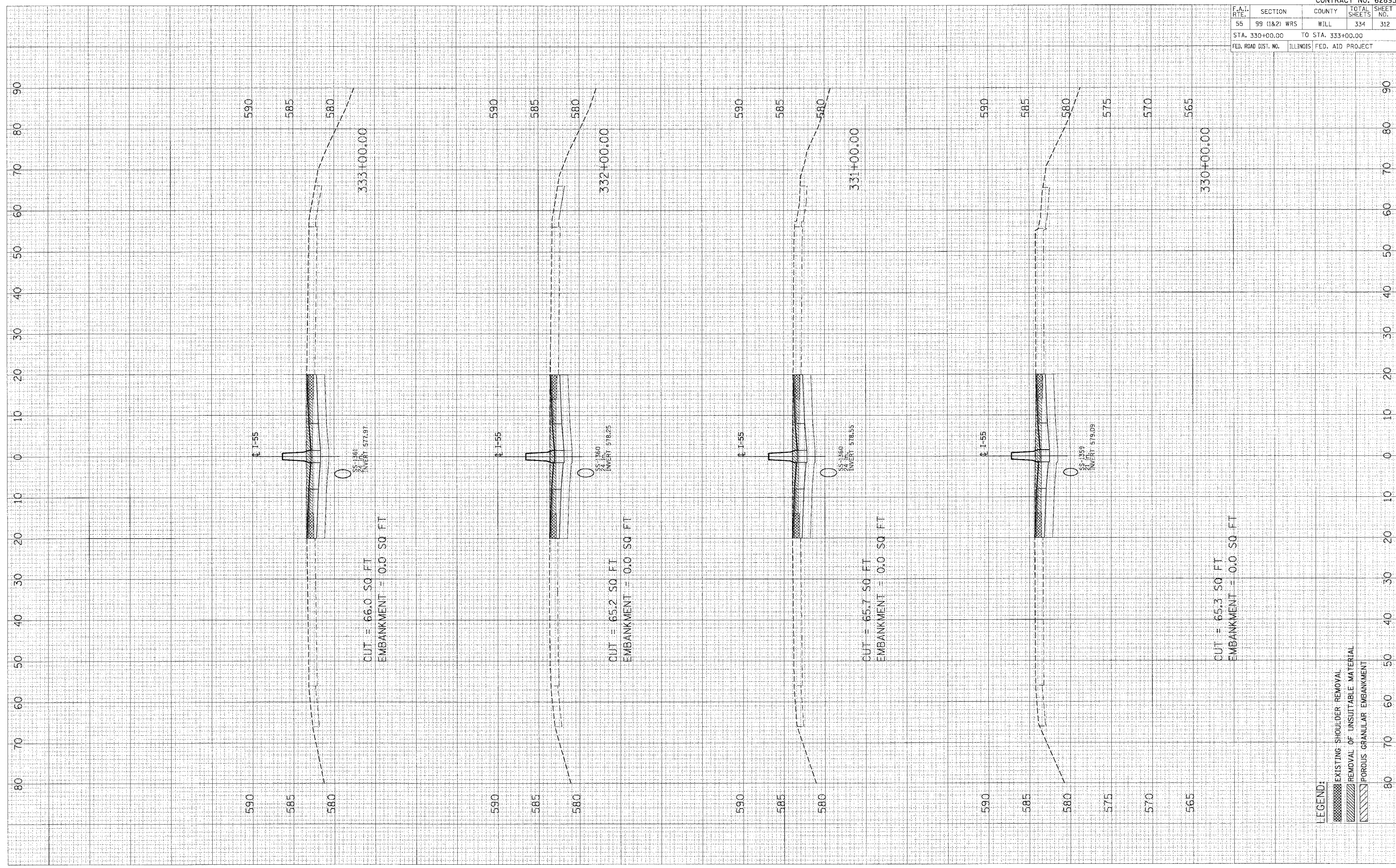
LEGEND:
 [Symbol] EXISTING SHOULDER REMOVAL
 [Symbol] REMOVAL OF UNSUITABLE MATERIAL
 [Symbol] POROUS GRANULAR EMBANKMENT

CONTRACT NO. 62895			
F.A.I. SECTION	COUNTY	TOTAL SHEETS	SHEET NO.
55 99 (1&2) WRS	WILL	334	312
STA. 330+00.00 TO STA. 333+00.00			
FED. ROAD DIST. NO.	ILLINOIS	FED. AID PROJECT	

FINAL SURVEY NOTE BOOK NO. _____
 SURVEY TEMPLATE AREAS CHECKED

ORIGINAL SURVEY NOTE BOOK NO. _____
 SURVEY TEMPLATE AREAS CHECKED

PLOT DATE: _____
 FILE NAME: _____
 PLOT SIZE: _____
 USER: _____

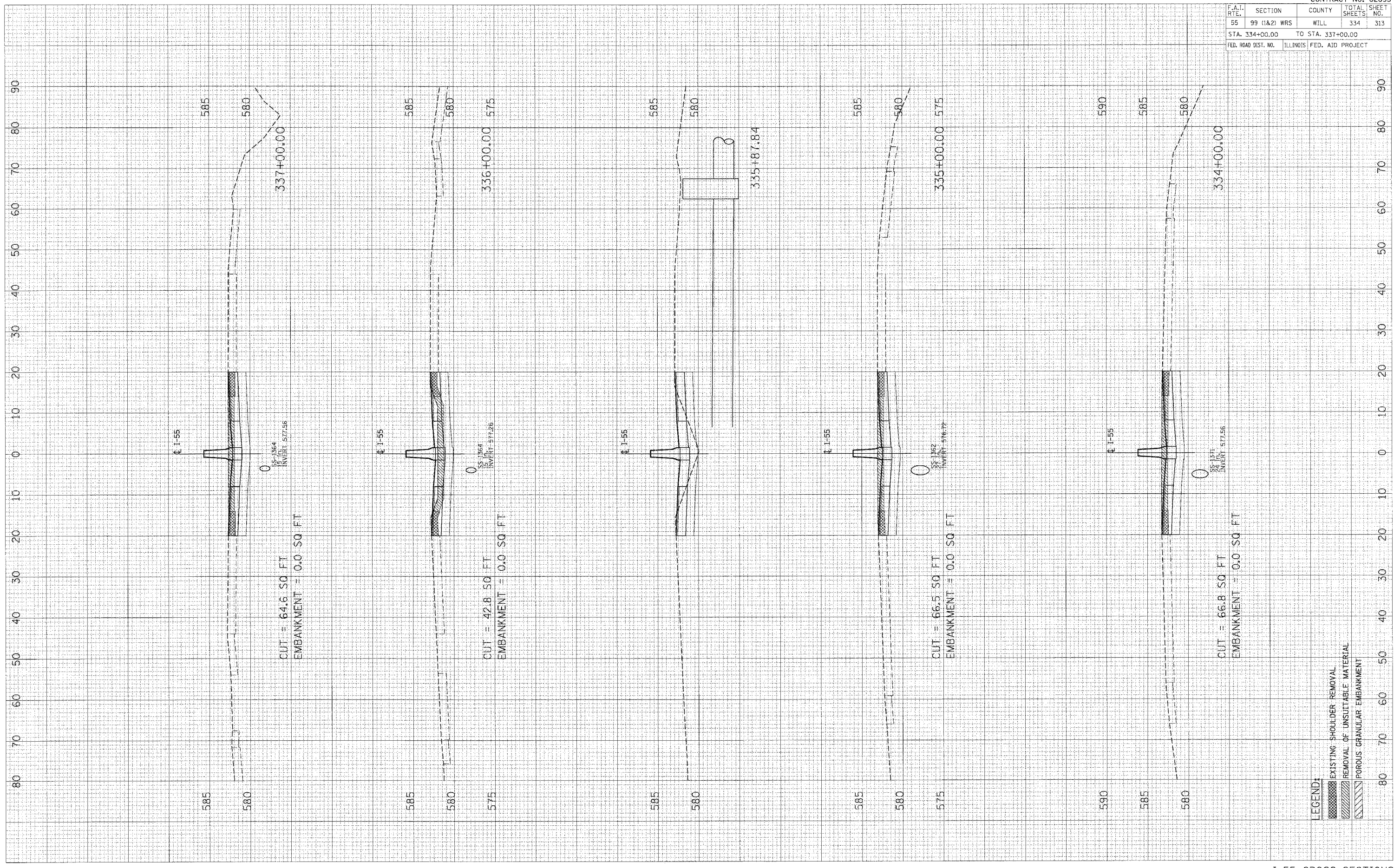


- LEGEND:**
- EXISTING SHOULDER REMOVAL
 - REMOVAL OF UNSUITABLE MATERIAL
 - POROUS GRANULAR EMBANKMENT

PLOT DATE = 04/05
 FILE NAME = 8FILEL8
 PLOT S = 88888888
 USER No. = 888888

ORIGINAL SURVEY
 NOTE BOOK
 NO.

REVISIONS
 SURVEY PLOTTED
 NOTE BOOK
 AREAS CHECKED



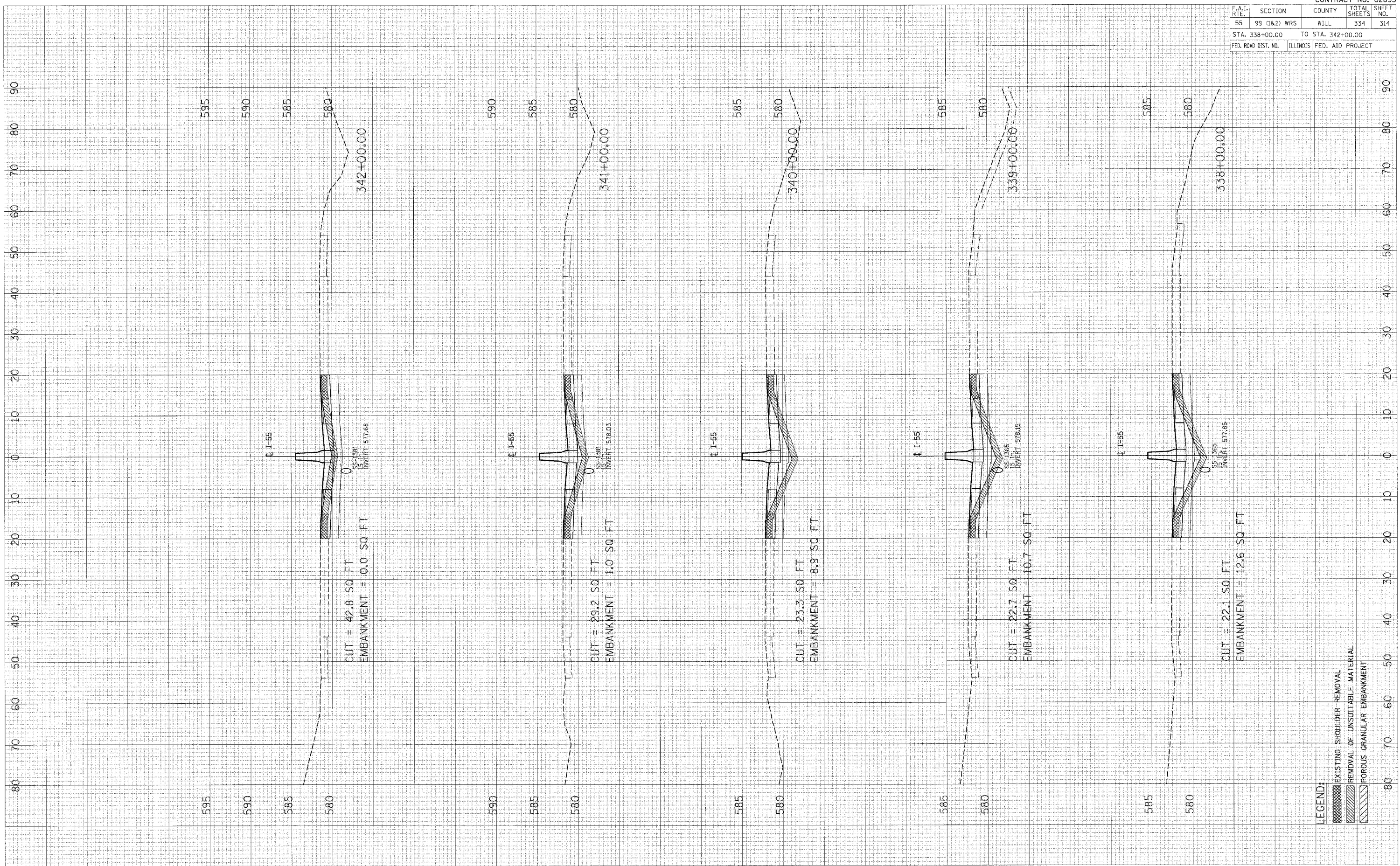
CONTRACT NO. 62895			
F.A.I. RTE.	SECTION	COUNTY	TOTAL SHEETS
55	99 (1&2) WRS	WILL	334
STA. 334+00.00		TO STA. 337+00.00	
FED. ROAD DIST. NO.	ILLINOIS FED. AID PROJECT		

ORIGINAL SURVEY
 SURVEYED
 PLOTTED
 NOTE BOOK
 TEMPLATE
 AREAS CHECKED

ORIGINAL SURVEY
 SURVEYED
 PLOTTED
 NOTE BOOK
 TEMPLATE
 AREAS CHECKED

PLOT DATE = 04/24/88
 FILE NAME = 8FLEL8
 PLOT SIZE = 8.5X11.5
 USER N. = 403218

CONTRACT NO. 62895				
F.A.I. RTE.	SECTION	COUNTY	TOTAL SHEETS	SHEET NO.
55	99 (I&2) WRS	WILL	334	314
STA. 338+00.00		TO STA. 342+00.00		
FED. ROAD DIST. NO.	ILLINOIS	FED. AID PROJECT		



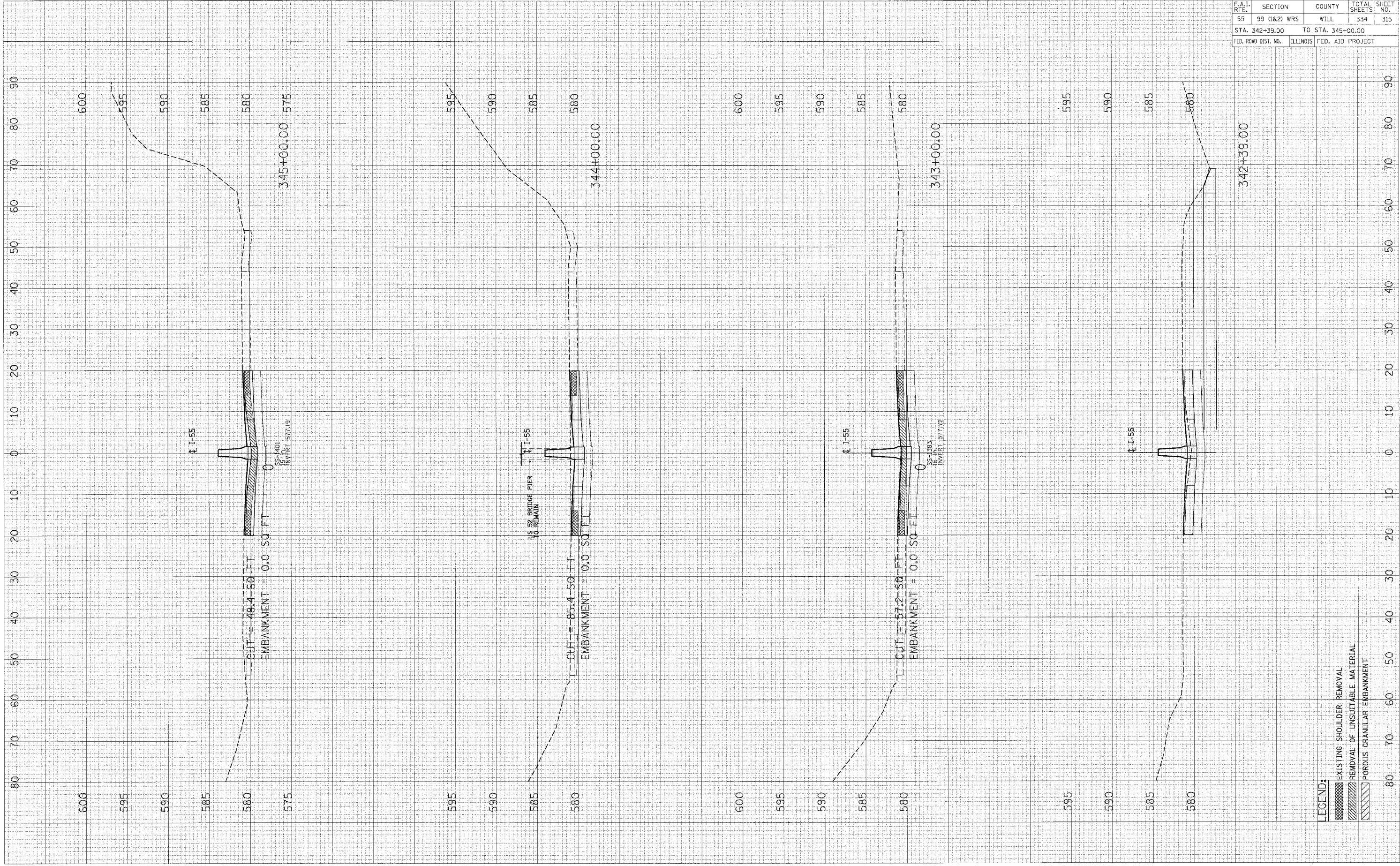
LEGEND:
 [Hatched Box] EXISTING SHOULDER REMOVAL
 [Diagonal Lines Box] REMOVAL OF UNSUITABLE MATERIAL
 [Dotted Box] POROUS GRANULAR EMBANKMENT

F.A.I. RTE.	SECTION	COUNTY	TOTAL SHEETS	SHEET NO.
55	99 (1&2) WRS	WILL	334	315
STA. 342+39.00 TO STA. 345+00.00				
FED. ROAD DIST. NO. ILLINOIS FED. AID PROJECT				

ORIGINAL SURVEY	SURVEY	SURVEY
NOTE BOOK	PLOTTED	PLOTTED
NO.	TEMPLATE	TEMPLATE
	AREA CHECKED	AREA CHECKED

ORIGINAL SURVEY	SURVEY	SURVEY
NOTE BOOK	PLOTTED	PLOTTED
NO.	TEMPLATE	TEMPLATE
	AREA CHECKED	AREA CHECKED

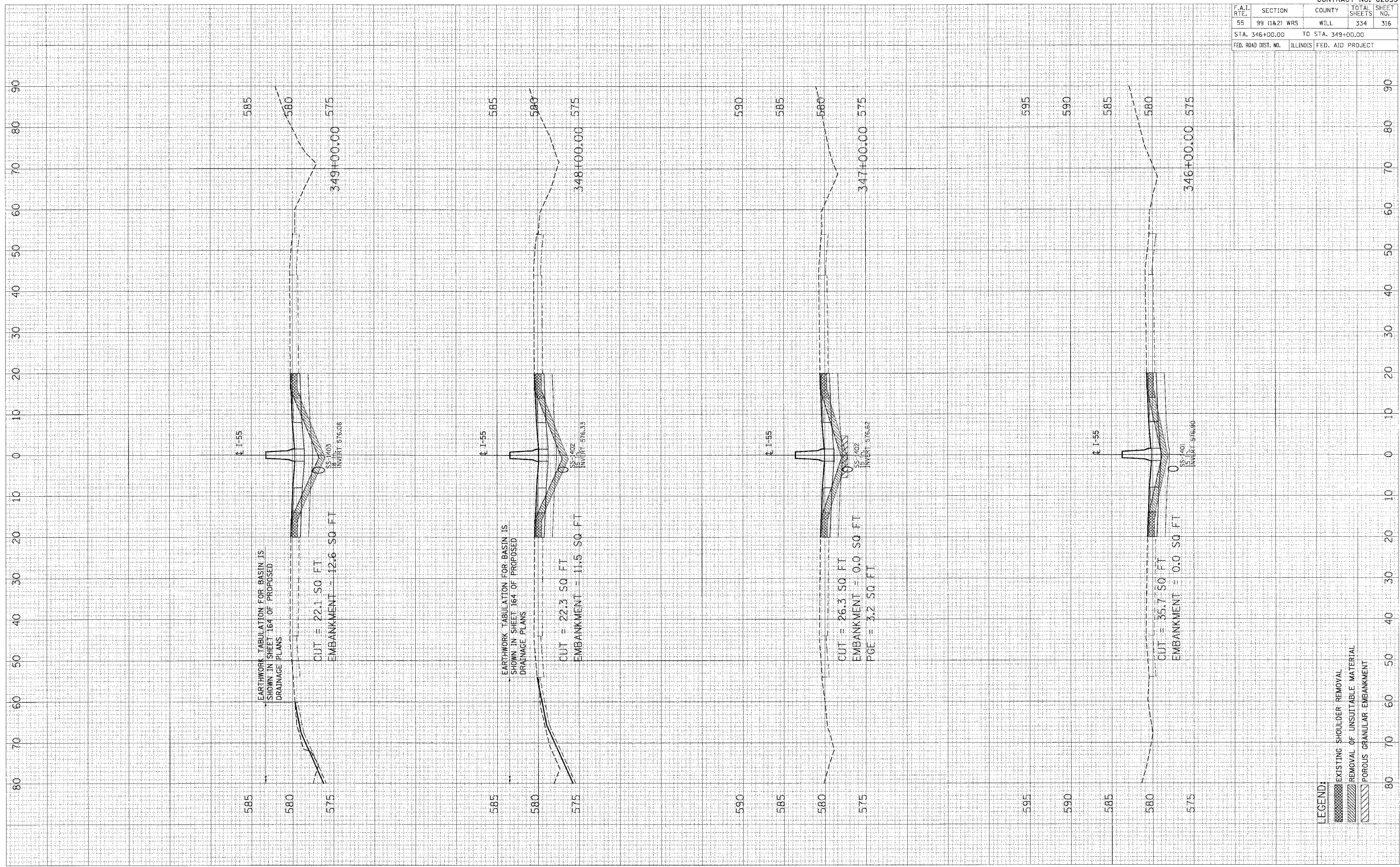
PLOT DATE = 8/14/72
 FILE NAME = 80115
 USER NAME = BUSBERG



PLOT DATE = DATE#
 FILE NAME = FILE#
 PLOT SIZE = SCALE#
 USER NAME = USER#

ORIGINAL SURVEY
 SURVEY PLOTTED
 NOTE BOOK TEMPLATE
 AREAS CHECKED

FINAL SURVEY
 SURVEY PLOTTED
 NOTE BOOK TEMPLATE
 AREAS CHECKED



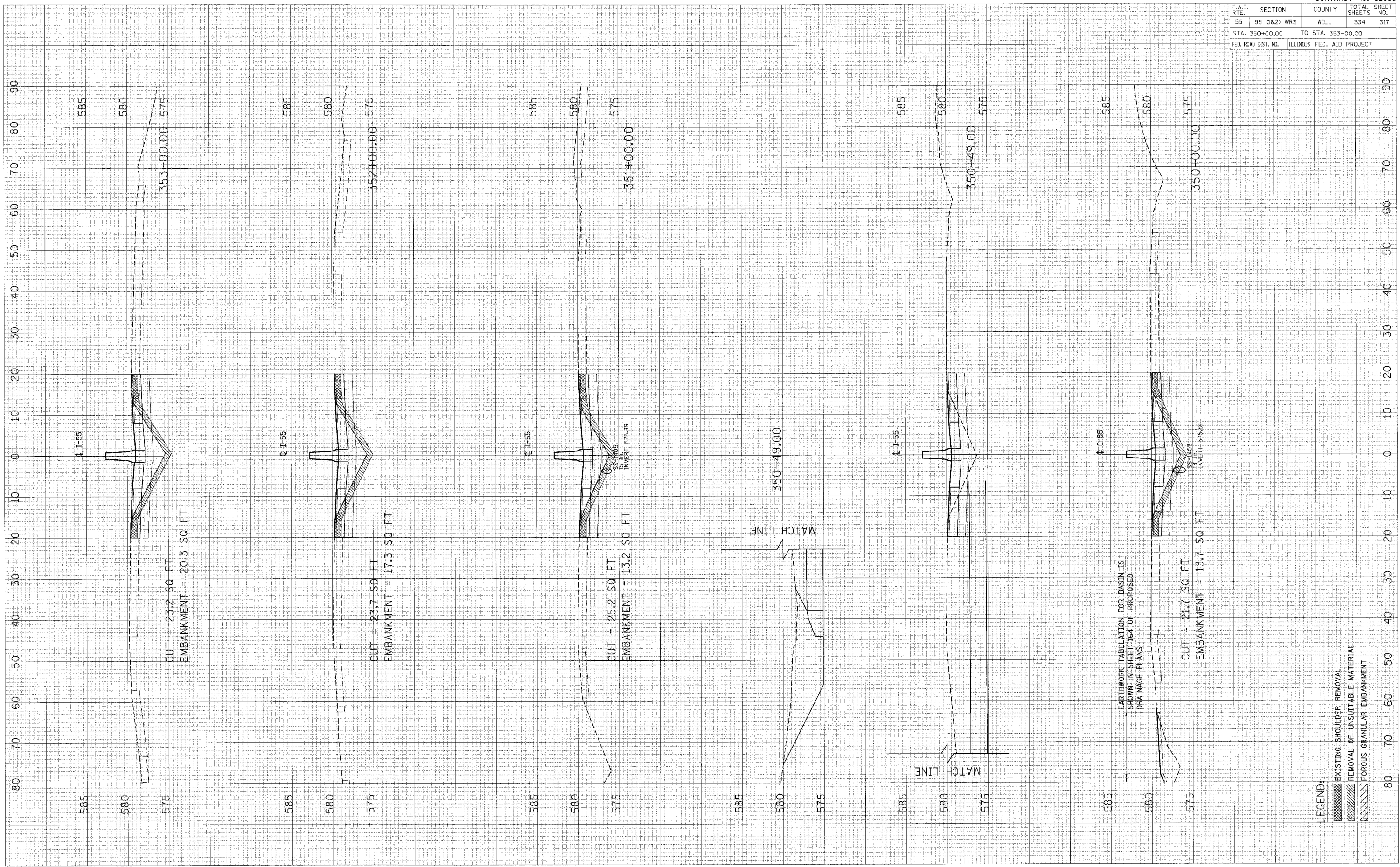
CONTRACT NO. 62895				
F.A.I. RTE.	SECTION	COUNTY	TOTAL SHEETS	SHEET NO.
55	99 (1&2) WRS	WILL	334	316
STA. 346+00.00		TO STA. 349+00.00		
FED. ROAD DIST. NO.	ILLINOIS	FED. AID PROJECT		

F.A.I. RTE.	SECTION	COUNTY	TOTAL SHEETS	SHEET NO.
55	99 (I&2) WRS	WILL	334	317
STA. 350+00.00		TO STA. 353+00.00		
FED. ROAD DIST. NO.		ILLINOIS FED. AID PROJECT		

ORIGINAL SURVEY
SERVICED SURVEY
NOTE BOOK
NO.

ORIGINAL SURVEY
SERVICED SURVEY
NOTE BOOK
NO.

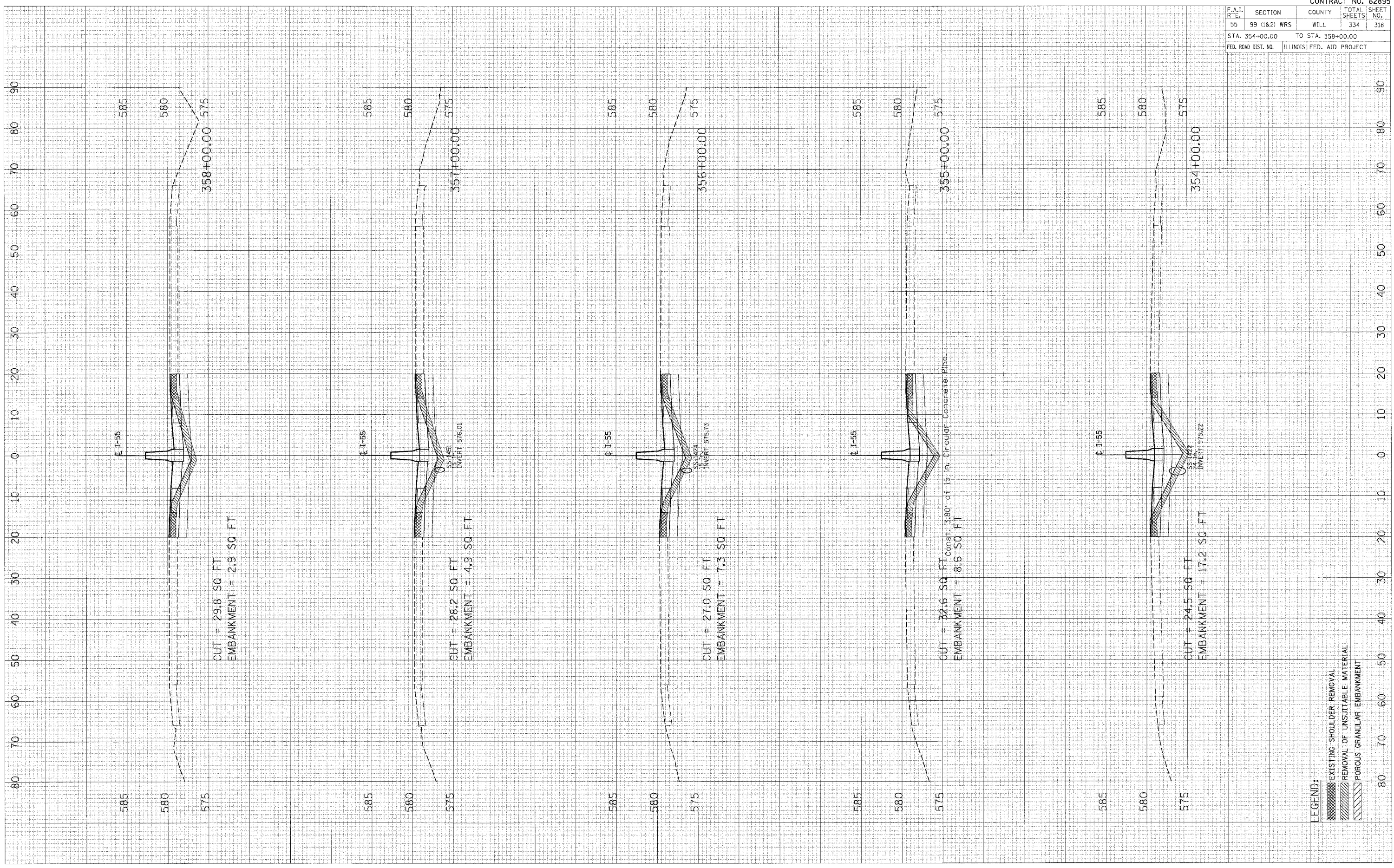
PLOT DATE = 04/18/88
FILE NAME = 871E14
PLOT SIZE = 8.50x11.00
USER NAME = WISERN



PLOT DATE = 04/26/09
 FILE NAME = 01LE18
 USER = J. F. WHEELER
 USER No. = 002676

ORIGINAL SURVEYED
 SURVEY PLOTTED
 NOTE BOOK TEMPLATE
 AREAS CHECKED

FINAL SURVEYED
 SURVEY PLOTTED
 NOTE BOOK TEMPLATE
 AREAS CHECKED



LEGEND:
 [Cross-hatch] EXISTING SHOULDER REMOVAL
 [Diagonal Hatch] REMOVAL OF UNSUITABLE MATERIAL
 [Horizontal Hatch] POROUS GRANULAR EMBANKMENT

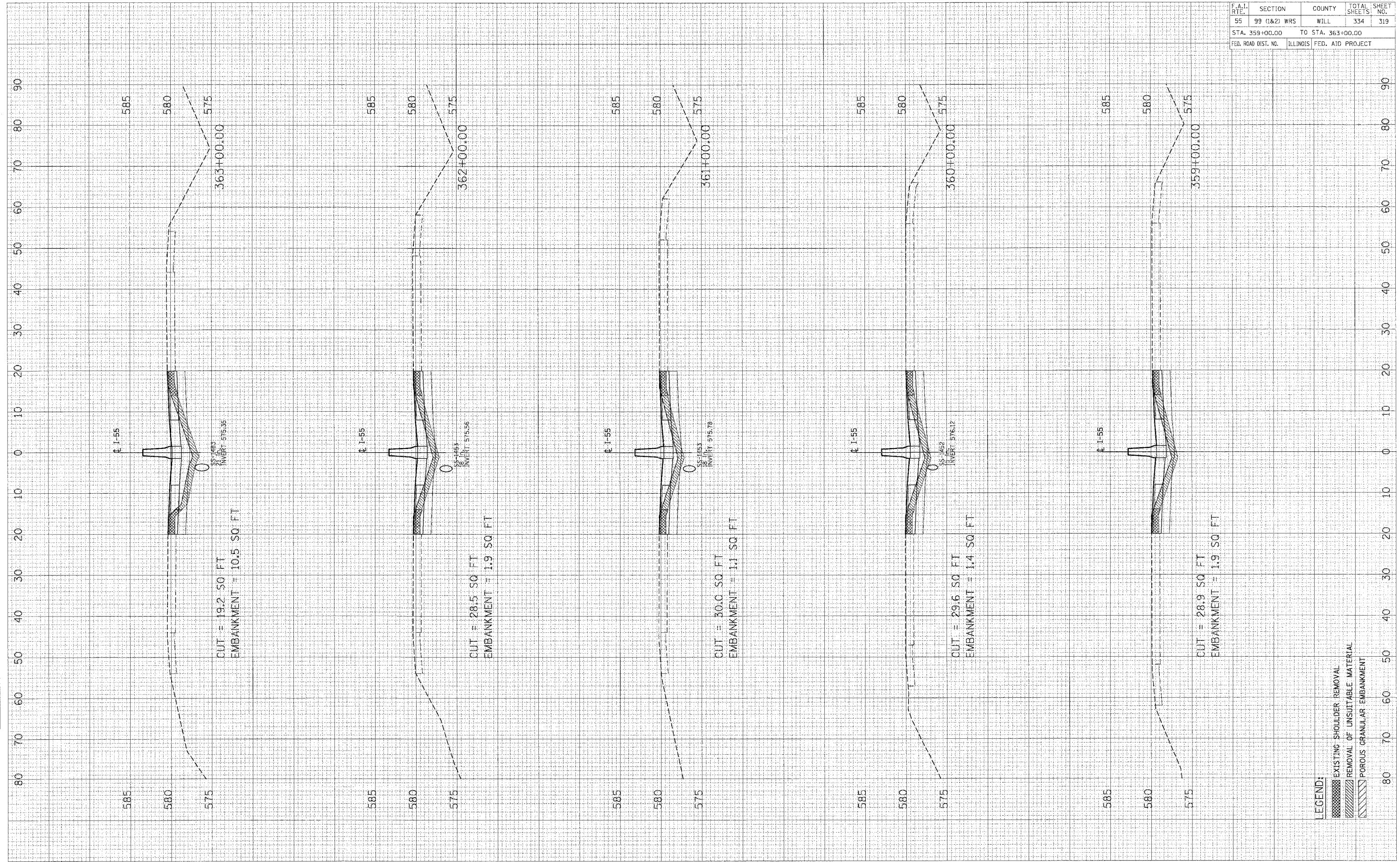
CONTRACT NO. 62895				
F.A.I. DIST.	SECTION	COUNTY	TOTAL SHEETS	SHEET NO.
55	99 (1&2) WRS	WILL	334	318
STA. 354+00.00		TO STA. 358+00.00		
FED. ROAD DIST. NO.		ILLINOIS FED. AID PROJECT		

F.A.I. RTE.	SECTION	COUNTY	TOTAL SHEETS	SHEET NO.
55	99 (1&2) WRS	WILL	334	319
STA. 359+00.00		TO STA. 363+00.00		
FED. ROAD DIST. NO.		ILLINOIS		FED. AID PROJECT

FINAL SURVEY NOTE BOOK NO. SURVEYED, LIMITED, AREAS CHECKED

ORIGINAL SURVEY NOTE BOOK NO. SURVEYED, LIMITED, AREAS CHECKED

PLOT DATE, FILE NAME, PLOT SC, USER



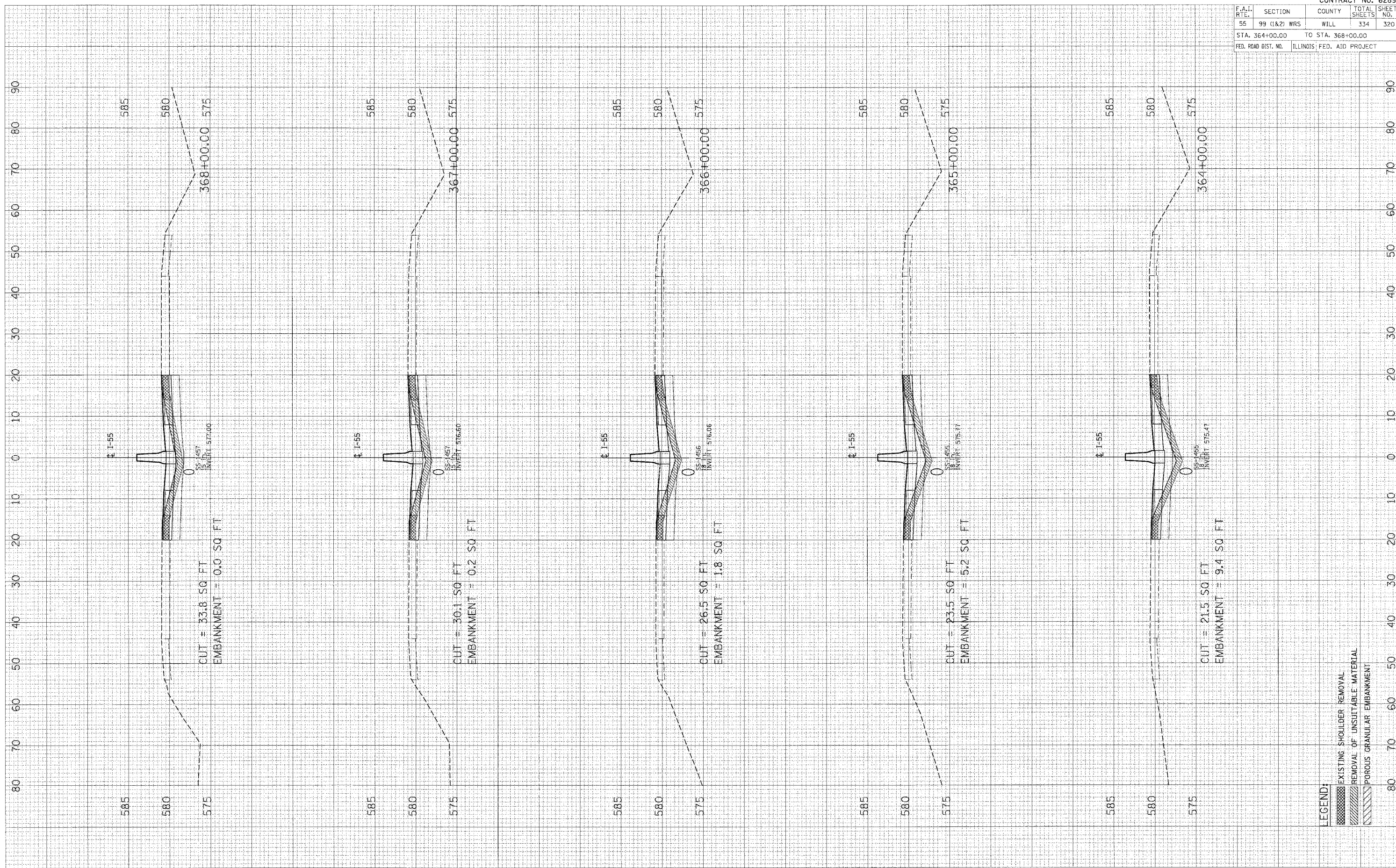
- LEGEND:
- [Hatched Box] EXISTING SHOULDER REMOVAL
 - [Diagonal Lines Box] REMOVAL OF UNSUITABLE MATERIAL
 - [Cross-hatched Box] POROUS GRANULAR EMBANKMENT

F.A.I. RTE.	SECTION	COUNTY	TOTAL SHEETS	SHEET NO.
55	99 (1&2) WRS	WILL	334	320
STA. 364+00.00		TO STA. 368+00.00		
FED. ROAD DIST. NO.		ILLINOIS FED. AID PROJECT		

FINAL SURVEY
 DESIGNED
 PLOTTED
 NOTE BOOK
 TEMPLATE
 AREAS
 CHECKED

ORIGINAL SURVEY
 DESIGNED
 PLOTTED
 NOTE BOOK
 TEMPLATE
 AREAS
 CHECKED

PLOT DATE = #DATE#
 FILE NAME = #FILE#
 PLOT BY = #SCALE#
 USER No. = #USER#



LEGEND:

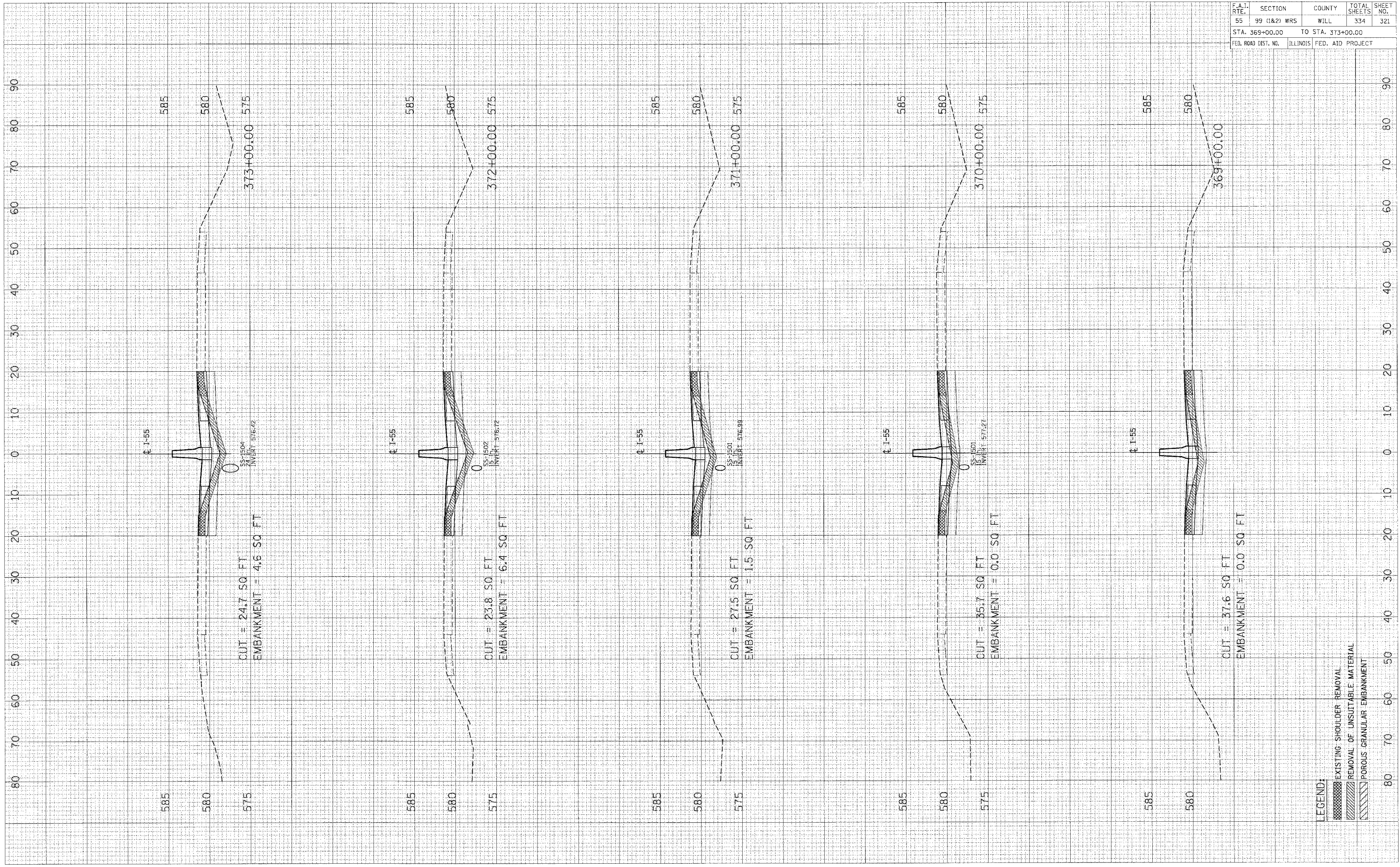
 EXISTING SHOULDER REMOVAL
 REMOVAL OF UNSUITABLE MATERIAL
 POROUS GRANULAR EMBANKMENT

F.A.I. RTE.	SECTION	COUNTY	TOTAL SHEETS	SHEET NO.
55	99 (I&2) WRS	WILL	334	321
STA. 369+00.00		TO STA. 373+00.00		
FED. ROAD DIST. NO.		ILLINOIS FED. AID PROJECT		

FINAL SURVEYED SURVEY PLOTTED NOTE BOOK NO. AREAS CHECKED

ORIGINAL SURVEYED SURVEY PLOTTED NOTE BOOK NO. AREAS CHECKED

PLOT DATE = 8/24/89
 FILE NAME = I-55-SS-1504
 USER = JWB

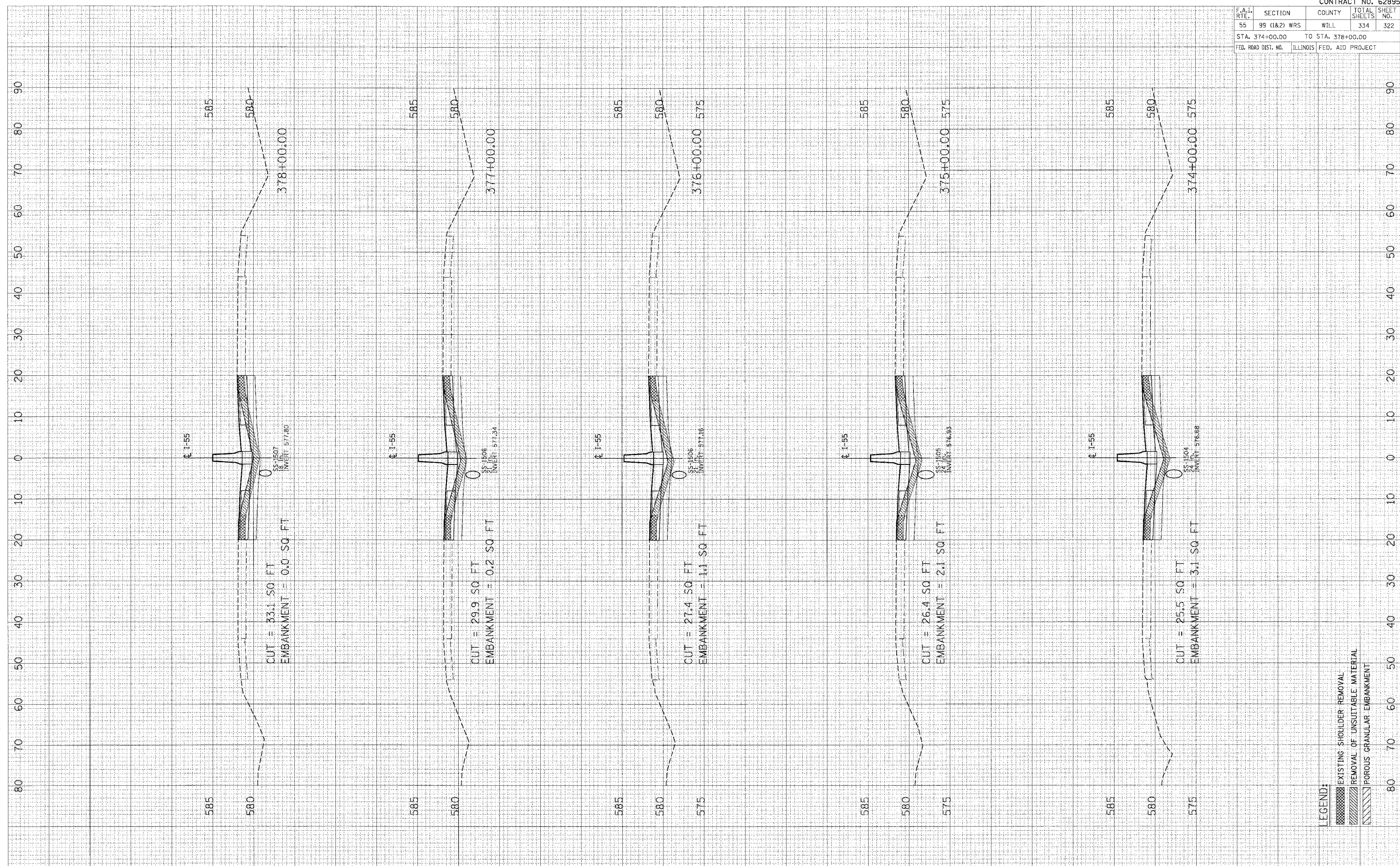


F.A.I. RTE.	SECTION	COUNTY	TOTAL SHEETS	SHEET NO.
55	99 (1&2) WRS	WILL.	334	322
STA. 374+00.00 TO STA. 378+00.00		ILLINOIS FED. AID PROJECT		

ORIGINAL SURVEY NOTE BOOK NO. _____
 SURVEYED BY _____
 TEMPLATE NO. _____
 AREAS CHECKED _____

ORIGINAL SURVEY NOTE BOOK NO. _____
 SURVEYED BY _____
 TEMPLATE NO. _____
 AREAS CHECKED _____

PLOT DATE = #DATE#
 FILE NAME = #FILE#
 PLOT 5" = #SCALE#
 USER N. = #USER#



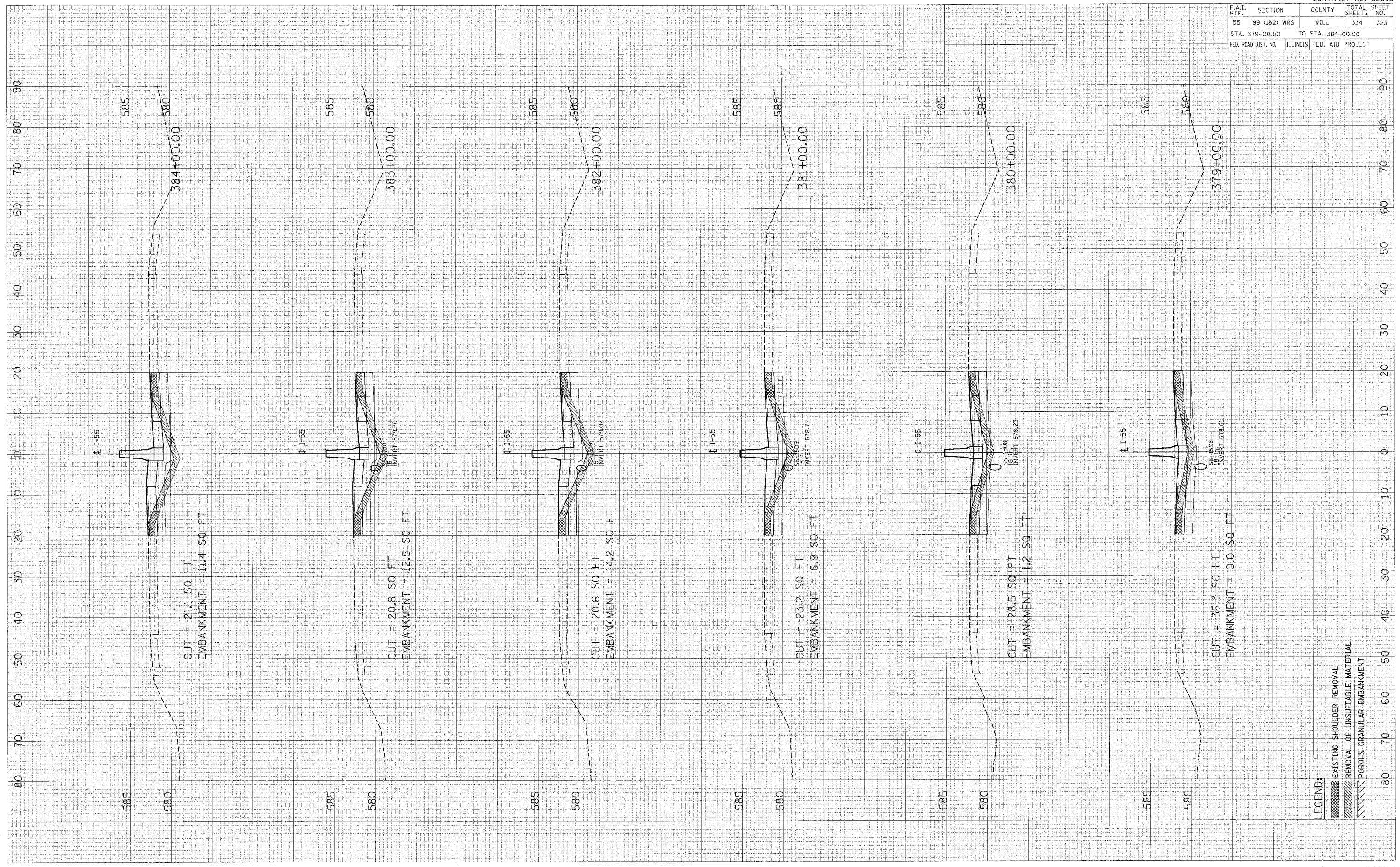
LEGEND:
 [Cross-hatch] EXISTING SHOULDER REMOVAL
 [Diagonal Hatch] REMOVAL OF UNSUITABLE MATERIAL
 [Horizontal Hatch] POROUS GRANULAR EMBANKMENT

F.A.I. RTE.	SECTION	COUNTY	TOTAL SHEETS	SHEET NO.
55	99 (I&2) WRS	WILL	334	323
STA. 379+00.00		TO STA. 384+00.00		
FED. ROAD DIST. NO.		ILLINOIS FED. AID PROJECT		

FINAL SURVEY SURVEYED AREAS CHECKED

ORIGINAL SURVEY SURVEYED AREAS CHECKED

PLOT DATE = 04/15/09
 FILE NAME = 041509
 PLOT SCALE = 1"=40'
 USER NAME = JUBER



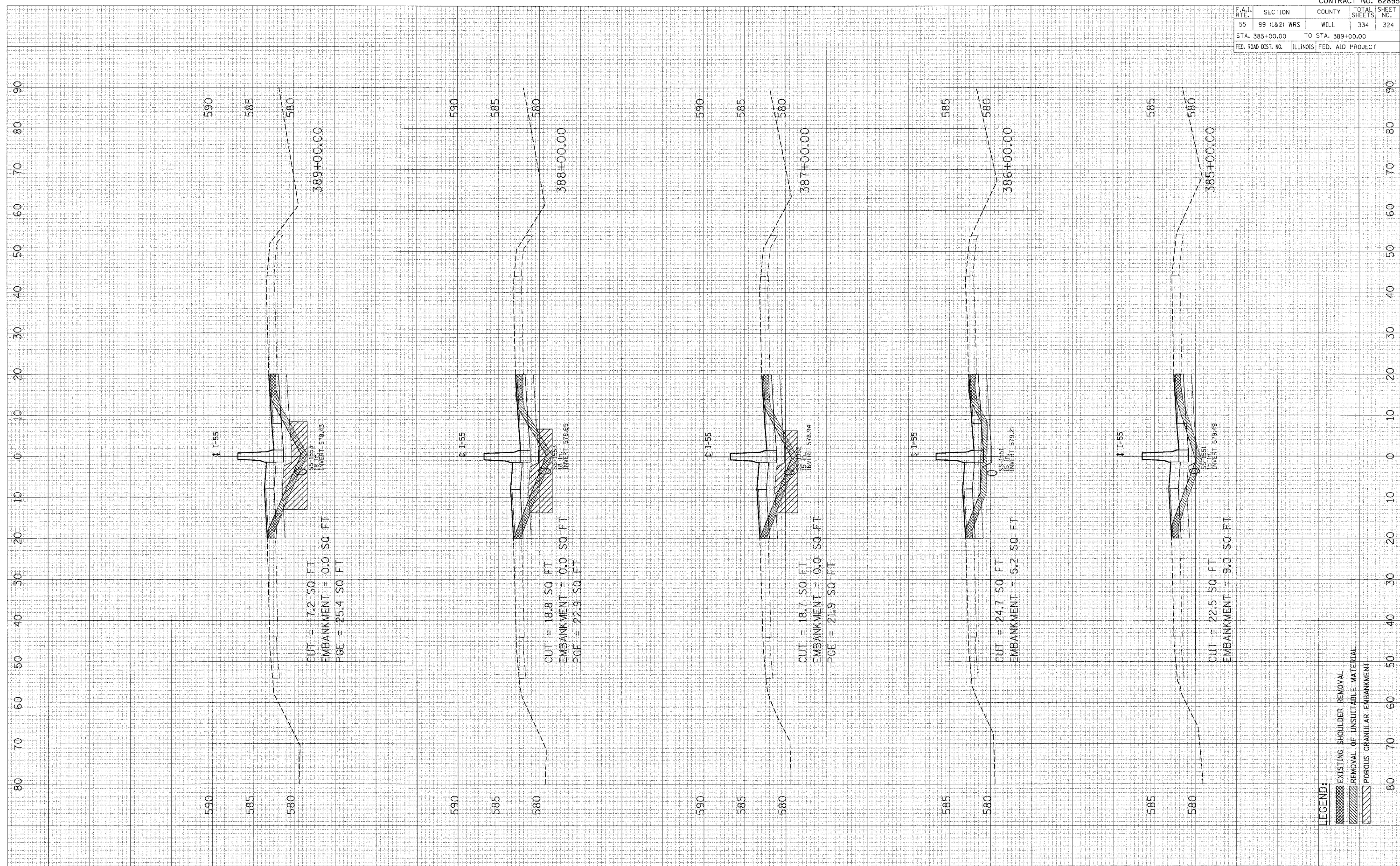
- LEGEND:
- EXISTING SHOULDER REMOVAL
 - REMOVAL OF UNSUITABLE MATERIAL
 - POROUS GRANULAR EMBANKMENT

F.A.I. RTE.	SECTION	COUNTY	TOTAL SHEETS	SHEET NO.
55	99 (1&2) WRS	WILL	334	324
STA. 385+00.00		TO STA. 389+00.00		
FED. ROAD DIST. NO.		ILLINOIS FED. AID PROJECT		

FINAL SURVEY SURVEY NOTE BOOK TEMPLATE AREAS CHECKED

ORIGINAL SURVEY SURVEY NOTE BOOK TEMPLATE AREAS CHECKED

PLOT DATE = #DATE#
 FILE NAME = #FILE#
 PLOT SIZE = #SCALE#
 USER N. J. = #USER#



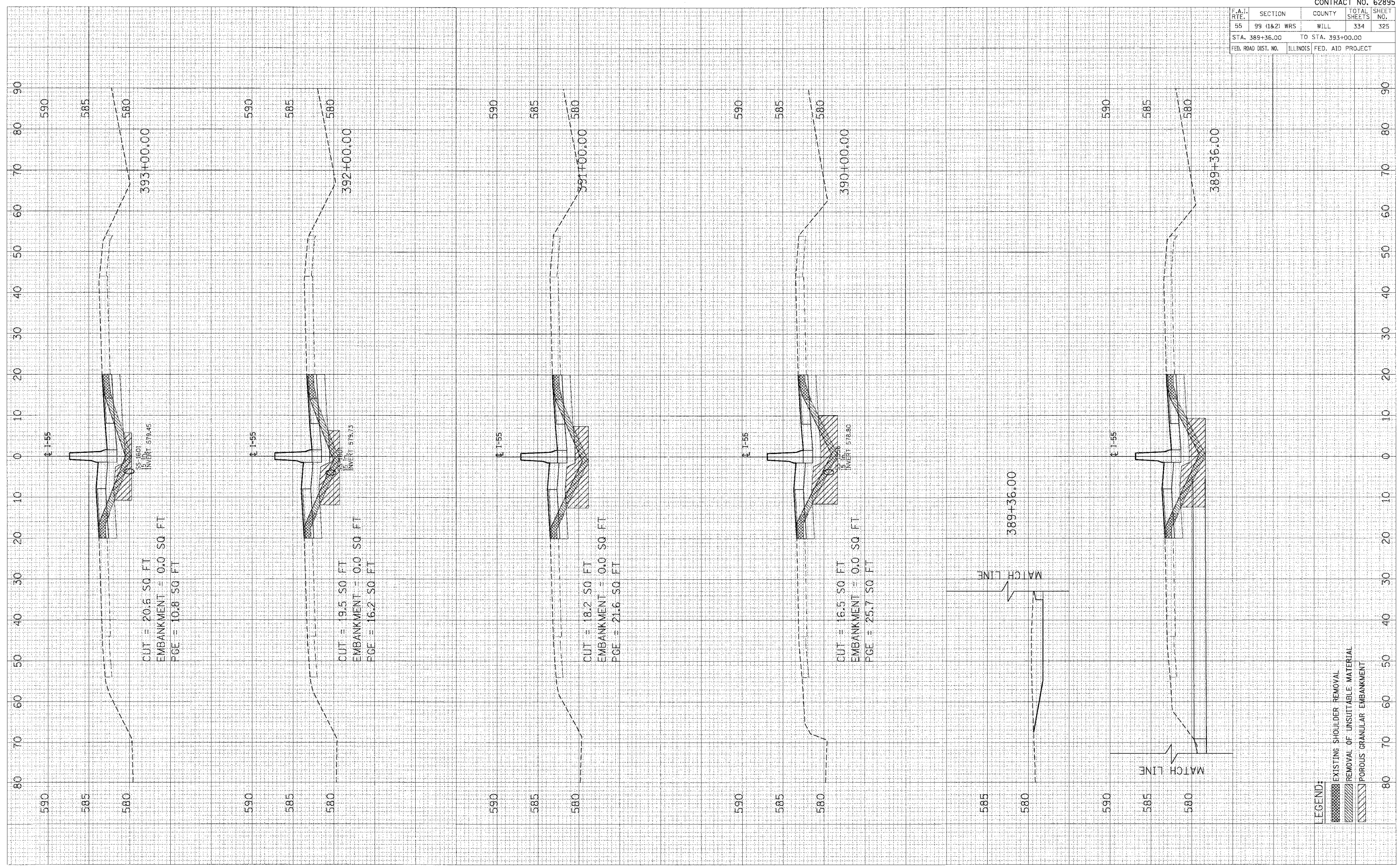
LEGEND:
 EXISTING SHOULDER REMOVAL
 REMOVAL OF UNSUITABLE MATERIAL
 POROUS GRANULAR EMBANKMENT

CONTRACT NO. 62895				
F.A.I. RTE.	SECTION	COUNTY	TOTAL SHEETS	SHEET NO.
55	99 (I&2) WRS	WILL	334	325
STA. 389+36.00		TO STA. 393+00.00		
FED. ROAD DIST. NO.	ILLINOIS	FED. AID PROJECT		

SURVEYED
 SURVEY
 NOTE BOOK
 TEMPLATE
 AREAS
 AREAS CHECKED

SURVEYED
 SURVEY
 NOTE BOOK
 TEMPLATE
 AREAS
 AREAS CHECKED

PLOT DATE = 04/15/08
 FILE NAME = 0151E14
 PLOT SCAL = 0.5000
 USER NAME = BUERN



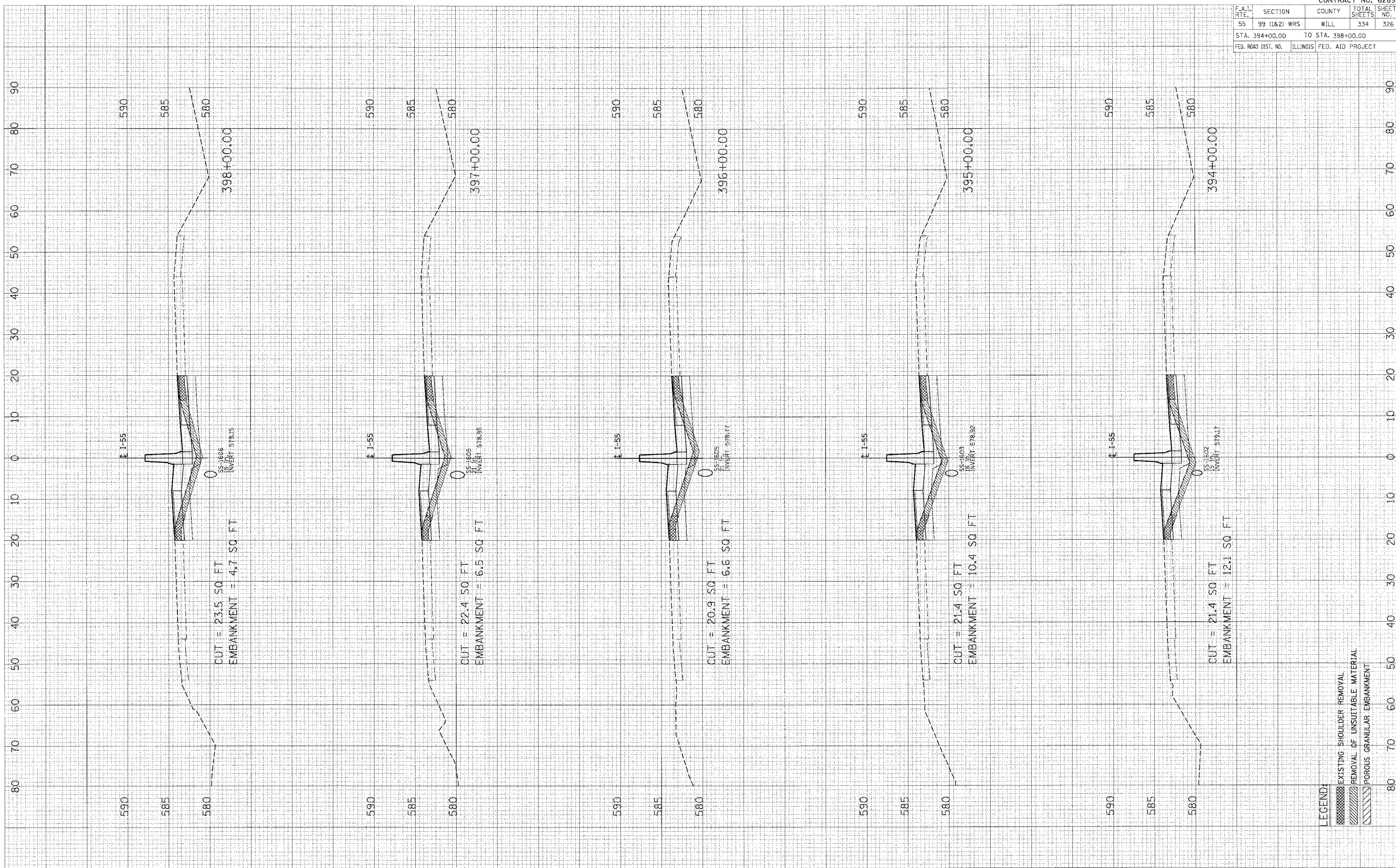
- LEGEND:
- EXISTING SHOULDER REMOVAL
 - REMOVAL OF UNSUITABLE MATERIAL
 - POROUS GRANULAR EMBANKMENT

F.A.I. RTE.	SECTION	COUNTY	TOTAL SHEETS	SHEET NO.
55	99 (1&2) WRS	WILL	334	326
STA. 394+00.00		TO STA. 398+00.00		
FED. ROAD DIST. NO.		ILLINOIS FED. AID PROJECT		

FINAL SURVEY SURVEYED SURVEYED SURVEYED
 NOTE BOOK PLOTTED PLOTTED PLOTTED
 NO. TEMPLATE AREAS CHECKED AREAS CHECKED AREAS CHECKED

ORIGINAL SURVEY SURVEYED SURVEYED SURVEYED
 NOTE BOOK PLOTTED PLOTTED PLOTTED
 NO. TEMPLATE AREAS CHECKED AREAS CHECKED AREAS CHECKED

PLOT DATE = DATE
 FILE NAME = FILE
 USER = USER

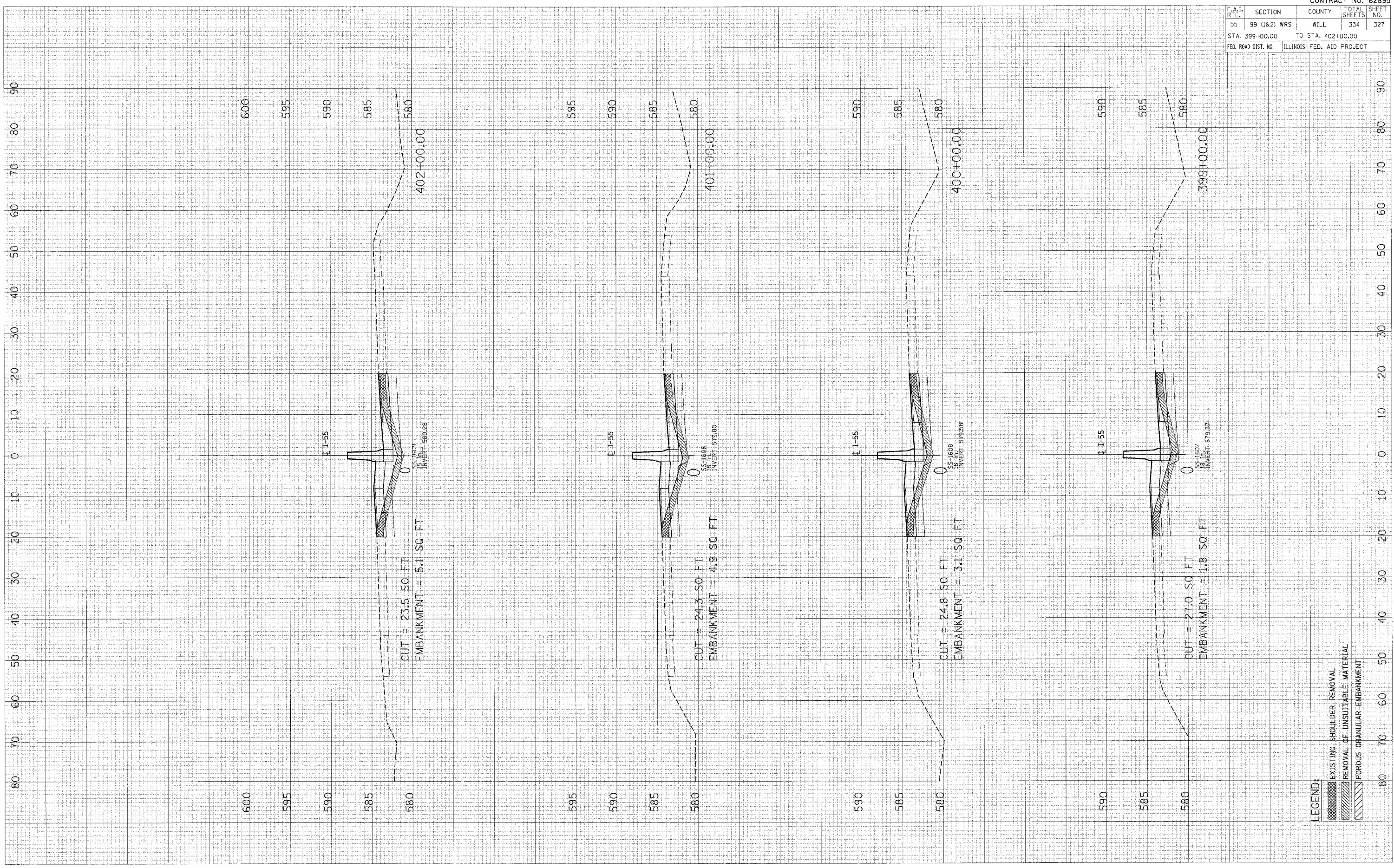


LEGEND:
 EXISTING SHOULDER REMOVAL
 REMOVAL OF UNSUITABLE MATERIAL
 POROUS GRANULAR EMBANKMENT

PLOT DATE = #DATE#
 FILE NAME = #FILE#
 PLOT BY = #DRAWER#
 USER NO. = #USER#

ORIGINAL SURVEYED
 SURVEY PLOTTED
 NOTE BOOK TEMPLATE
 AREAS CHECKED
 NO.

REVISIONS
 SURVEY PLOTTED
 NOTE BOOK TEMPLATE
 AREAS CHECKED
 NO.



CONTRACT NO. 62895				
F.A.T. RTL.	SECTION	COUNTY	TOTAL SHEETS	SHEET NO.
55	99 (I&2) WRS	WILL	334	327
STA. 399+00.00 TO STA. 402+00.00				
FED. ROAD DIST. NO.		ILLINOIS FED. AID PROJECT		


I-55 CROSS-SECTIONS

F.A.I. RTE.	SECTION	COUNTY	TOTAL SHEETS	SHEET NO.
55	99 (I&2) WRS	WILL	334	328
STA. 402+65.07		TO STA. 402+65.07		
FED. ROAD DIST. NO.		ILLINOIS	FED. AID PROJECT	

FINAL SURVEY	SURVEYED
NOTE BOOK	PLOTTED
NO.	AREAS CHECKED

ORIGINAL SURVEY	SURVEYED
NOTE BOOK	PLOTTED
NO.	AREAS CHECKED

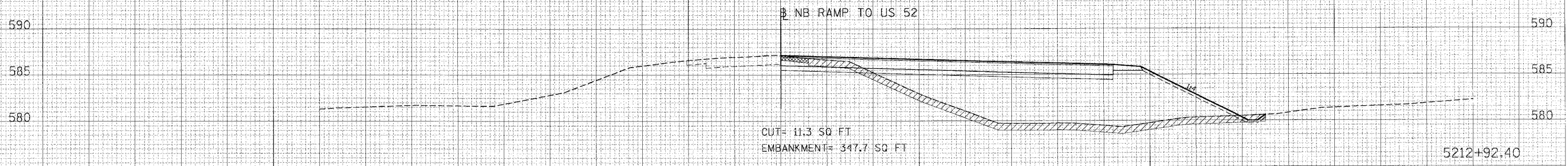
PLOT DATE = ADATES
FILE NAME = #FILE#
PLOT SIZE = #SCALE#
USER NO. = #USER#




110 100 90 80 70 60 50 40 30 20 10 0 10 20 30 40 50 60 70 80 90 100 110 120

CONTRACT NO. 62895				
F.A. RTE.	SECTION	COUNTY	TOTAL SHEETS	SHEET NO.
55	99 (1&2) R-6	WILL	334	329
STA. 5211+00.00		TO STA. 5212+92.40		
FED. ROAD DIST. NO.	ILLINOIS	FED. AID PROJECT		

SURVEYED _____
 PLOTTED _____
 TEMPLATE _____
 NOTE BOOK _____
 AREAS CHECKED _____
 NO. _____



SURVEYED _____
 PLOTTED _____
 TEMPLATE _____
 NOTE BOOK _____
 AREAS CHECKED _____
 NO. _____



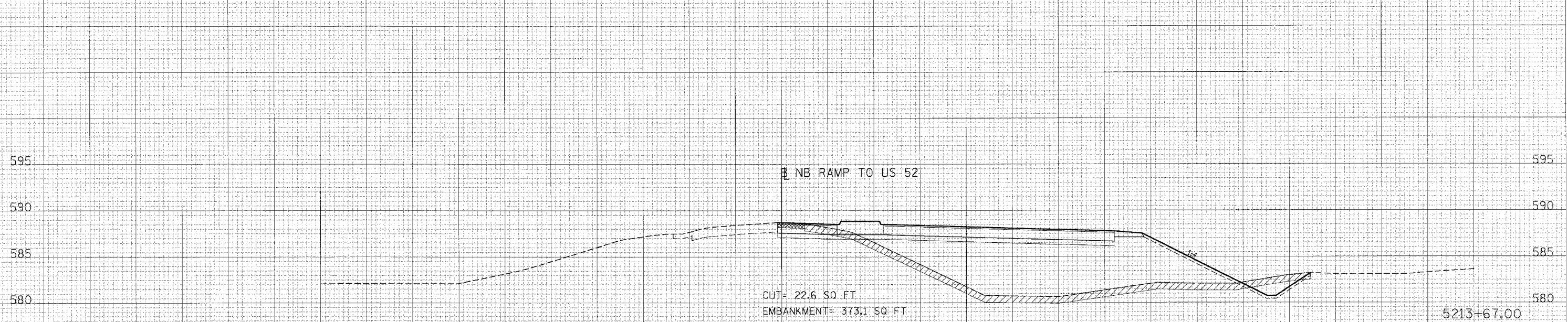
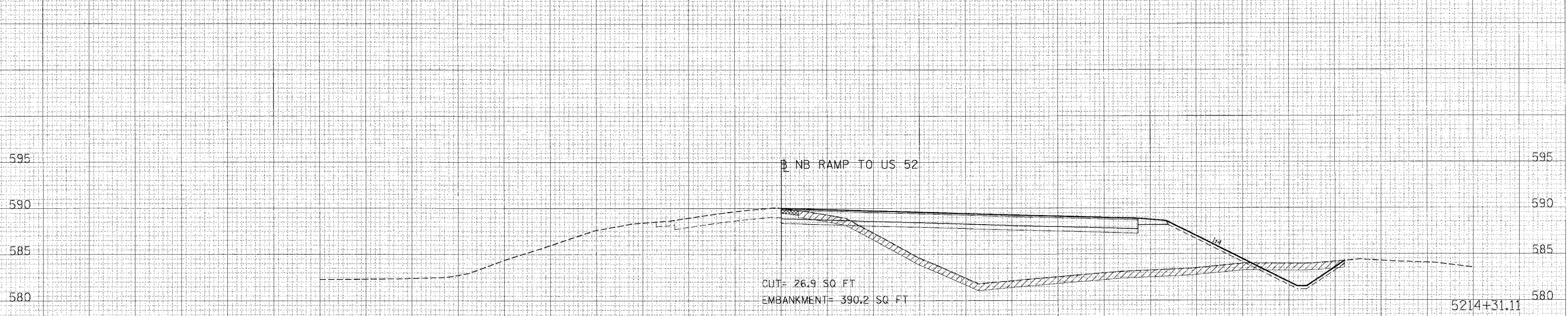
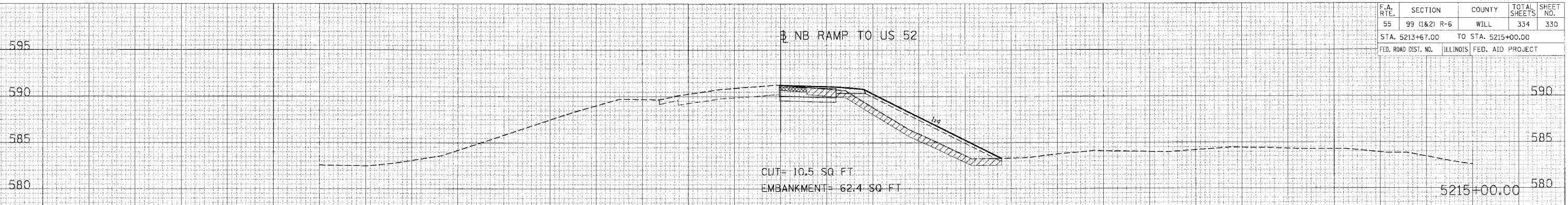
PLOT DATE = 04/18/11
 FILE NAME = #FILE#
 PLOT SCALE = #SCALE#
 USER NO. = #USER#

LEGEND:
 EXISTING SHOULDER REMOVAL
 TOPSOIL EXCAVATION

110 100 90 80 70 60 50 40 30 20 10 0 10 20 30 40 50 60 70 80 90 100 110 120

110 100 90 80 70 60 50 40 30 20 10 0 10 20 30 40 50 60 70 80 90 100 110 120

CONTRACT NO. 62895				
F.A. RTE.	SECTION	COUNTY	TOTAL SHEETS	SHEET NO.
55	99 (1&2) R-6	WILL	334	330
STA. 5213+67.00		TO STA. 5215+00.00		
FED. ROAD DIST. NO.		ILLINOIS FED. AID PROJECT		



FINAL SURVEY PLOTTED
 NO. E. BOOK
 AREAS CHECKED

ORIGINAL SURVEY PLOTTED
 NO. E. BOOK
 AREAS CHECKED

PLOT DATE = 8/24/03
 FILE NAME = I-55
 PLOT SCALE = 1"=40'
 USER IN = JWB

LEGEND:
 EXISTING SHOULDER REMOVAL
 TOPSOIL EXCAVATION

110 100 90 80 70 60 50 40 30 20 10 0 10 20 30 40 50 60 70 80 90 100 110 120

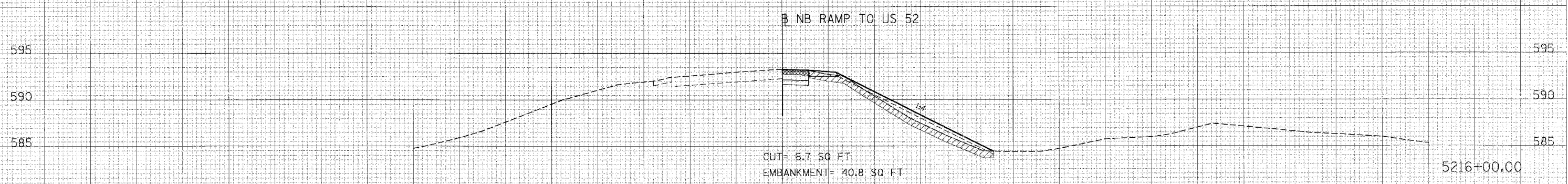
110 100 90 80 70 60 50 40 30 20 10 0 10 20 30 40 50 60 70 80 90 100 110 120

CONTRACT NO. 62895			
F.A. RTE.	SECTION	COUNTY	TOTAL SHEETS
55	99 (I&2) R-6	WILL	334
STA. 5216+00.00		TO STA. 5216+00.00	
FED. ROAD DIST. NO.	ILLINOIS	FED. AID PROJECT	

FINAL SURVEY
 SURVEY PLOTTED
 NOTE BOOK NO. _____
 TEMPLATE AREAS CHECKED

ORIGINAL SURVEY
 SURVEY PLOTTED
 NOTE BOOK NO. _____
 TEMPLATE AREAS CHECKED

PLOT DATE = 8/04/08
 FILE NAME = 8/14/08
 PLOT BY = WSC/LES
 USER N. = 9/08/08



LEGEND:
 [Cross-hatched] EXISTING SHOULDER REMOVAL
 [Hatched] TOPSOIL EXCAVATION

110 100 90 80 70 60 50 40 30 20 10 0 10 20 30 40 50 60 70 80 90 100 110 120

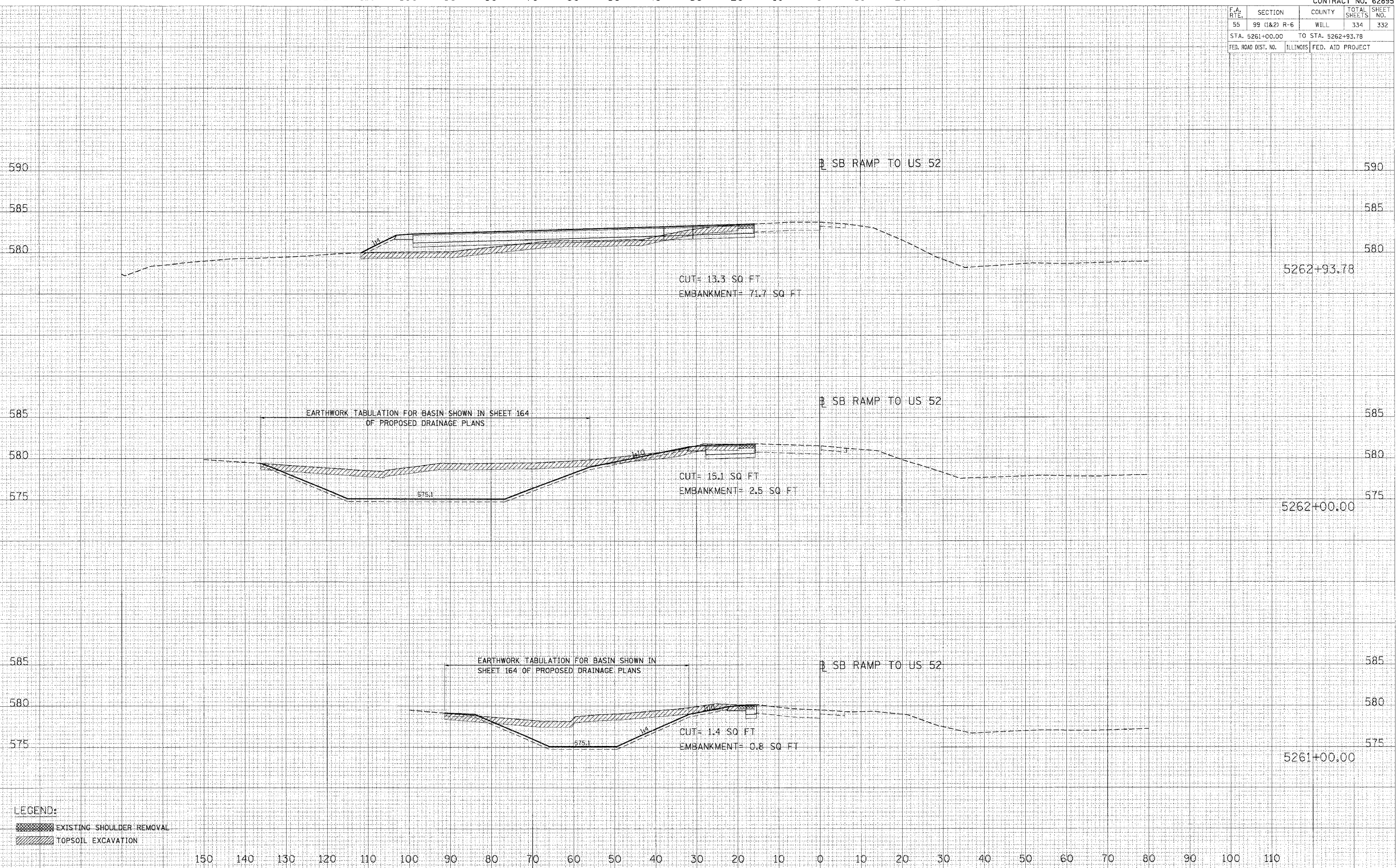
150 140 130 120 110 100 90 80 70 60 50 40 30 20 10 0 10 20 30 40 50 60 70 80 90 100 110

CONTRACT NO. 62895	
F.A. RITE	SECTION
55	99 (1&2) R-6
COUNTY	WILL
TOTAL SHEETS	334
SHEET NO.	332
STA. 5261+00.00	TO STA. 5262+93.78
FED. ROAD DIST. NO.	ILLINOIS
	FED. AID PROJECT

FINAL SURVEY PLOTTED TEMPLATE AREAS CHECKED

ORIGINAL SURVEY PLOTTED TEMPLATE AREAS CHECKED

DATE = 04/27/08
 FILE NAME = 8FILE18
 PLOT BY = WSC/LES
 USER N. = 008208



LEGEND:
 [Hatched Box] EXISTING SHOULDER REMOVAL
 [Hatched Box] TOPSOIL EXCAVATION

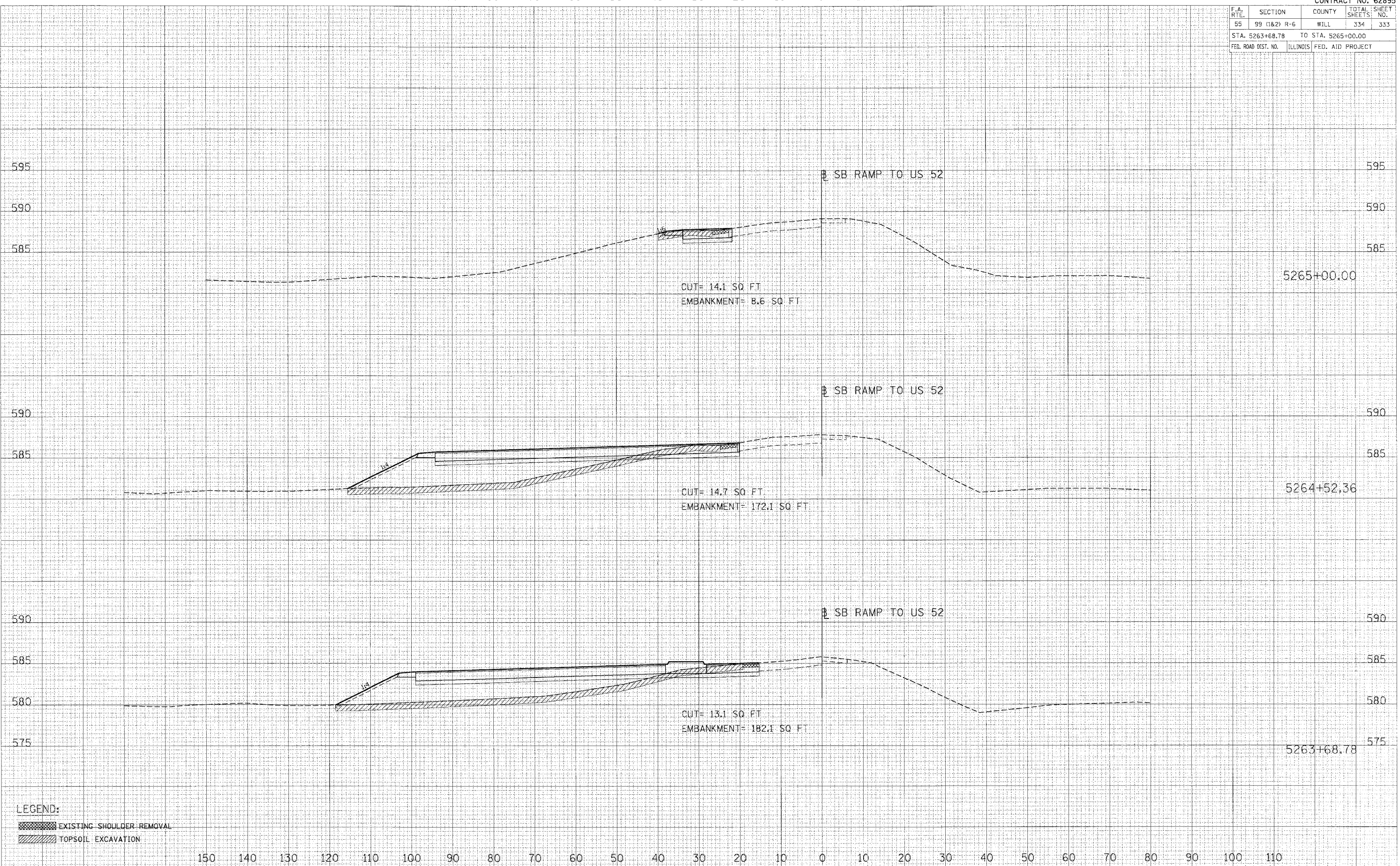
150 140 130 120 110 100 90 80 70 60 50 40 30 20 10 0 10 20 30 40 50 60 70 80 90 100 110

CONTRACT NO. 62895			
F.A. RTE.	SECTION	COUNTY	TOTAL SHEET NO.
55	99 (1&2) R-6	WILL	334 333
STA. 5263+68.78		TO STA. 5265+00.00	
FED. ROAD DIST. NO.	ILLINOIS	FED. AID PROJECT	

FINAL SURVEYED SURVEY PLANNED SURVEY
 NOTE BOOK TEMPLATE
 AREAS CHECKED

ORIGINAL SURVEYED SURVEY PLANNED SURVEY
 NOTE BOOK TEMPLATE
 AREAS CHECKED

PLOT DATE = 04/25/09
 FILE NAME = 04/25/09
 PLOT SCALE = 1" = 40' x 1" = 40'
 USER NAME = JLS/BRB



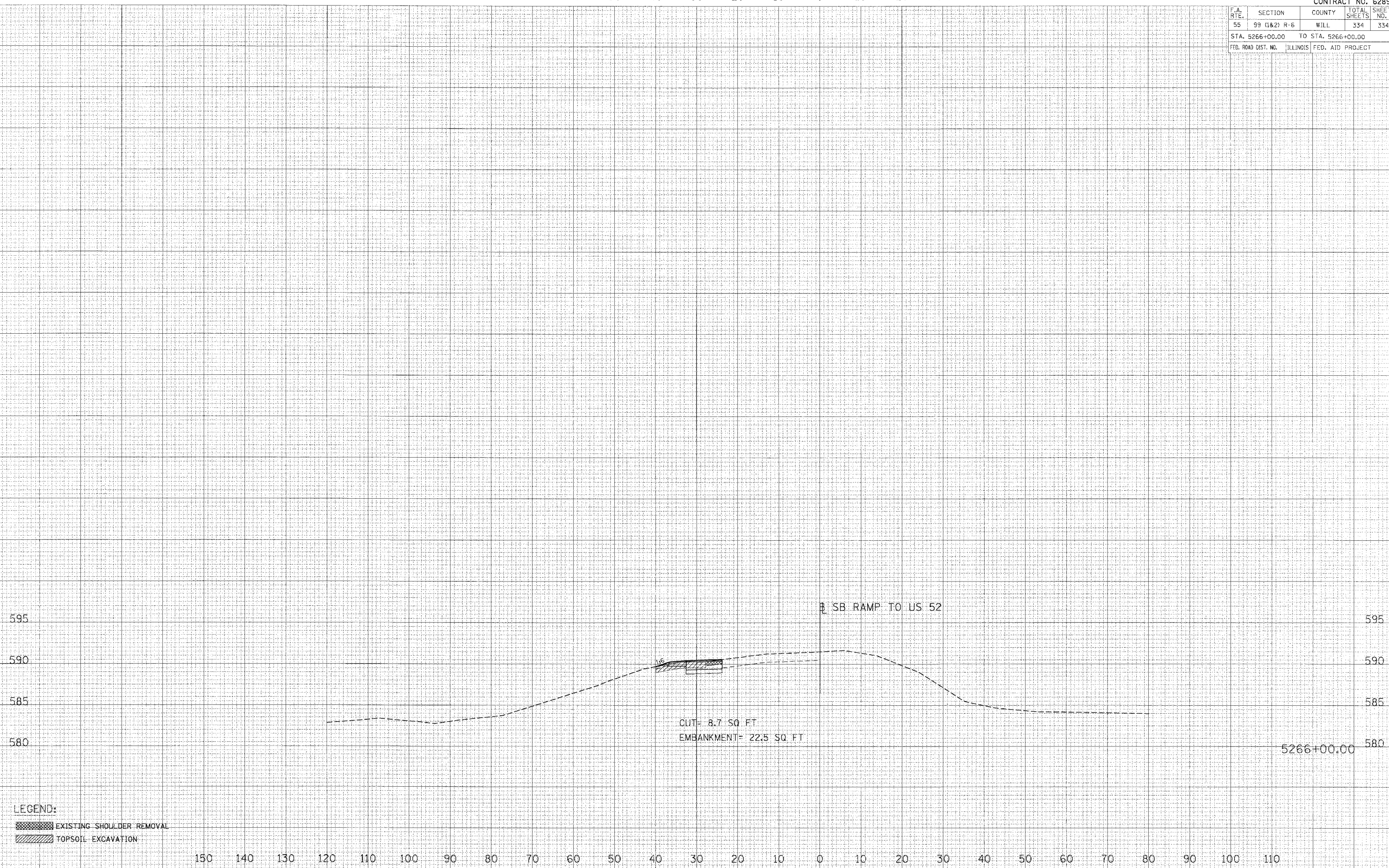
150 140 130 120 110 100 90 80 70 60 50 40 30 20 10 0 10 20 30 40 50 60 70 80 90 100 110

CONTRACT NO. 62895				
F.A. R.T.E.	SECTION	COUNTY	TOTAL SHEETS	SHEET NO.
55	99 (1&2) R-6	WILL	334	334
STA. 5266+00.00		TO STA. 5266+00.00		
FED. ROAD DIST. NO. ILLINOIS FED. AID PROJECT				

FINAL SURVEY
 CHECKED BY: _____
 PLOTTED BY: _____
 NOTE BOOK NO. _____
 AREAS CHECKED: _____

FINAL SURVEY
 CHECKED BY: _____
 PLOTTED BY: _____
 NOTE BOOK NO. _____
 AREAS CHECKED: _____

PLOT DATE = #DATE#
 FILE NAME = #FILE#
 PLOT SCALE = #SCALE#
 USER = #USER#



LEGEND:
 EXISTING SHOULDER REMOVAL
 TOPSOIL EXCAVATION