

62896

F.A.I. RTE.	SECTION	COUNTY	TOTAL SHEETS	SHEET NO.
55	99(1&2) WRS-1	WILL	227	1

233 Total Sheets

FOR INDEX OF SHEETS, SEE SHEET NO. 2

STATE OF ILLINOIS
DEPARTMENT OF TRANSPORTATION

DIVISION OF HIGHWAYS

**PROPOSED
HIGHWAY PLANS**

F.A.I. ROUTE 55 (INTERSTATE 55)
WIDENING AND RESURFACING
LIMITS: U.S. ROUTE 30 (PLAINFIELD RD.)
TO 143RD STREET

SECTION: 99(1&2) WRS-1
PROJECT NO.: IM-055-6(227)257

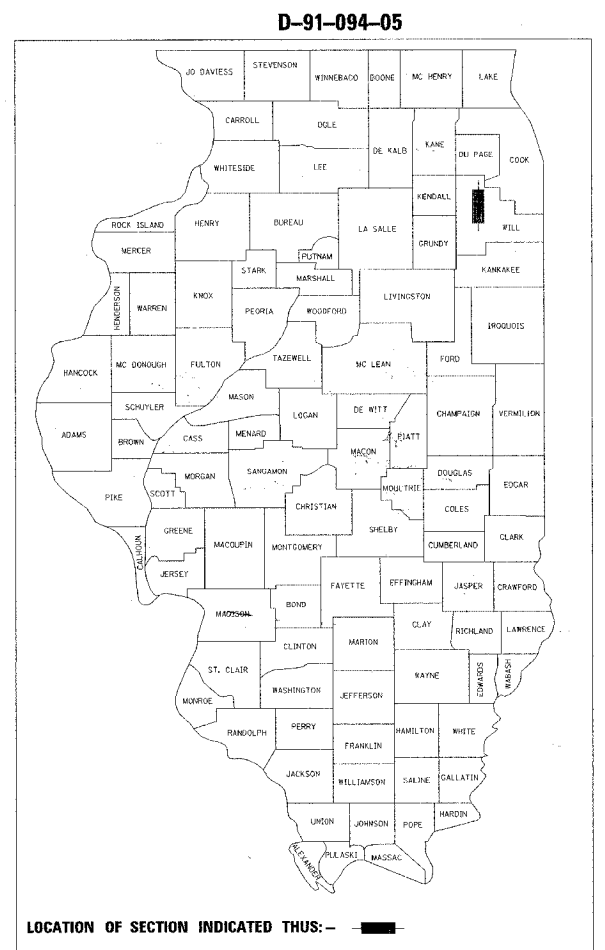
WILL COUNTY
C-91-094-05

TRAFFIC DATA - ADT (2030)

NB ADT = 51,000
SB ADT = 51,000
DESIGN SPEED = 70 MPH.

PROJECT DESCRIPTION

THE PROPOSED IMPROVEMENT CONSISTS OF WIDENING I-55 BETWEEN U.S. RTE. 30 AND 143RD STREET BY ADDING INSIDE NORTHBOUND AND SOUTHBOUND LANES WITH ADJACENT SHOULDERS SEPARATED BY A CONCRETE BARRIER WALL. ADDITIONAL WORK INCLUDES RESURFACING OF EXISTING NORTHBOUND AND SOUTHBOUND LANES, RAMP RECONSTRUCTION, OVERHEAD BRIDGE PIER MODIFICATION, MAIN DRAIN INSTALLATION, EROSION CONTROL, LIGHTING RELOCATION, TRAFFIC CONTROL AND PROTECTION, AND OTHER RELATED HIGHWAY IMPROVEMENTS.



DISTRICT ONE DESIGN CONSULTANT SERVICES MANAGER: RAJENDRA SHAH (847) 705-4555

PROJECT ENDS:
STA. 751 + 75.00 (NORTHBOUND)
STA. 751 + 75.00 (SOUTHBOUND)

MATERIAL SERVICE (ABANDONED) R.R. BRIDGE F.A.I. I-55
STRUCTURE NO. 099-0022 (NB)
STRUCTURE NO. 099-0023 (SB)

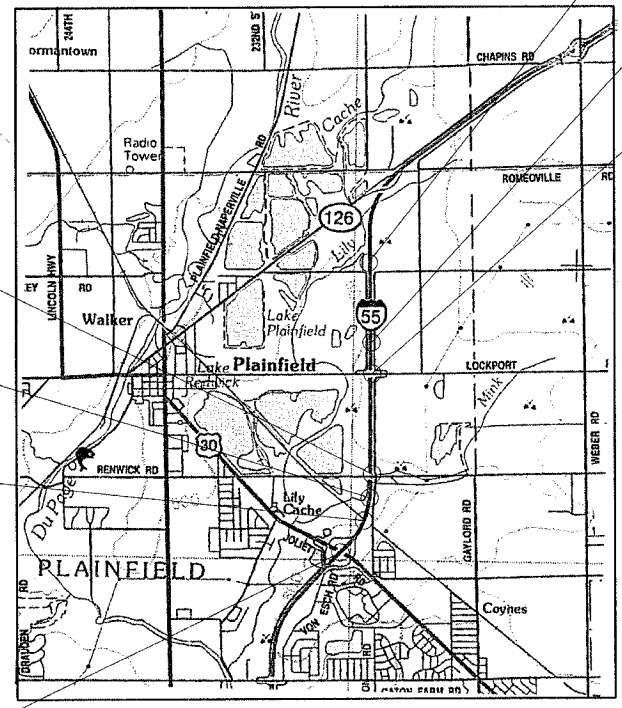
PLAINFIELD LOCKPORT RD. OVER F.A.I. I-55
STRUCTURE NO. 099-0176

RENWICK RD. OVER F.A.I. I-55
STRUCTURE NO. 099-0212

MINK CREEK BRIDGE F.A.I. I-55
STRUCTURE NO. 099-4615 (NB)
STRUCTURE NO. 099-4616 (SB)

EJ & E R.R. BRIDGE F.A.I. I-55
STRUCTURE NO. 099-0018 (NB)
STRUCTURE NO. 099-0019 (SB)

PROJECT BEGINS:
STA. 594 + 66.34 (SOUTHBOUND)
STA. 599 + 04.53 (NORTHBOUND)



GROSS LENGTH OF PROJECT = 15,708.66 FEET (2.975 MILES)
NET LENGTH = 10,213.73 FEET (1.934 MILES)



Jamal I. Grainawi
JAMAL I. GRAINAWI, S.E., P.E.
LICENSE NO.: 81-5161
EXPIRES: November 30, 2008
DATE: 1/31/2007



DAVID V. SKALESKI, P.E.
LICENSE NO.: 062-046611
EXPIRES: November 30, 2007
DATE: 1/31/2007



STATE OF ILLINOIS
DEPARTMENT OF TRANSPORTATION
DIVISION OF HIGHWAYS

SUBMITTED: Feb 6, 2007

District Engineer: [Signature]

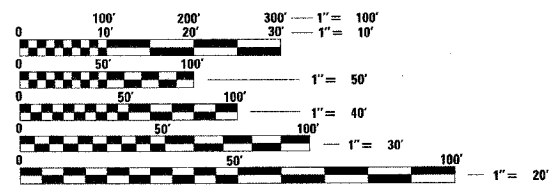
Engineer of Design and Environment: Eric F. Hamel, May 11, 2007

Director, Division of Highways: Milton R. Sess, P.E., May 11, 2007

PRINTED BY THE AUTHORITY
OF THE STATE OF ILLINOIS

February 23, 2007

FINAL



FULL SIZE PLANS HAVE BEEN PREPARED USING STANDARD ENGINEERING SCALES. REDUCED SIZED PLANS WILL NOT CONFORM TO STANDARD SCALES. IN MAKING MEASUREMENTS ON REDUCED PLANS, THE ABOVE SCALES MAY BE USED.

J.U.L.I.E.
JOINT UTILITY LOCATION INFORMATION FOR EXCAVATION
1-800-892-0123

CONTRACT NO.: 62896

COUNTY: WILL SECTION 99(1&2) WRS-1 F.A.I.: I-55