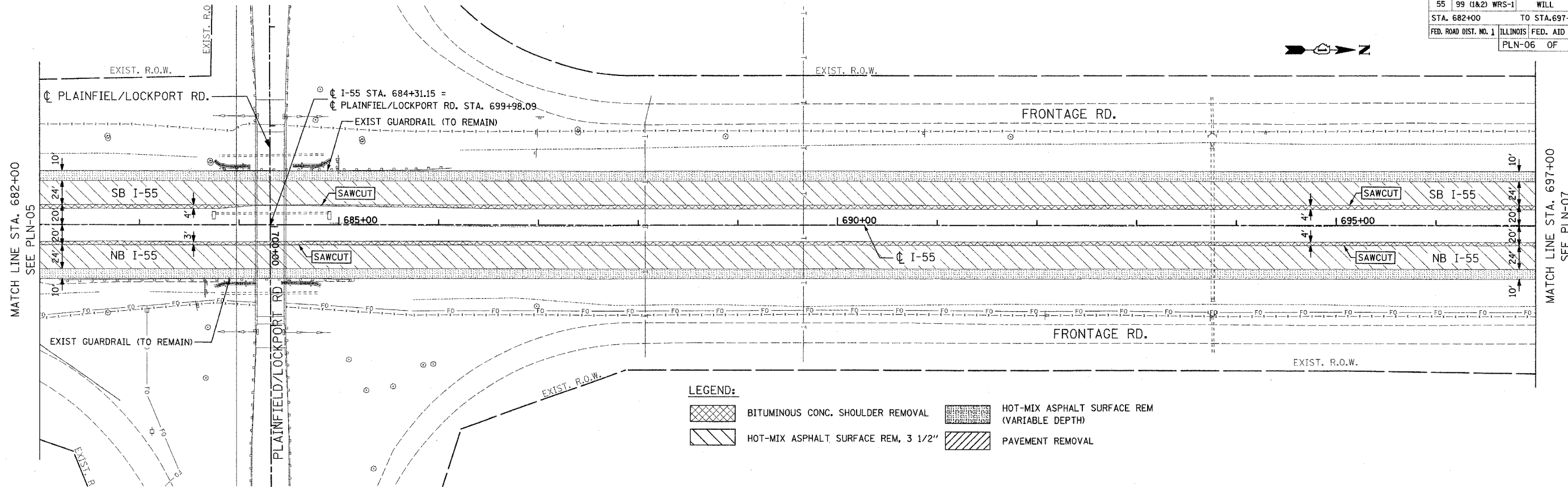


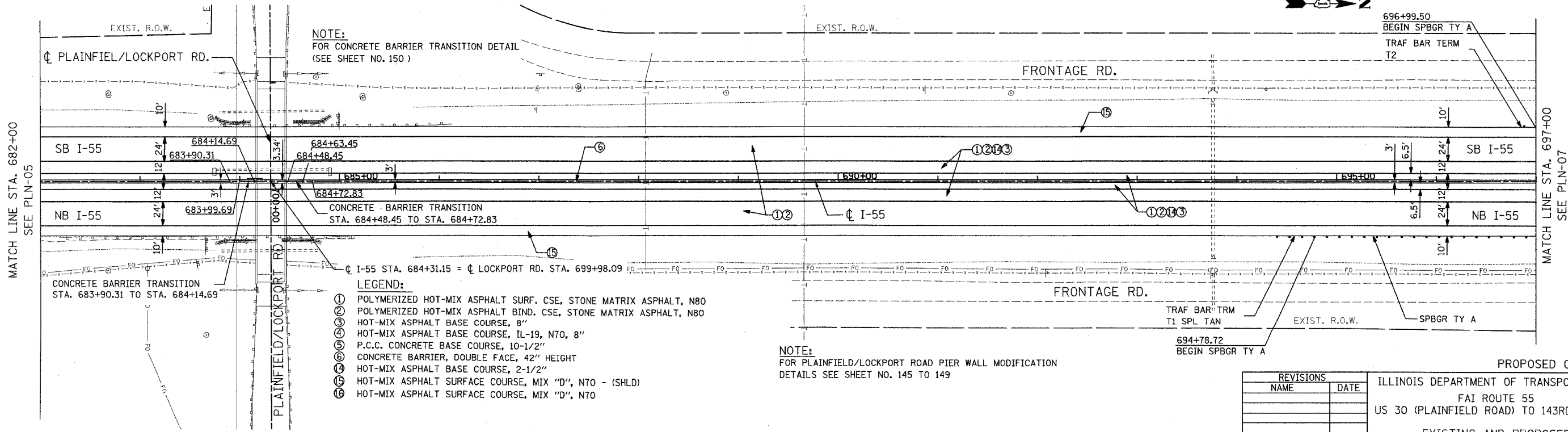
F.A.I. RTE.	SECTION	COUNTY	TOTAL SHEETS	SHEET NO.
55	99 (I&2) WRS-1	WILL	227	38
STA. 682+00		TO STA. 697+00		
FED. ROAD DIST. NO. 1		ILLINOIS FED. AID PROJECT		
PLN-06 OF 12				



**LEGEND:**

	BITUMINOUS CONC. SHOULDER REMOVAL		HOT-MIX ASPHALT SURFACE REM (VARIABLE DEPTH)
	HOT-MIX ASPHALT SURFACE REM, 3 1/2"		PAVEMENT REMOVAL

EXISTING CONDITION

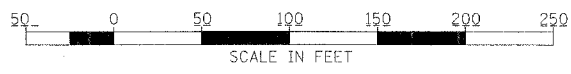


**NOTE:**  
FOR CONCRETE BARRIER TRANSITION DETAIL  
(SEE SHEET NO. 150)

- LEGEND:**
- ① POLYMERIZED HOT-MIX ASPHALT SURF. CSE, STONE MATRIX ASPHALT, N80
  - ② POLYMERIZED HOT-MIX ASPHALT BIND. CSE, STONE MATRIX ASPHALT, N80
  - ③ HOT-MIX ASPHALT BASE COURSE, 8"
  - ④ HOT-MIX ASPHALT BASE COURSE, IL-19, N70, 8"
  - ⑤ P.C.C. CONCRETE BASE COURSE, 10-1/2"
  - ⑥ CONCRETE BARRIER, DOUBLE FACE, 42" HEIGHT
  - ⑦ HOT-MIX ASPHALT BASE COURSE, 2-1/2"
  - ⑧ HOT-MIX ASPHALT SURFACE COURSE, MIX "D", N70 - (SHLD)
  - ⑨ HOT-MIX ASPHALT SURFACE COURSE, MIX "D", N70

**NOTE:**  
FOR PLAINFIELD/LOCKPORT ROAD PIER WALL MODIFICATION  
DETAILS SEE SHEET NO. 145 TO 149

PROPOSED CONDITION



REVISIONS	
NAME	DATE

ILLINOIS DEPARTMENT OF TRANSPORTATION  
FAI ROUTE 55  
US 30 (PLAINFIELD ROAD) TO 143RD STREET

EXISTING AND PROPOSED  
ROADWAY PLAN

SCALE: 1" = 50'  
DATE: 02-23-07

DRAWN BY: ALR  
CHECKED BY: DM

FINAL